North West

195 Altrincham and Knutsford CC
196 Ashton-under-Lyne and Stalybridge BC
197 Barrow and Furness CC
198 Birkenhead BC
199 Blackburn BC
200 Blackley and Broughton BC
201 Blackpool North and Fleetwood BC
202 Blackpool South BC
203 Bolton North East BC
204 Bolton West CC
205 Bootle BC
206 Bramhall and Wilmslow BC
207 Burnley CC
208 Bury BC
209 Carlisle CC
210 Chorley CC
211 City of Chester CC
212 Congleton CC
213 Crewe and Nantwich CC
214 Eddisbury CC
215 Ellesmere Port and Neston CC
216 Farnworth and Radcliffe BC
217 Fylde CC
218 Garston and Halewood BC
219 Hyndburn CC
220 Knowsley BC
221 Lancaster and Morecambe CC
222 Leigh CC
223 Littleborough and Saddleworth CC
224 Liverpool Riverside BC
225 Liverpool Wavertree BC
226 Liverpool West Derby BC
227 Macclesfield CC
228 Makerfield CC
229 Manchester Central BC
230 Manchester Gorton BC
231 Manchester Withington BC
232 Marple and Hyde CC
233 North Lancashire CC
234 Oldham North BC
235 Oldham South and Droylsden BC
236 Pendle and Ribble Valley CC
237 Penrith and Solway CC
238 Preston BC
239 Prestwich and Middleton BC
240 Rochdale CC
241 Rossendale and Darwen CC
242 Salford and Eccles BC
243 Sefton Central CC
244 South Ribble CC
245 Southport CC
246 St Helens North BC
247 St Helens South and Whiston BC
248 Stockport East and Denton BC
249 Stockport West and Cheadle BC
250 Stretford and Urmston BC
251 Wallasey BC
252 Warrington North BC
253 Warrington South BC
254 Weaver Vale CC
255 West Cumbria CC
256 West Lancashire CC
257 Westmorland and Lonsdale CC
258 Widnes and Runcorn BC
259 Wigan CC
260 Wirral West and Bebington CC
261 Worsley and Eccles South CC
262 Wythenshawe and Sale East BC

Boundary Commission for England - North West Region
Final recommendation
Altrincham and Knutsford County Constituency - Electorate 77,647

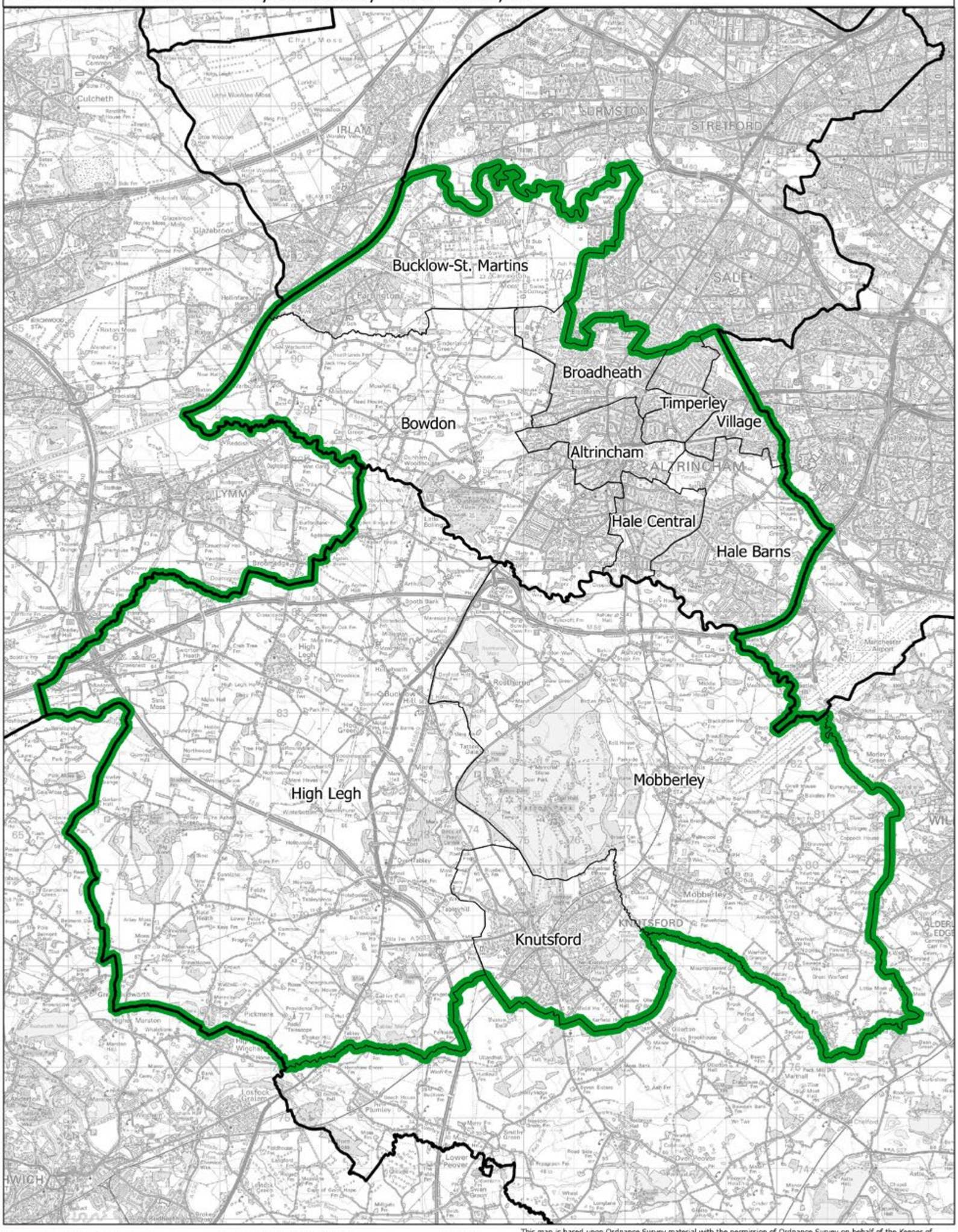

Constituency — Local authorities — Wards

This map is based upon Ordnance Survey material with the permission of Ordnance Survey on behalf of the Keeper of Public Records © Crown copyright and database right 2018. Unauthorised reproduction infringes Crown copyright and database right. Boundary Commission for England 100018289. 2018.

Altrincham and Knutsford CC

Ashton-under-Lyne and Stalybridge BC

Boundary Commission for England - North West Region
Final recommendation
Ashton-under-Lyne and Stalybridge Borough Constituency - Electorate 76,869

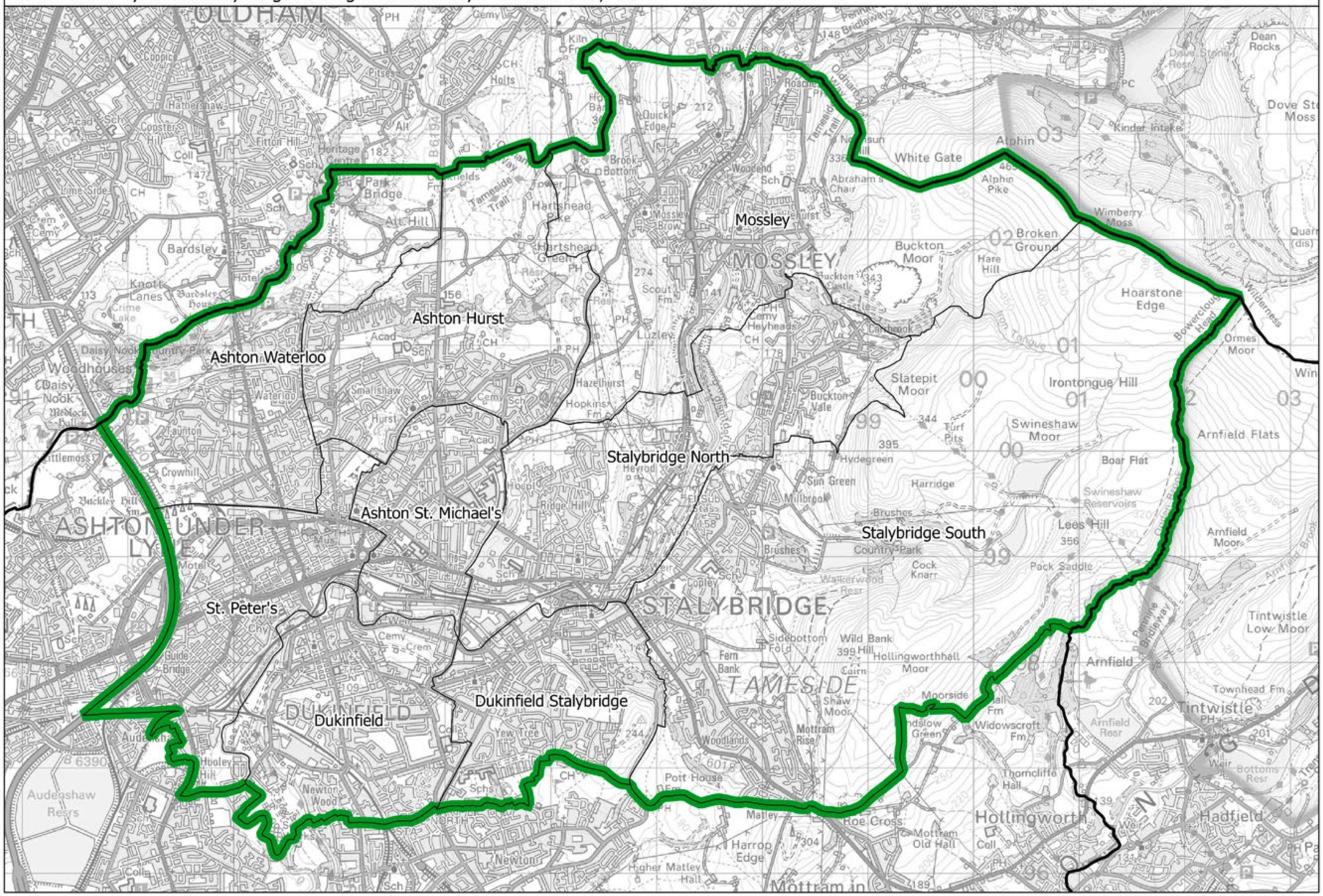
Mossley
Ashton Hurst
Ashton Waterloo
Stalybridge North
Ashton St. Michael's
Stalybridge South
St. Peter's
Dukinfield Stalybridge
Dukinfield
OLDHAM
MOSSLEY
ASHTON UNDER LYNE
STALYBRIDGE
TAMESIDE
DUKINFIELD
Hollingworth
Tintwistle
Hadfield
Mottram in
White Gate
Alphin
Alphin Pike
Broken Ground
Buckton Moor
Hoarstone Edge
Slatepit Moor
Irontongue Hill
Swineshaw Moor
Arnfield Flats
Boar Flat
Harridge
Lees Hill
Cock Knarr
Pack Saddle
Hollingworthhall Moor
Arnfield
Tintwistle Low Moor
Dean Rocks
Kinder Intake
Wimberry Moss
Ormes Moor
Arnfield Moor
Swineshaw Reservoirs
Hydegreen
Sun Green
Millbrook
Brushes
Country Park
Walkerwood Resr
Sidebottom Fold
Wild Bank Hill
Moorside
Widowscroft Fm
Thorncliffe Hall
Mottram Old Hall
Roe Cross
Harrop Edge
Higher Matley Hall
Pott House
Mottram Rise
Shaw Moor
Woodlands
Fern Bank
Copley
Hartshead Green
Hartshead Pike
Mossley Brow
Woodend
Abraham's Chair
Buckton Vale
Buckton Castle
Carbrook
Hazelhurst
Hopkins Fm
Smallshaw
Newton Wood
Newton
Audenshaw Resrs
Hooley Hill
Guide Bridge
Crowhill
Taunton
Woodhouses
Daisy Nook
Bardsley
Knott Lanes
Hathershaw
Coppice
Fitton Hill
Park Bridge
Alt Hill
Tameside Trail
Pennine Bridleway
Oldham Way
Bridleways
Dove Stone Resr
Arnfield Resr
Bottoms Resr
Townhead Fm
Tintwistle PH
Hollingworth Coll
Mottram Coll
Hathershaw Coll
Ashton Coll
Crem Cemy
Cemy
Sch
Acad
Hotel
Motel
Resr
Weir
Pitses
Holts
Kiln Fm
Quick Edge
Roaches
Scout Fm
Luzley
Heyrod
Hospl
Ridge Hill
Heritage Centre
Lime Side
Crime Lake
Daisy Nook Country Park
Medlock Bill
Backley Hill Fm
Littlemoss
Bardsley House
Audenshaw
Hyde Bank
Tameside Tower
Hollins Fm
Heyheads
Matley
Higher Matley
Harrop Edge
Mottram Rise
Thornclifte Hall
Widowscroft Fm
Moorside
Sidebottom Fold
Wild Bank Hill
Hollingworthhall Moor
Arnfield Flats
Boar Flat
Swineshaw Reservoirs
Lees Hill
Cock Knarr
Pack Saddle
Tintwistle Low Moor
Arnfield Moor
Dean Rocks
Kinder Intake
Wimberry Moss
Ormes Moor
Hoarstone Edge
Hare Hill
Broken Ground
Alphin Pike
Abraham's Chair
Buckton Moor
Slatepit Moor
Irontongue Hill
Swineshaw Moor
Boar Flat
Harridge
Lees Hill
Cock Knarr
Pack Saddle
Hollingworthhall Moor
Arnfield
Tintwistle
Hadfield
Mottram in
Roe Cross
Mottram Old Hall
Harrop Edge
Higher Matley Hall
Pott House
Mottram Rise
Shaw Moor
Woodlands
Fern Bank
Copley
Hartshead Green
Hartshead Pike
Mossley Brow
Woodend
Abraham's Chair
Buckton Vale
Buckton Castle
Carbrook
Hazelhurst
Hopkins Fm
Smallshaw
Newton Wood
Newton
Audenshaw Resrs
Hooley Hill
Guide Bridge
Crowhill
Taunton
Woodhouses
Daisy Nook
Bardsley
Knott Lanes
Hathershaw
Coppice
Fitton Hill
Park Bridge
Alt Hill
Tameside Trail

Boundary Commission for England - North West Region
Final recommendation
Barrow and Furness County Constituency - Electorate 74,264

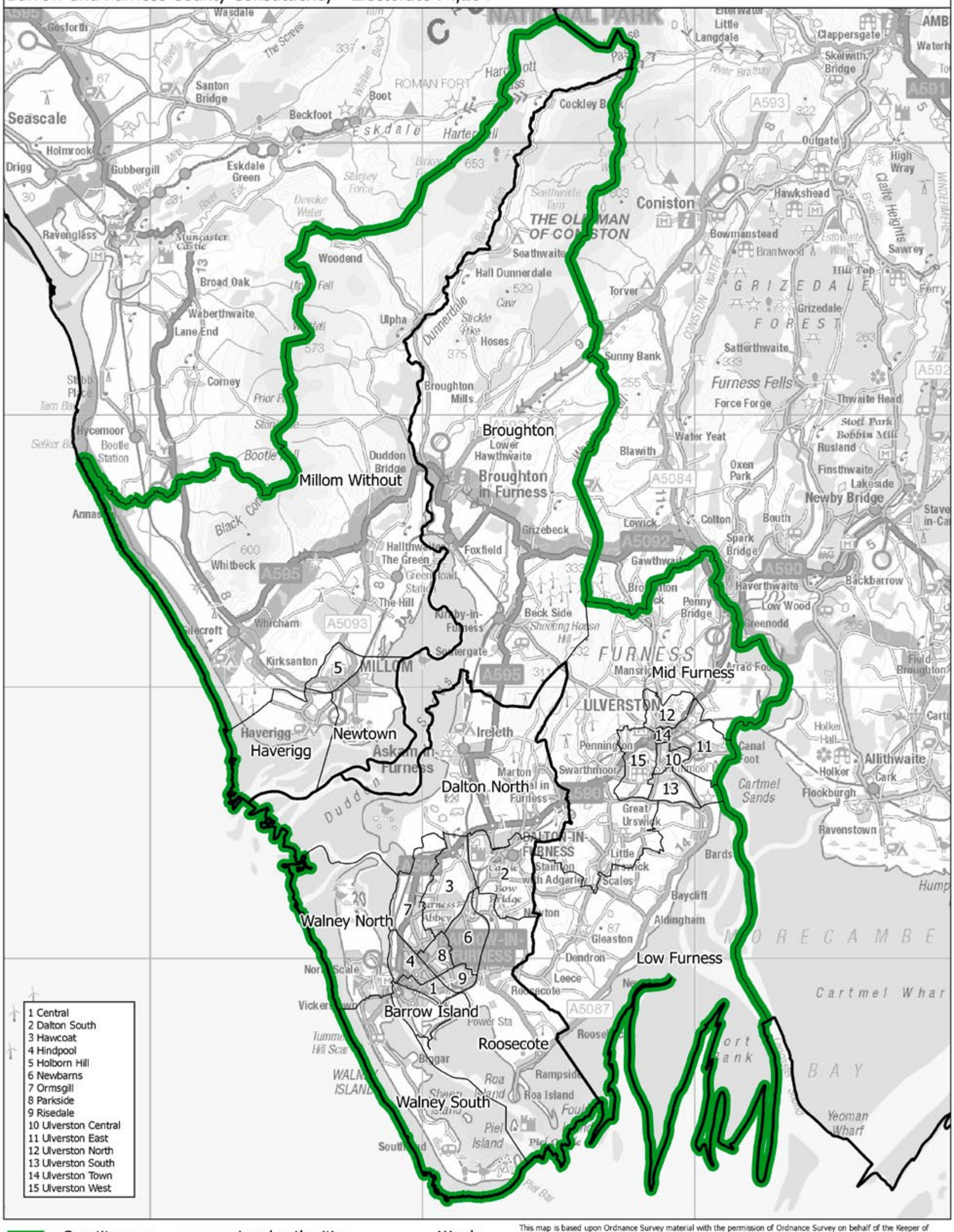

Constituency — Local authorities — Wards

This map is based upon Ordnance Survey material with the permission of Ordnance Survey on behalf of the Keeper of Public Records © Crown copyright and database right 2018. Unauthorised reproduction infringes Crown copyright and database right. Boundary Commission for England 100018289. 2018.

Barrow and Furness CC

Boundary Commission for England - North West Region
Final recommendation
Birkenhead Borough Constituency - Electorate 72,003

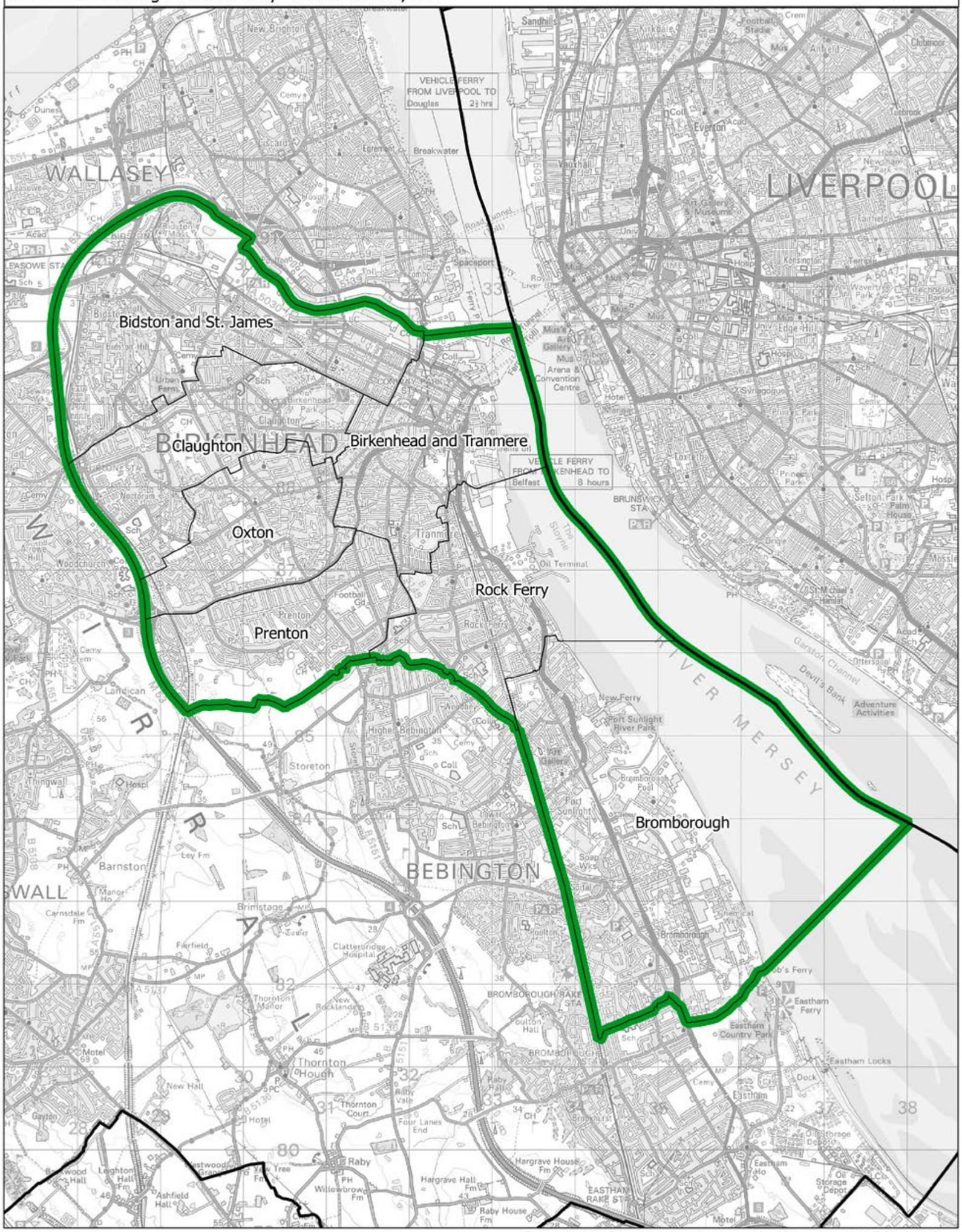

This map is based upon Ordnance Survey material with the permission of Ordnance Survey on behalf of the Keeper of Public Records © Crown copyright and database right 2018. Unauthorised reproduction infringes Crown copyright and database right. Boundary Commission for England 100018289. 2018.

Boundary Commission for England - North West Region
Final recommendation
Blackburn Borough Constituency - Electorate 72,816

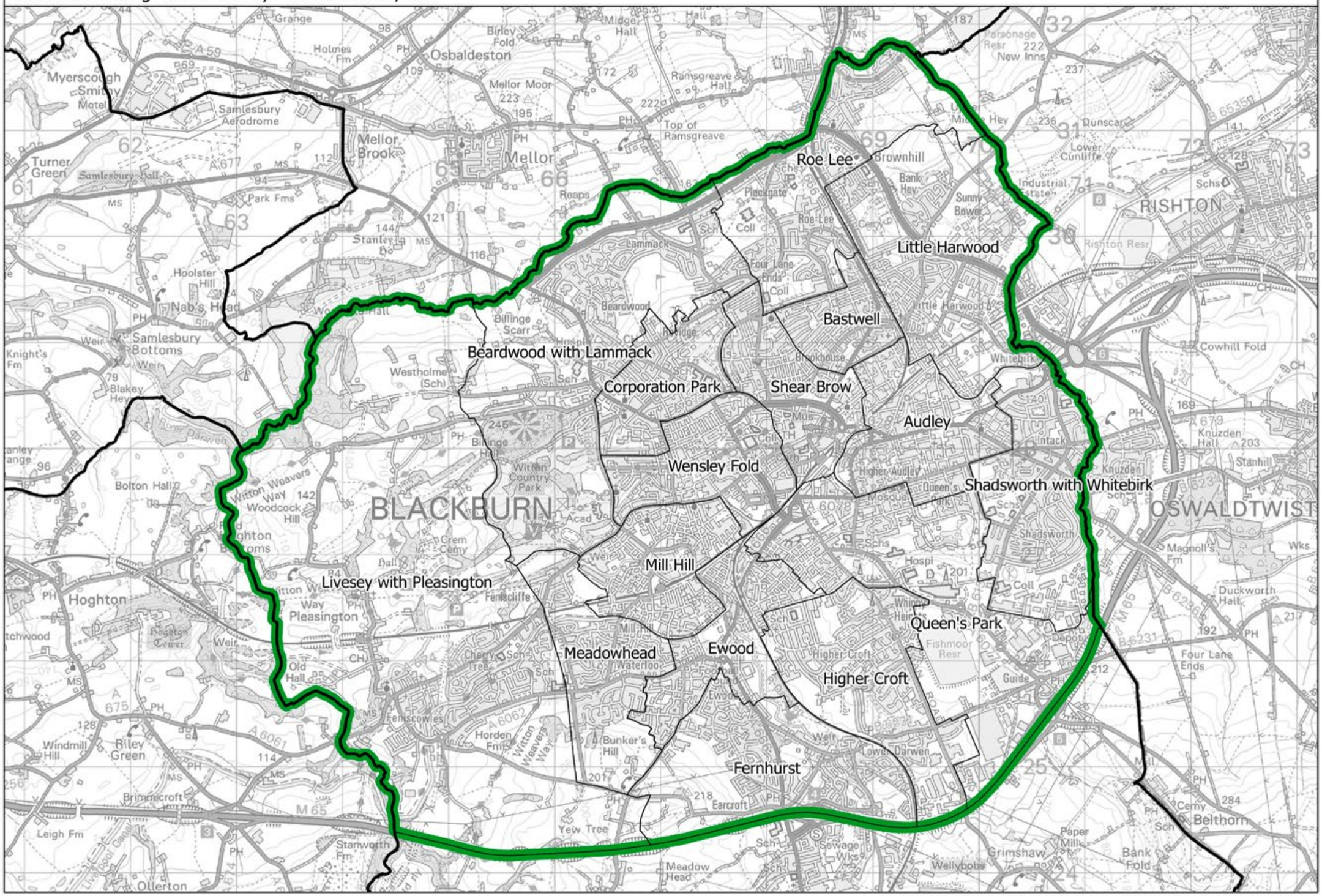

This map is based upon Ordnance Survey material with the permission of Ordnance Survey on behalf of the Keeper of Public Records © Crown copyright and database right 2018. Unauthorised reproduction infringes Crown copyright and database right. Boundary Commission for England 100018289. 2018.

Blackburn BC

Blackley and Broughton BC

Boundary Commission for England - North West Region
Final recommendation
Blackley and Broughton Borough Constituency - Electorate 72,003

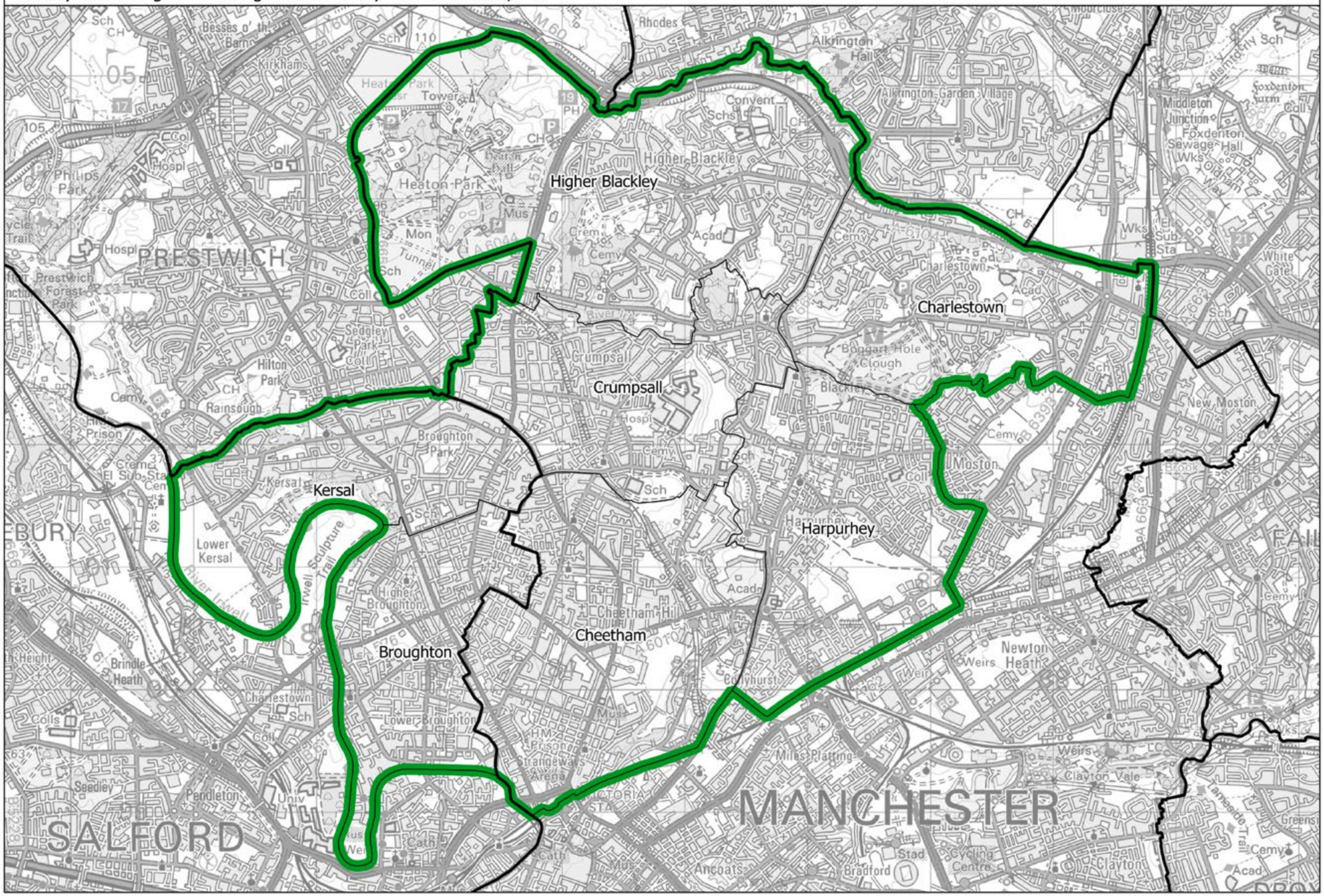

This map is based upon Ordnance Survey material with the permission of Ordnance Survey on behalf of the Keeper of Public Records © Crown copyright and database right 2018. Unauthorised reproduction infringes Crown copyright and database right. Boundary Commission for England 100018289. 2018.

Boundary Commission for England - North West Region
Final recommendation
Blackpool North and Fleetwood Borough Constituency - Electorate 73,480

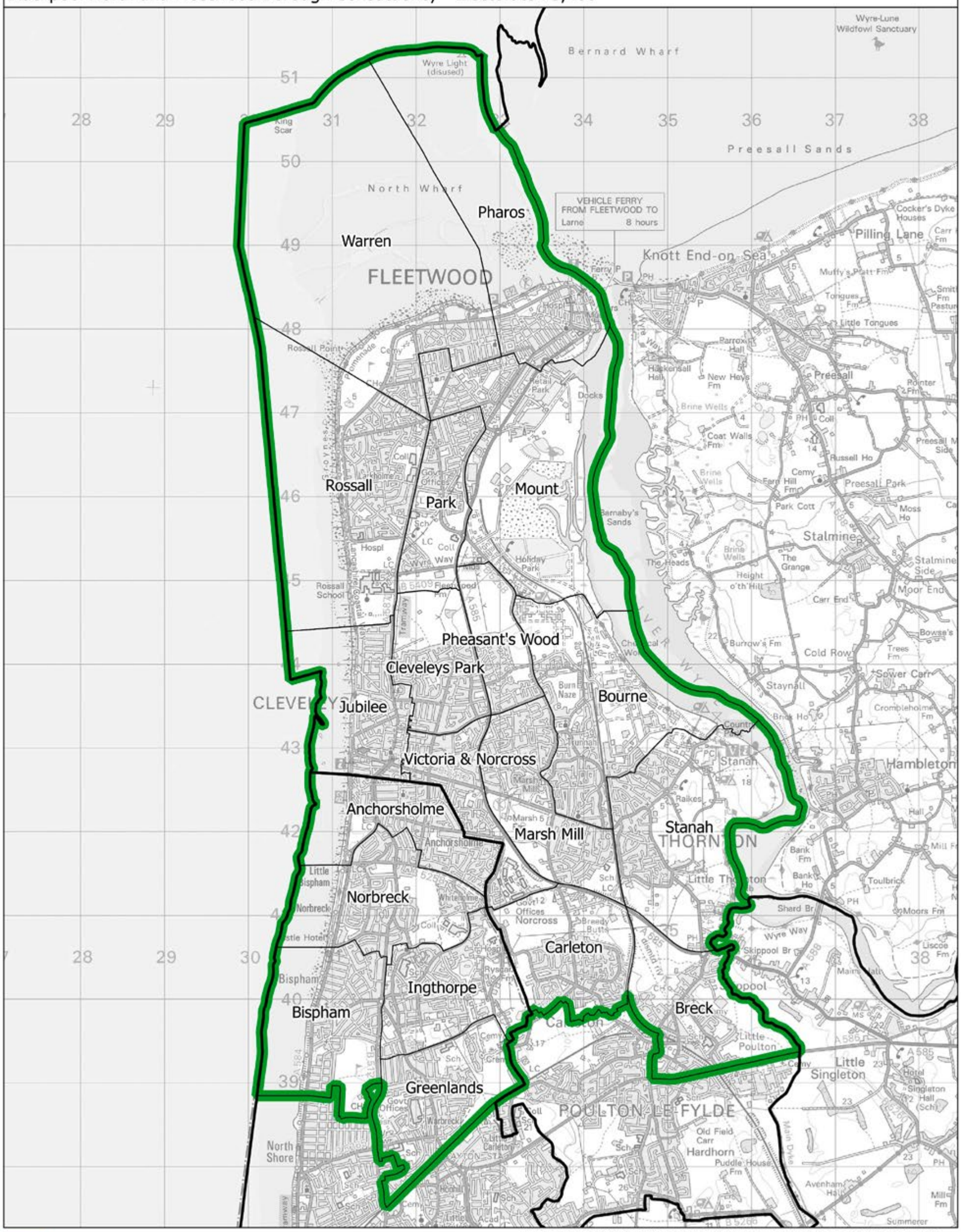

This map is based upon Ordnance Survey material with the permission of Ordnance Survey on behalf of the Keeper of Public Records © Crown copyright and database right 2018. Unauthorised reproduction infringes Crown copyright and database right. Boundary Commission for England 100018289. 2018.

Blackpool North and Fleetwood BC

Blackpool South BC

Boundary Commission for England - North West Region
Final recommendation
Blackpool South Borough Constituency - Electorate 72,993

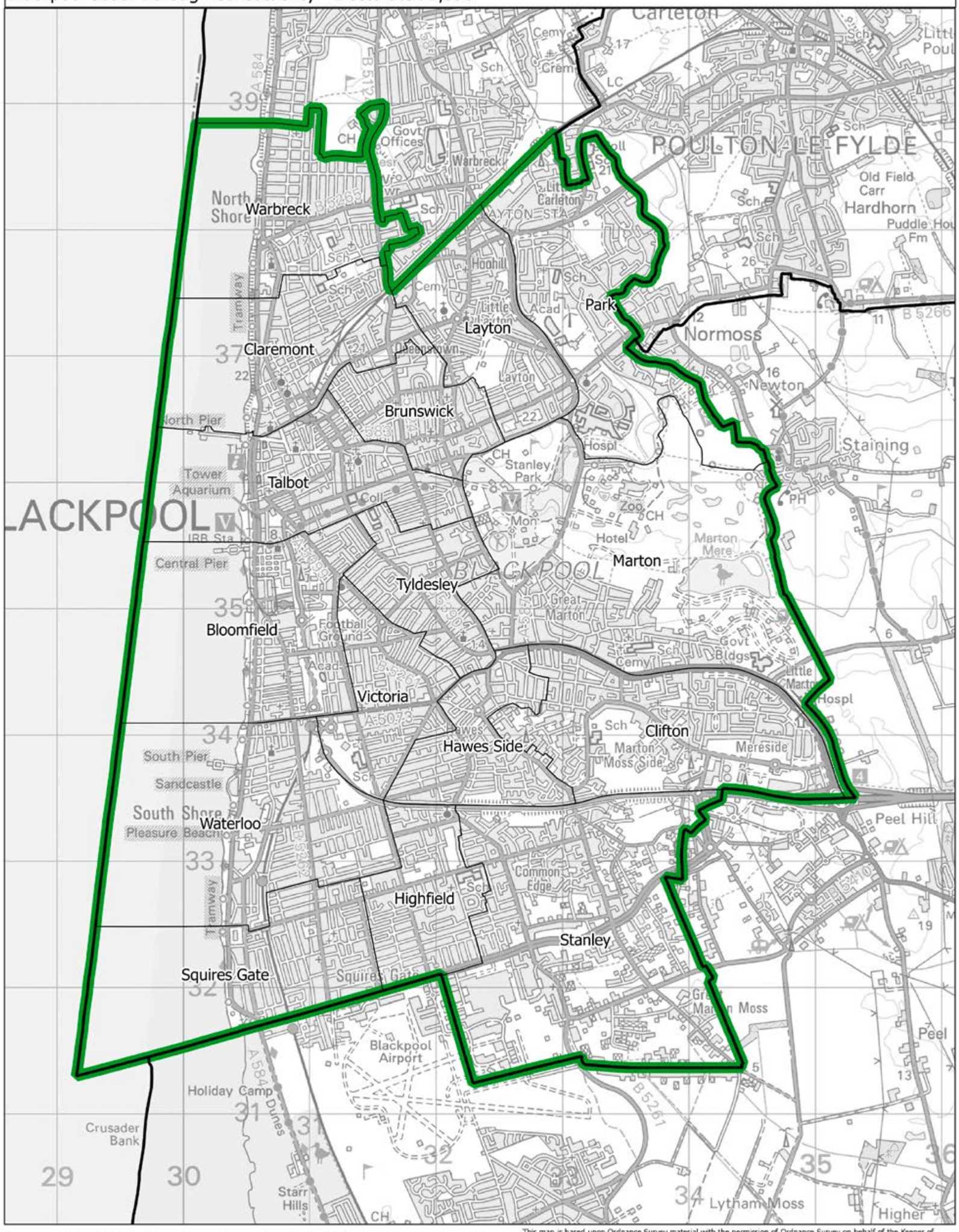

This map is based upon Ordnance Survey material with the permission of Ordnance Survey on behalf of the Keeper of Public Records © Crown copyright and database right 2018. Unauthorised reproduction infringes Crown copyright and database right. Boundary Commission for England 100018289. 2018.

Boundary Commission for England - North West Region
Final recommendation
Bolton North East Borough Constituency - Electorate 73,610

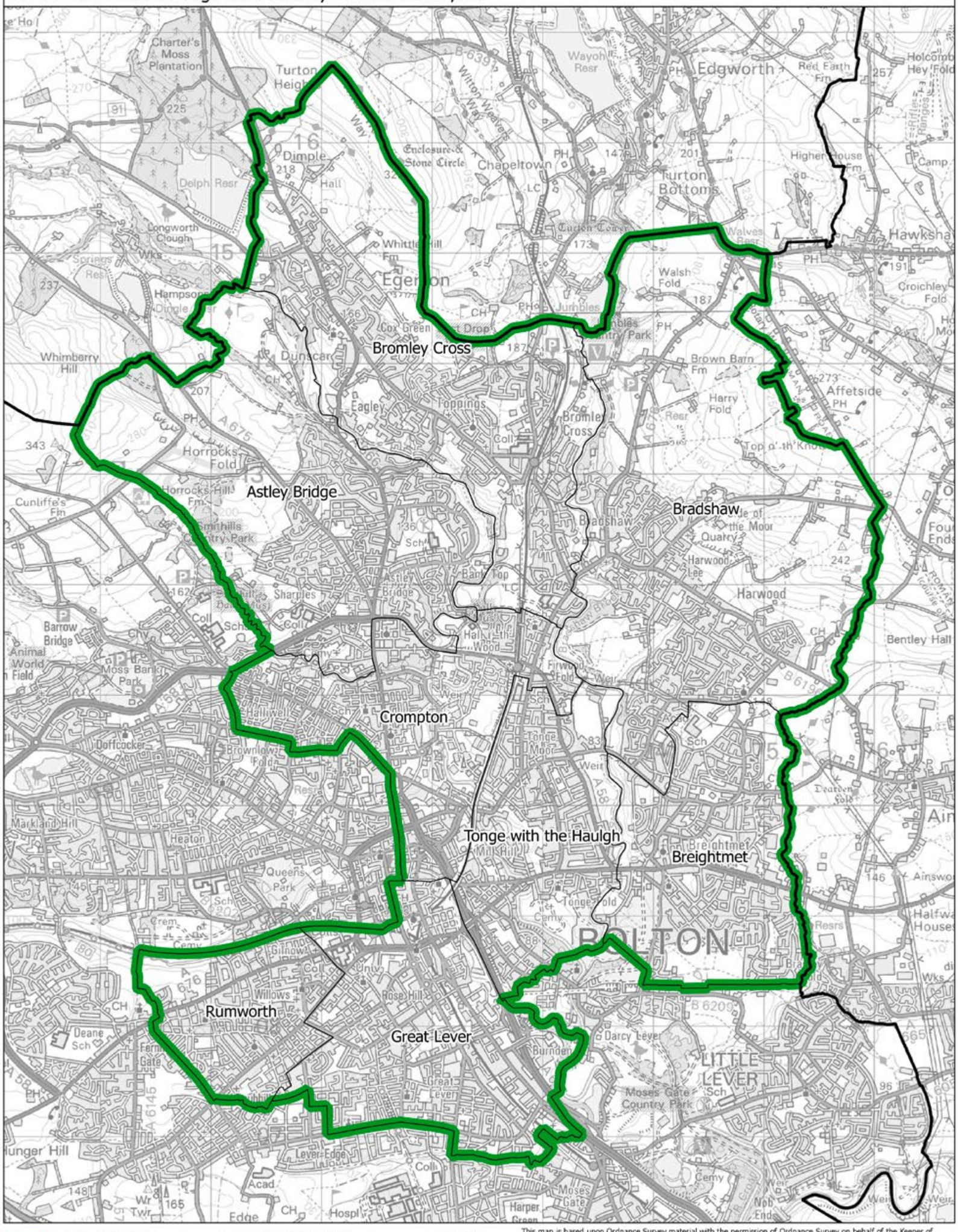

This map is based upon Ordnance Survey material with the permission of Ordnance Survey on behalf of the Keeper of Public Records © Crown copyright and database right 2018. Unauthorised reproduction infringes Crown copyright and database right. Boundary Commission for England 100018289. 2018.

Bolton North East BC

Bolton West CC

Boundary Commission for England - North West Region
Final recommendation
Bolton West County Constituency - Electorate 77,798

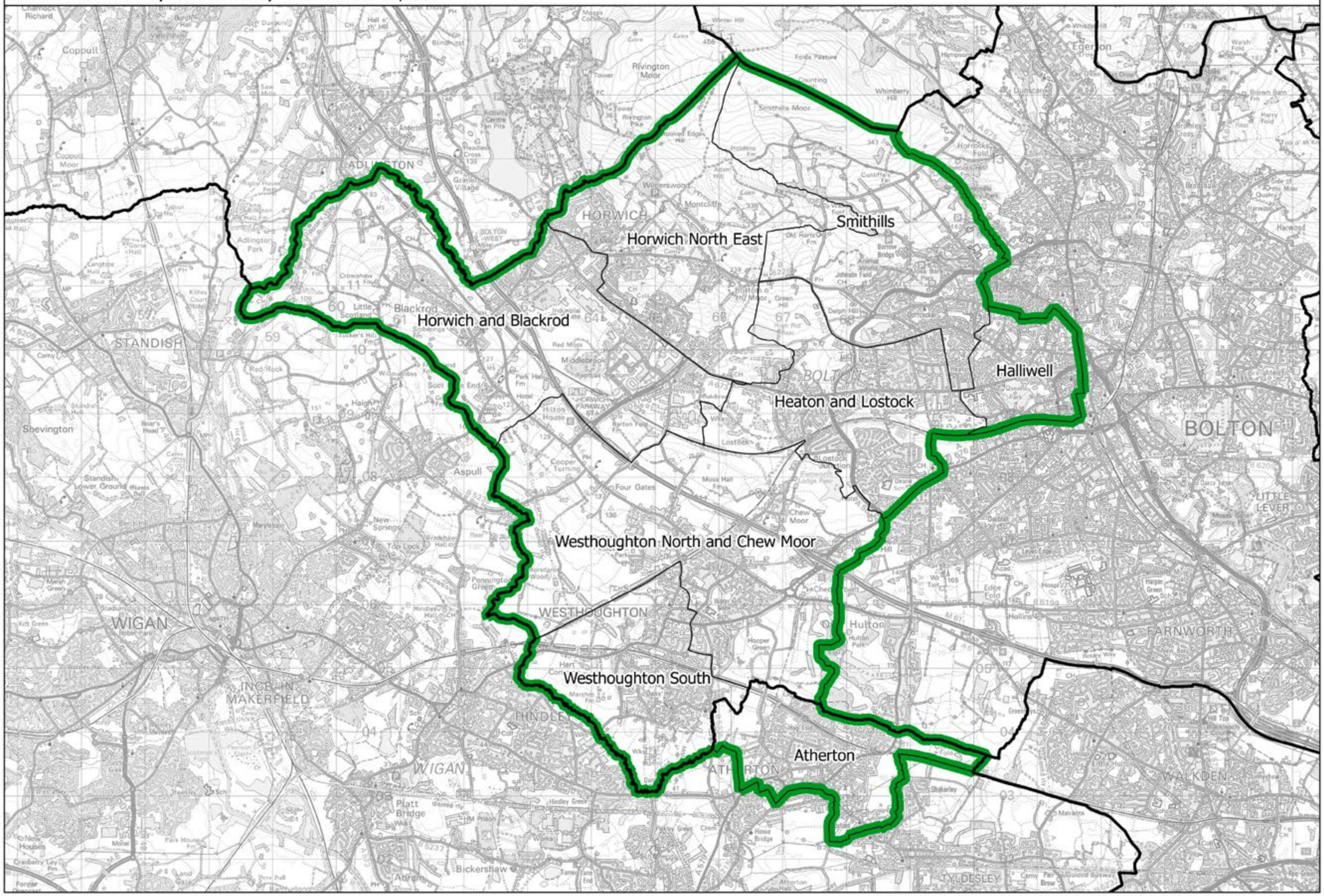

This map is based upon Ordnance Survey material with the permission of Ordnance Survey on behalf of the Keeper of Public Records © Crown copyright and database right 2018. Unauthorised reproduction infringes Crown copyright and database right. Boundary Commission for England 100018289. 2018.

Boundary Commission for England - North West Region
Final recommendation
Bootle Borough Constituency - Electorate 77,290

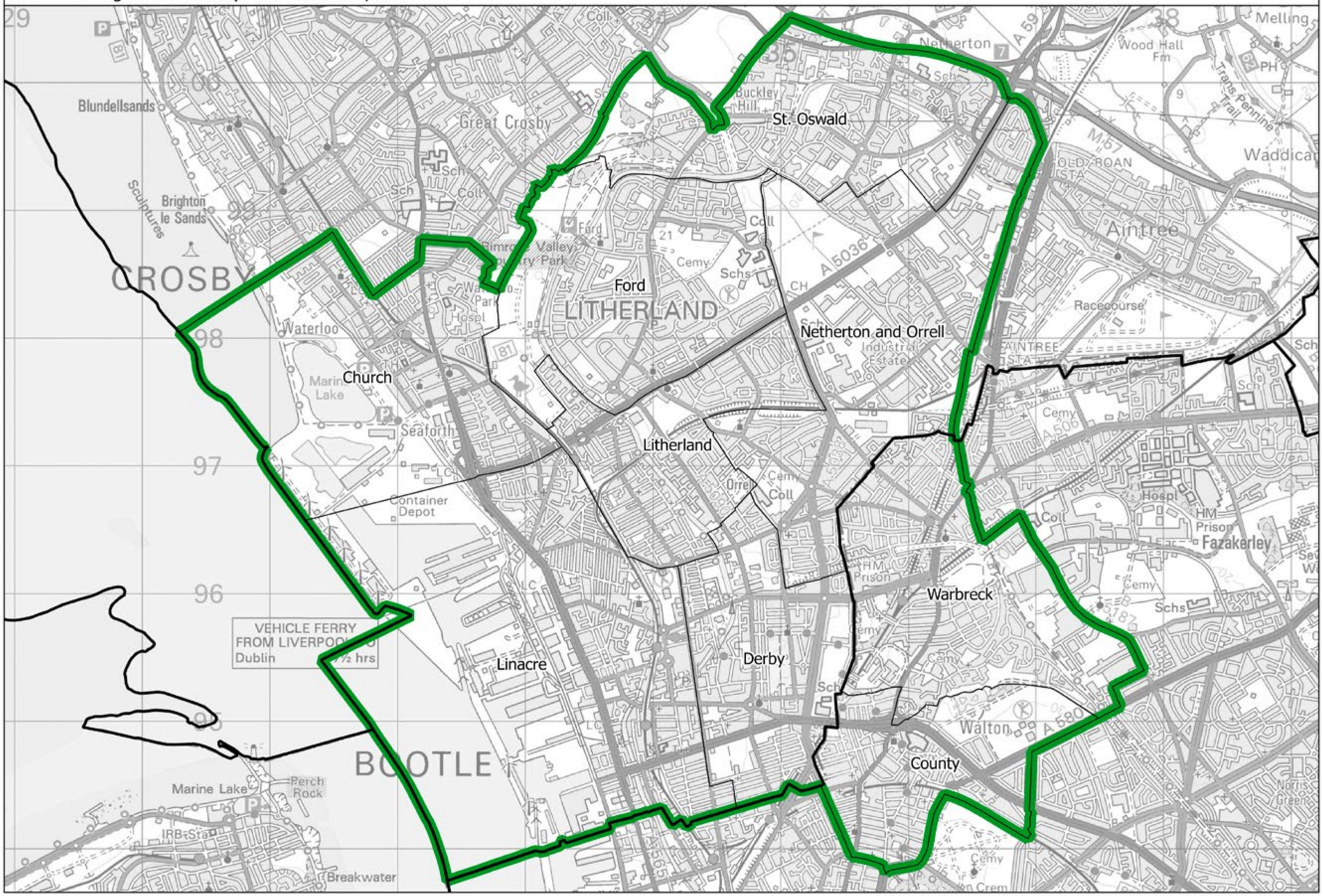

This map is based upon Ordnance Survey material with the permission of Ordnance Survey on behalf of the Keeper of Public Records © Crown copyright and database right 2018. Unauthorised reproduction infringes Crown copyright and database right. Boundary Commission for England 100018289. 2018.

Bootle BC

Bramhall and Wilmslow BC

Boundary Commission for England - North West Region
Final recommendation
Bramhall and Wilmslow Borough Constituency - Electorate 77,284

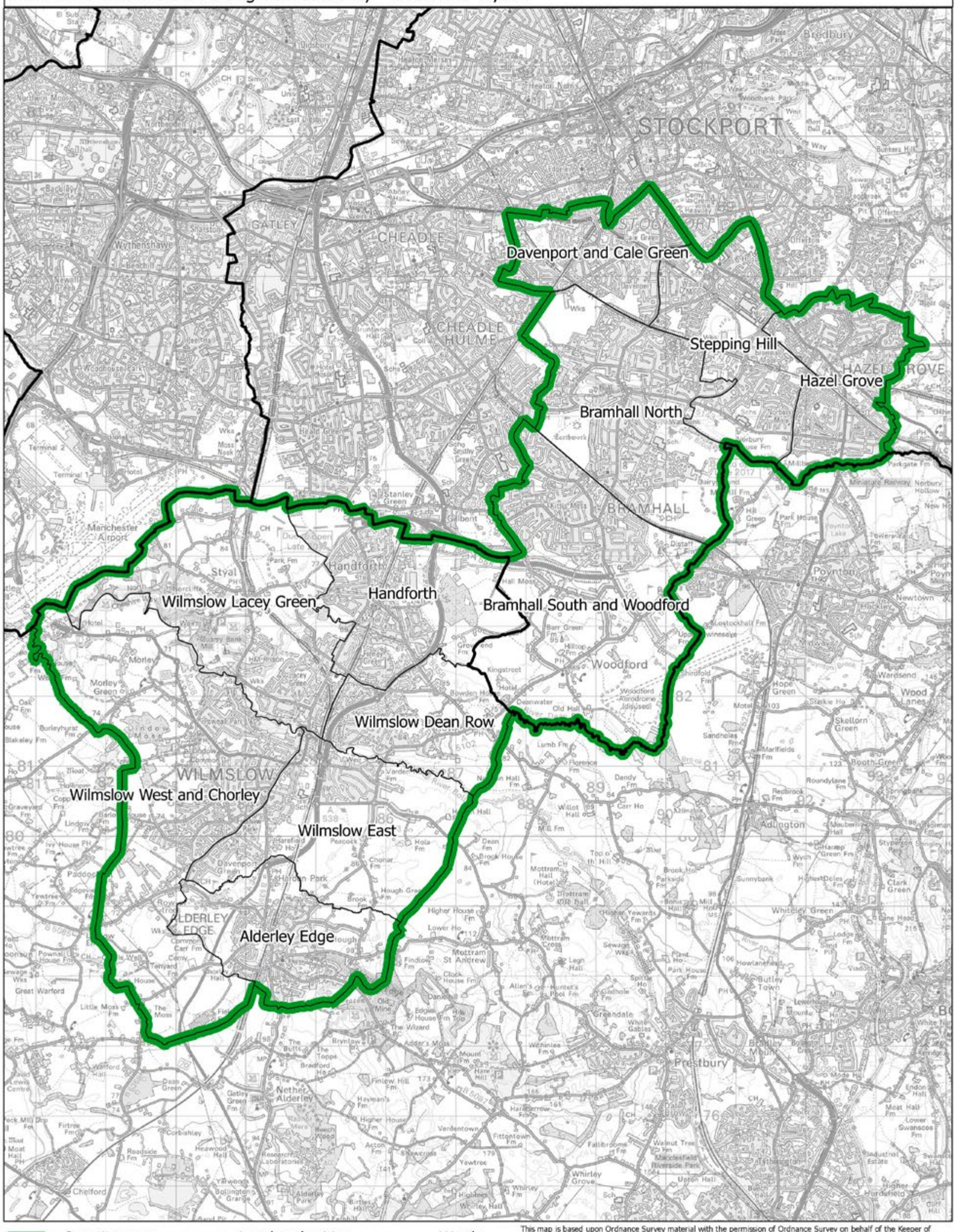
Davenport and Cale Green
Stepping Hill
Hazel Grove
Bramhall North
Bramhall South and Woodford
Handforth
Wilmslow Lacey Green
Wilmslow Dean Row
Wilmslow West and Chorley
Wilmslow East
Alderley Edge
STOCKPORT
GATLEY
CHEADLE
CHEADLE HULME
BRAMHALL
Woodford
WILMSLOW
Prestbury
Adlington
Poynton
Styal
Morley
Manchester Airport
Mottram St Andrew
Nether Alderley
Great Warford
Chelford
Bredbury
Hazel Grove
Wythenshawe
Stanley Green
Gilbert
Handforth
Davenport
Haworth Park
Alderley Edge
Greendale
Whirley Grove
Wardsend
Wood Lanes
Hope Green
Skellorn Green
Newtown
Whitley Green
Butley Town
Bramhall Moor
Norbury Hollow
Parkgate Fm
Ministure Railway
Poynton Lake
Tytherington
Upton Hall
Macclesfield Riverside Park
Industrial Estate
Swanscoe Fm
Endon Hall
Moat Hall Fm
Lower Swanscoe Fm
Hurdsfield
Cliff Hill
Higher Hurdsfield
Bollington's Grange
Alderley Park
Research Laboratories
Roadside Fm
Corbishley
Heawood Hall
Yarwood
Firtree Fm
Moat Hall
Lewis Centre
Warford Hall
Dean Green
Gatley Green Fm
Bradford Ho
Finlow Hill Fm
Hayman's Fm
Higher House Fm
Vardentown
Acton Fm
Skyscross
Yewtree
Fittontown Fm
Fallibroome Fm
Walnut Tree Fm
Whirley Hall
Highlees
Bunkers Hill
Little Moss
Bowden Hill Fm
Kingstreet
Deanwater
Old Hall
Lumb Fm
Florence Fm
Dandy Fm
Willot Hall
Carr Ho
Mill Fm
Dean Fm
Brook House Fm
Mottram Hall (Hotel)
Mottram Old Hall
Higher Yewards Fm
Lower Ho
Findlow Fm
Clock House Fm
Allen's Fm
Hunter's Pool Fm
Legh Hall
Gadhole Fm
Sewage Wks
Plant Ho
Park House Fm
Spitle Ho
Brook Ho
Parkside
Sunnybank
Mill Hill
Roundylane Fm
Redbrook Fm
Meubery Hall
Styperson Park
Clark Green
Lane Head
Lodge Fm
Viaduct
Wych Fm
Cotharep Green Fm
Highest Doles
Sandholes Fm
Marlfields
Booth Green
Sterkie Ho
Skellorn Green
Wood Lanes
Wardsend
Hope Green
Shirdfold Fm
Poynton
Newtown
Hockley
Lostockhall Fm
Swineside
Barr Green Fm
Hilltop Fm
Grove End
Gilbert
Stanley Green
Smithy Green
Heald Green
Moss Nook
Wks
Terminal 1
Terminal 2
Hotel
Woodhouse Park
Newall Green
Northenden
Baguley
Northern Moor
Sharston
Heaton Mersey
Heaton Norris
Edgeley
Brinnington
Bredbury
Woodbank Park
Offerton
Offerton Green
Cerny Wa Green
Cerny Wa
Abney Hall
Hospital
Sewage Wks
Dialstone
Dialstone Lane
Cheadle Hulme Coll
Brookwood Hall
Hotel
Schools
Hale Barns
Hale Green
Smithy Green
Moss Nook
Wks
Terminal 2
Terminal 1
Hotel
Woodhouse Park
Newall Green
Beech Hill
Wythenshawe
Baguley
Northenden

Boundary Commission for England - North West Region
Final recommendation
Burnley County Constituency - Electorate 75,569

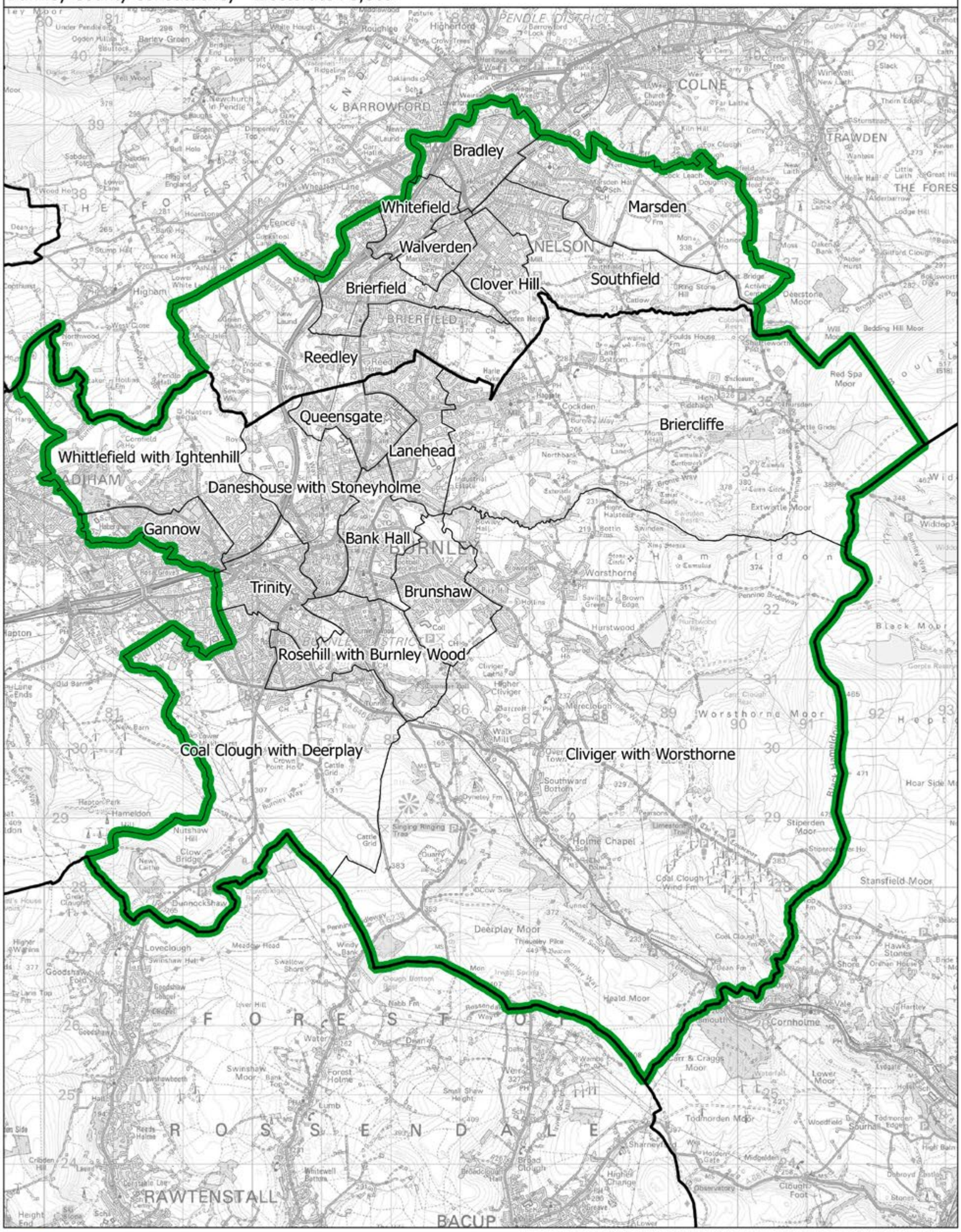

Constituency — Local authorities — Wards

This map is based upon Ordnance Survey material with the permission of Ordnance Survey on behalf of the Keeper of Public Records © Crown copyright and database right 2018. Unauthorised reproduction infringes Crown copyright and database right. Boundary Commission for England 100018289. 2018.

Burnley CC

Boundary Commission for England - North West Region
Final recommendation
Bury Borough Constituency - Electorate 71,594

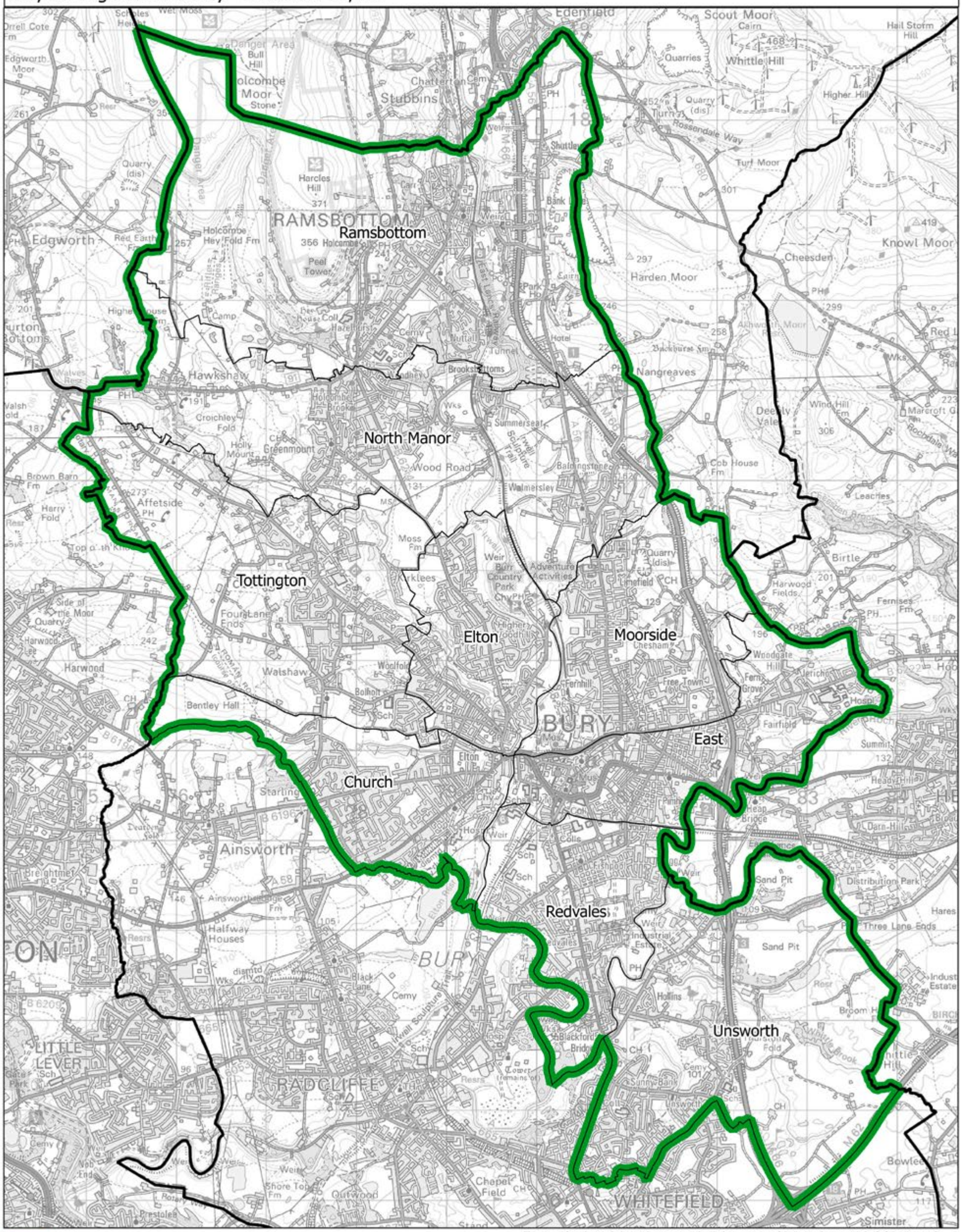

This map is based upon Ordnance Survey material with the permission of Ordnance Survey on behalf of the Keeper of Public Records © Crown copyright and database right 2018. Unauthorised reproduction infringes Crown copyright and database right. Boundary Commission for England 100018289. 2018.

Boundary Commission for England - North West Region

Final recommendation

Carlisle County Constituency - Electorate 76,825

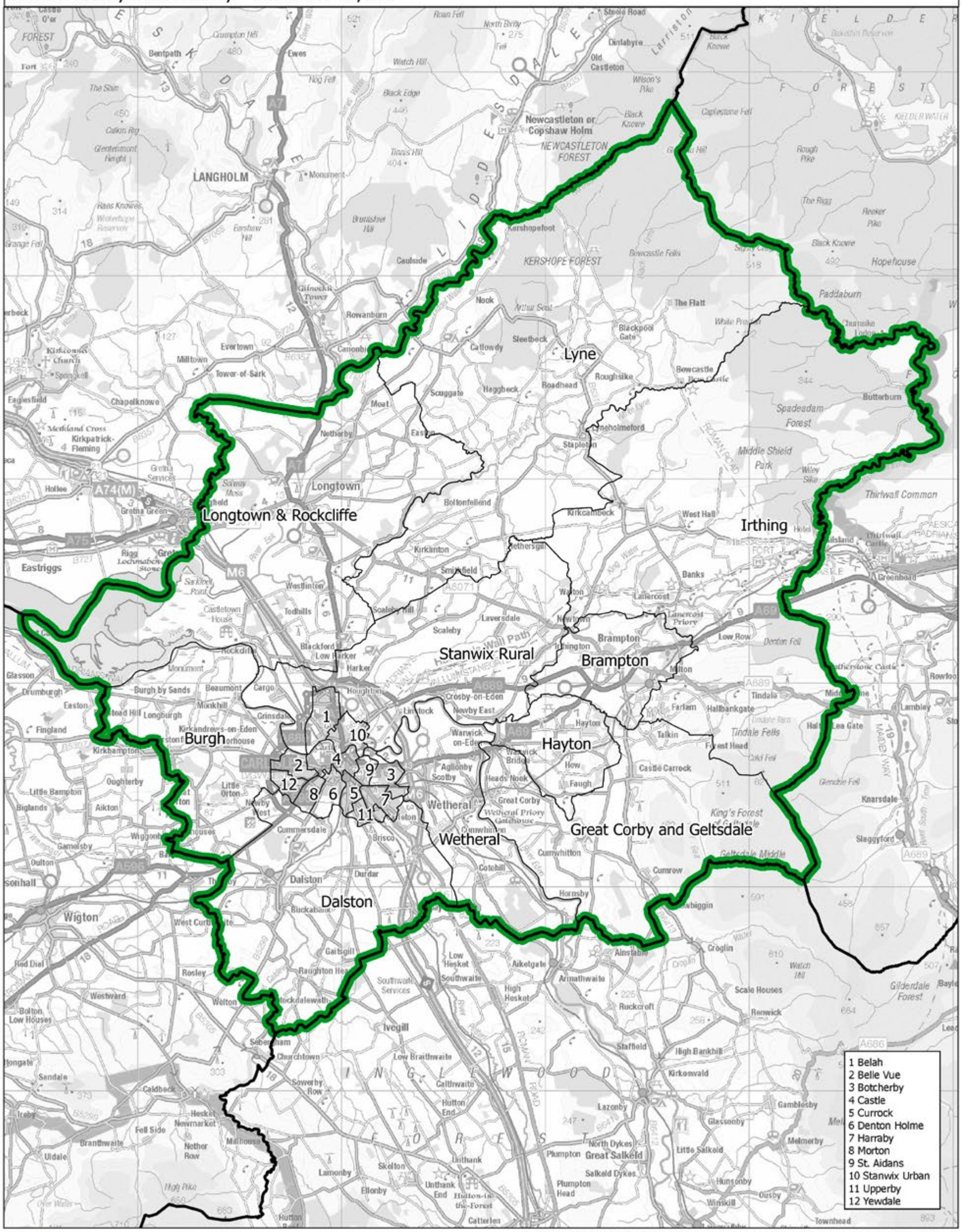

Constituency — Local authorities — Wards

This map is based upon Ordnance Survey material with the permission of Ordnance Survey on behalf of the Keeper of Public Records © Crown copyright and database right 2018. Unauthorised reproduction infringes Crown copyright and database right. Boundary Commission for England 100018289. 2018.

Carlisle CC

Boundary Commission for England - North West Region
Final recommendation
Chorley County Constituency - Electorate 78,287

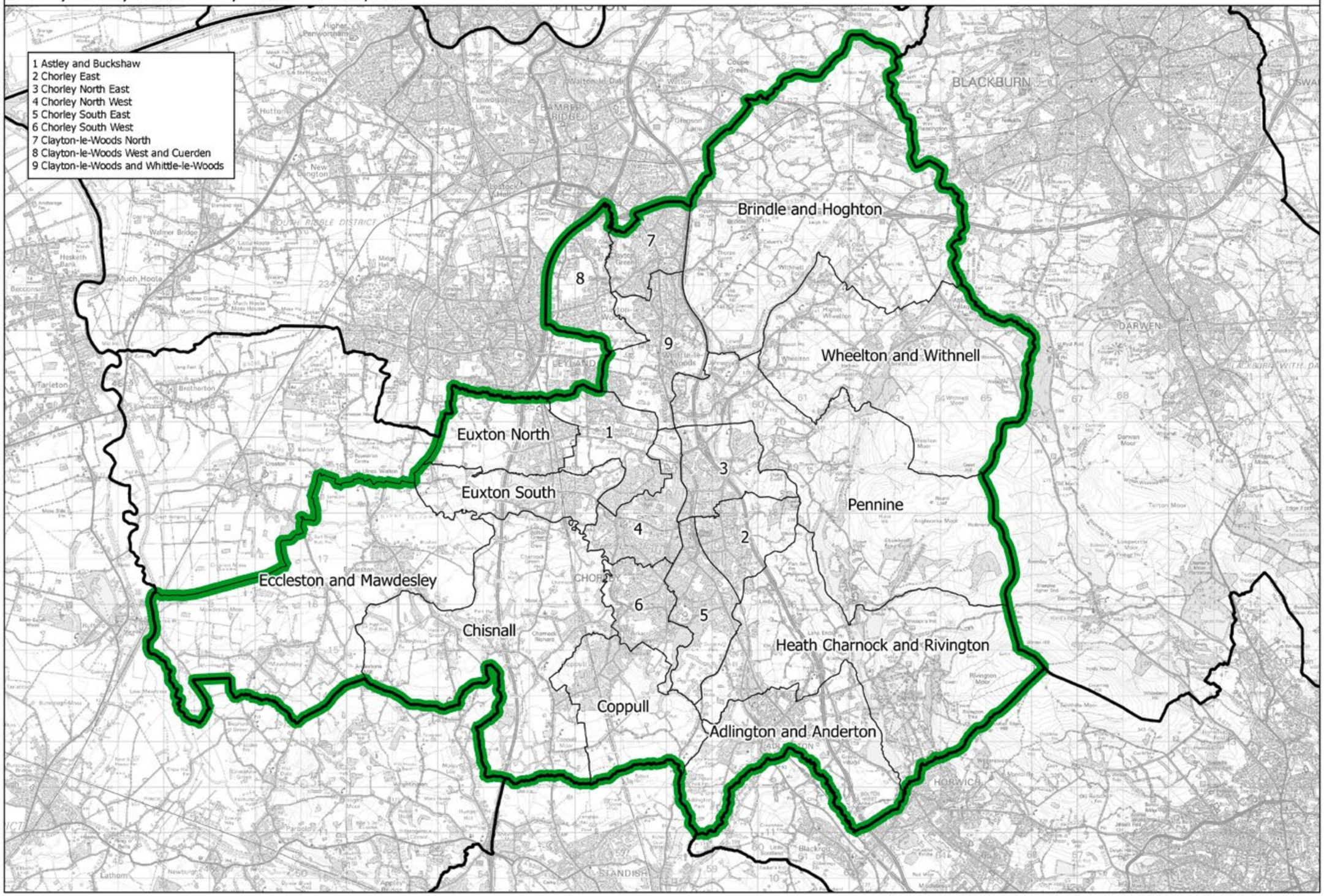

Constituency — Local authorities — Wards

This map is based upon Ordnance Survey material with the permission of Ordnance Survey on behalf of the Keeper of Public Records © Crown copyright and database right 2018. Unauthorised reproduction infringes Crown copyright and database right. Boundary Commission for England 100018289. 2018.

Chorley CC

Boundary Commission for England - North West Region
Final recommendation
City of Chester County Constituency - Electorate 73,723

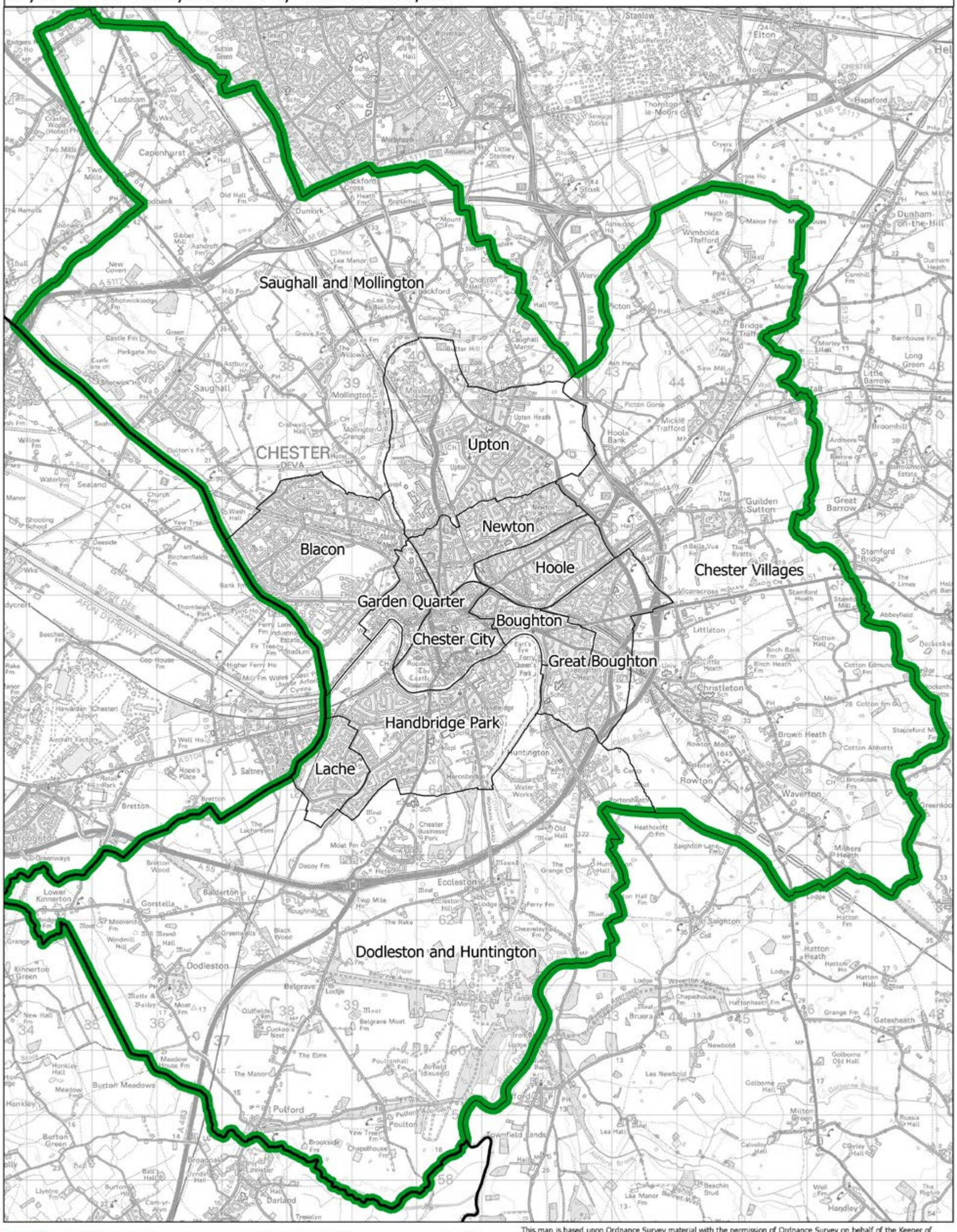

This map is based upon Ordnance Survey material with the permission of Ordnance Survey on behalf of the Keeper of Public Records © Crown copyright and database right 2018. Unauthorised reproduction infringes Crown copyright and database right. Boundary Commission for England 100018289. 2018.

City of Chester CC

Boundary Commission for England - North West Region
Final recommendation
Congleton County Constituency - Electorate 71,287

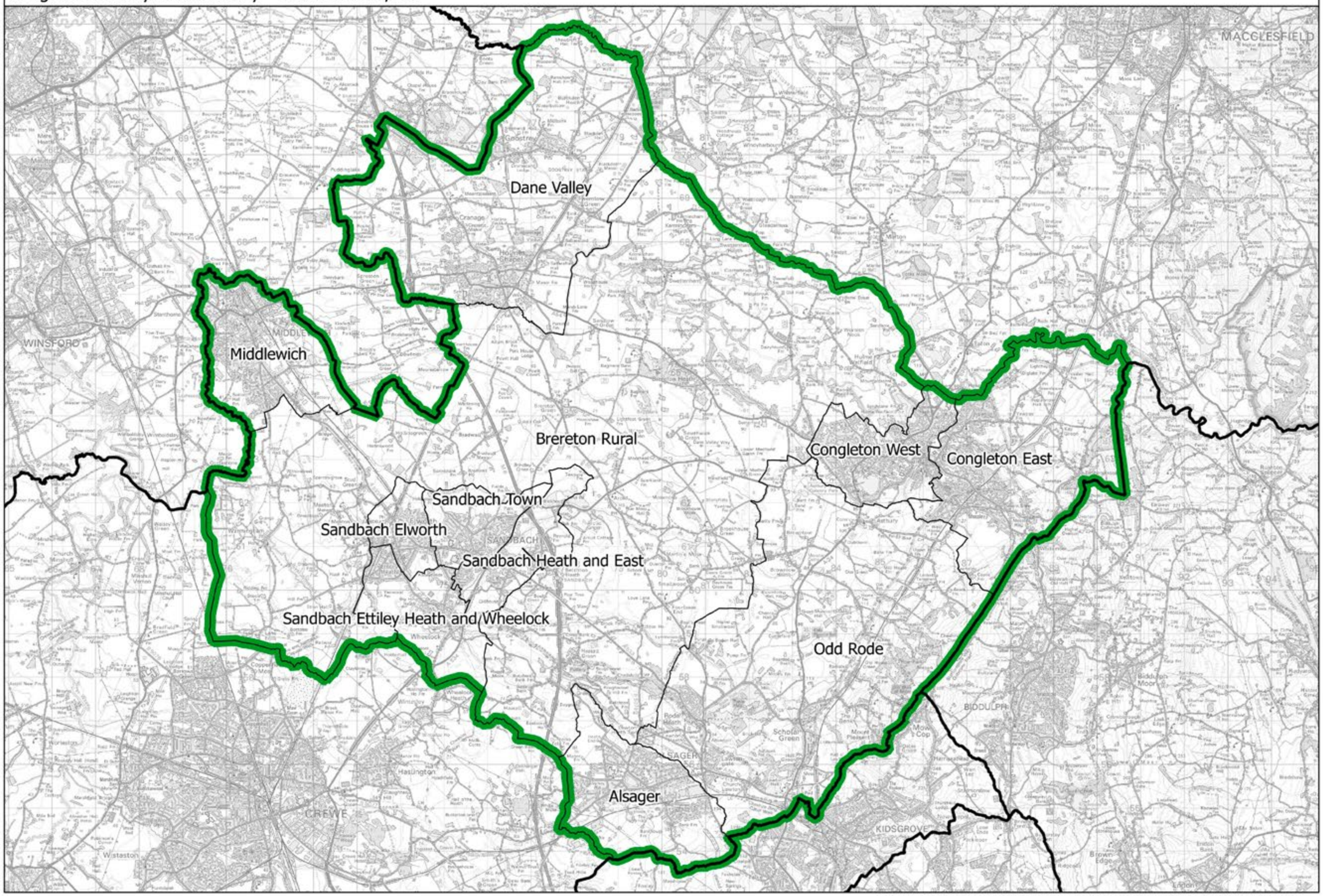

Constituency — Local authorities — Wards

This map is based upon Ordnance Survey material with the permission of Ordnance Survey on behalf of the Keeper of Public Records © Crown copyright and database right 2018. Unauthorised reproduction infringes Crown copyright and database right. Boundary Commission for England 100018289. 2018.

Congleton CC

Boundary Commission for England - North West Region
Final recommendation
Crewe and Nantwich County Constituency - Electorate 76,041

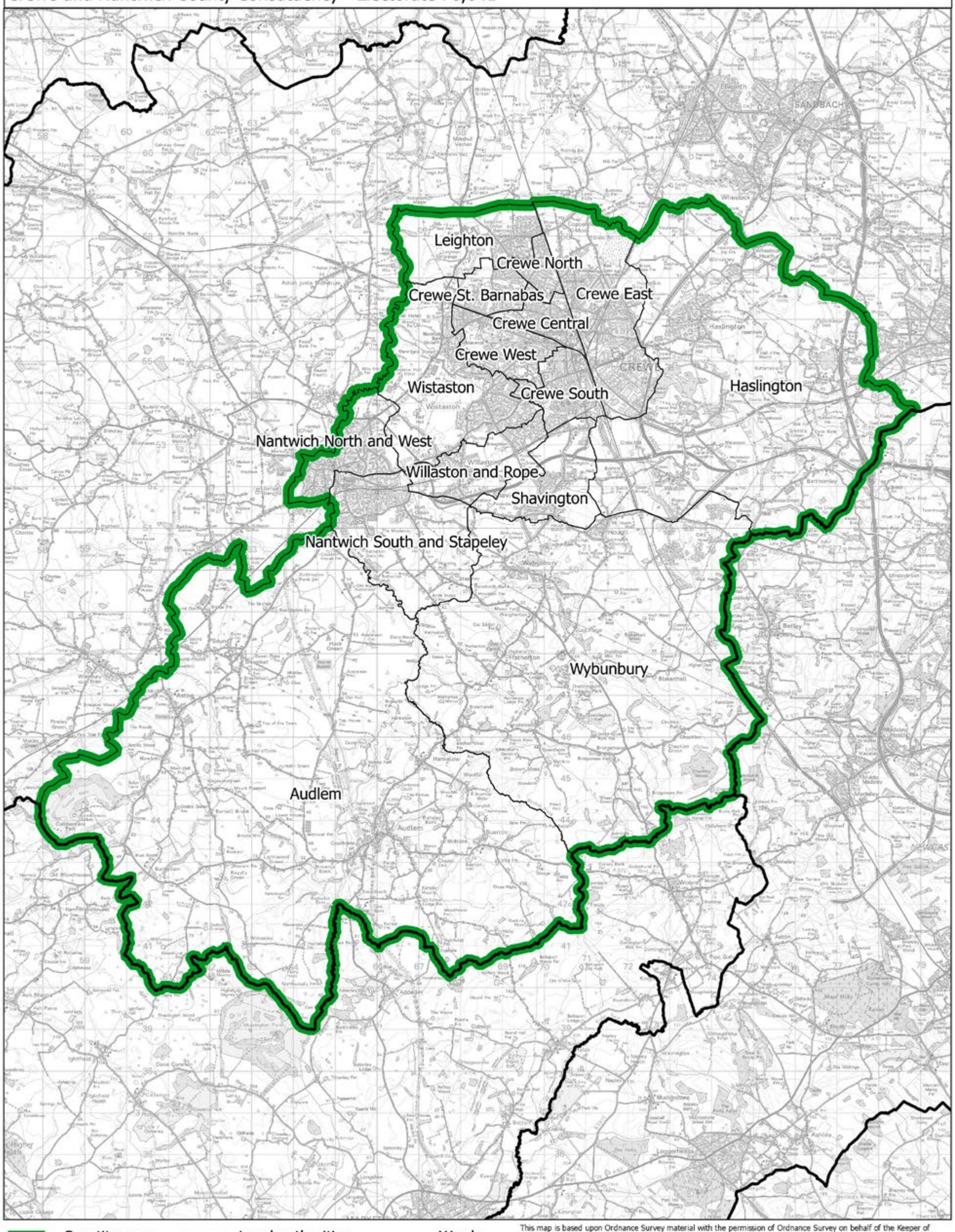

Constituency — Local authorities — Wards

This map is based upon Ordnance Survey material with the permission of Ordnance Survey on behalf of the Keeper of Public Records © Crown copyright and database right 2018. Unauthorised reproduction infringes Crown copyright and database right. Boundary Commission for England 100018289. 2018.

Crewe and Nantwich CC

Boundary Commission for England - North West Region
Final recommendation
Eddisbury County Constituency - Electorate 72,293

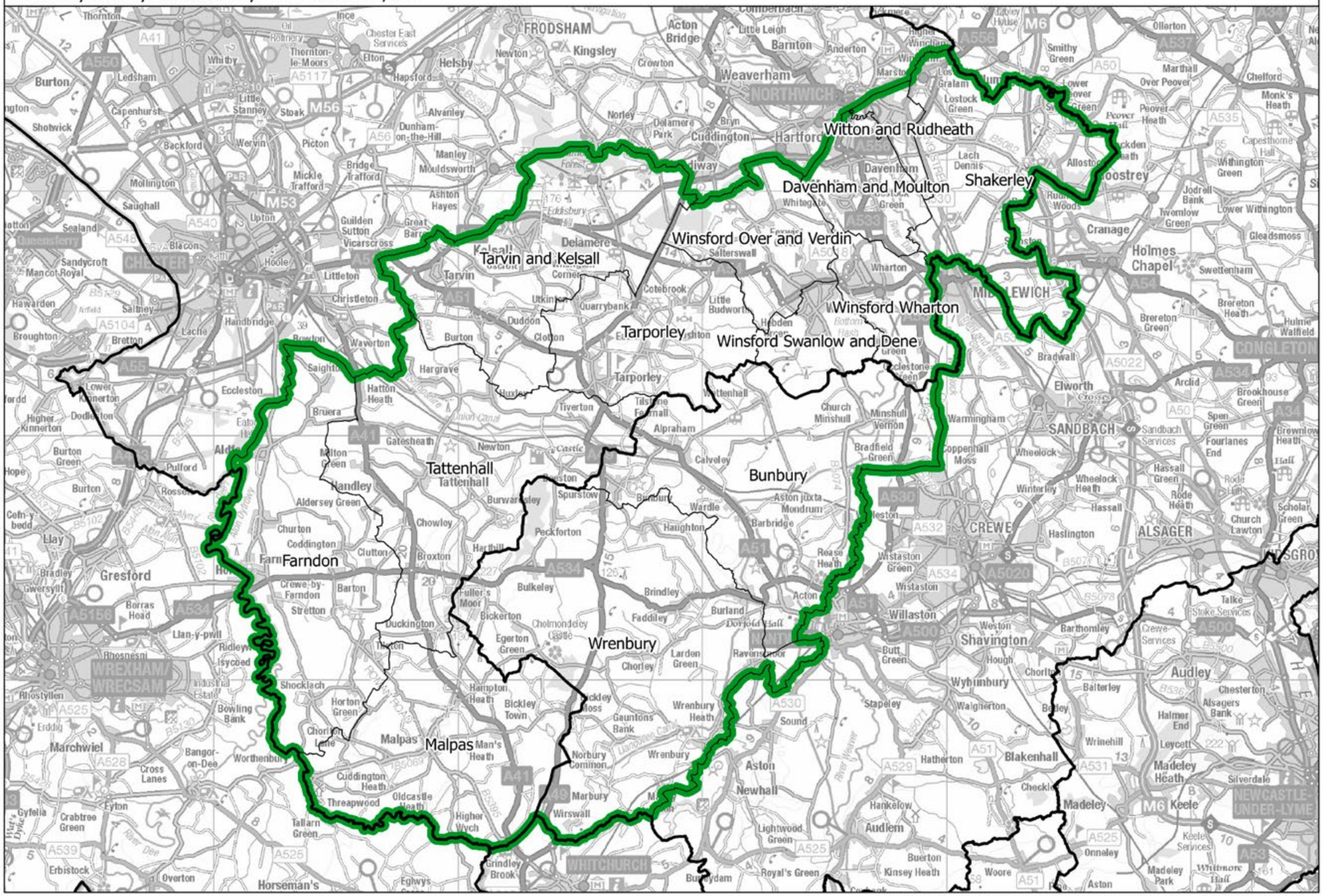

This map is based upon Ordnance Survey material with the permission of Ordnance Survey on behalf of the Keeper of Public Records © Crown copyright and database right 2018. Unauthorised reproduction infringes Crown copyright and database right. Boundary Commission for England 100018289. 2018.

Eddisbury CC

Boundary Commission for England - North West Region
Final recommendation
Ellesmere Port and Neston County Constituency - Electorate 73,599

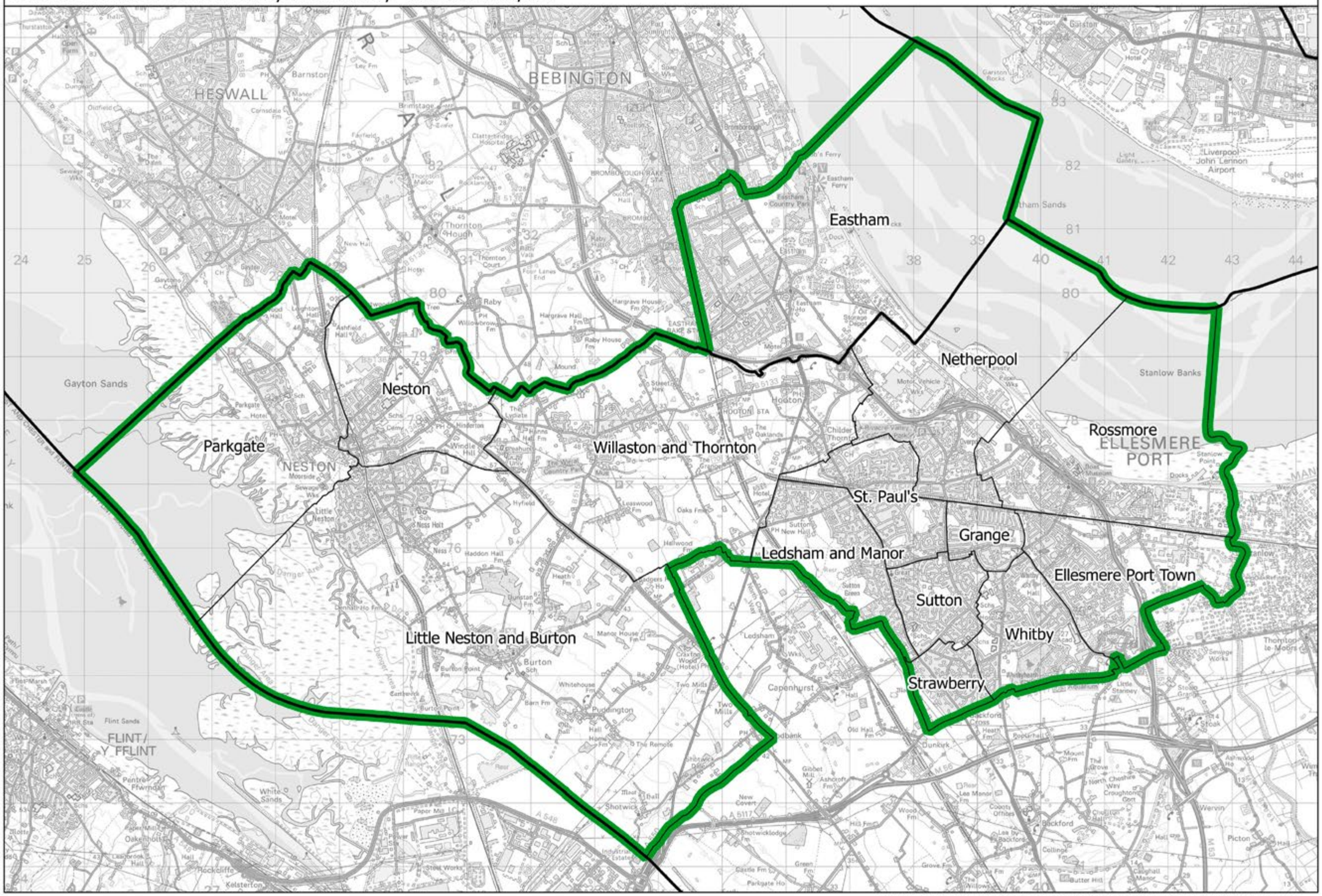

This map is based upon Ordnance Survey material with the permission of Ordnance Survey on behalf of the Keeper of Public Records © Crown copyright and database right 2018. Unauthorised reproduction infringes Crown copyright and database right. Boundary Commission for England 100018289. 2018.

Ellesmere Port and Neston CC

Boundary Commission for England - North West Region
Final recommendation
Farnworth and Radcliffe Borough Constituency - Electorate 72,031

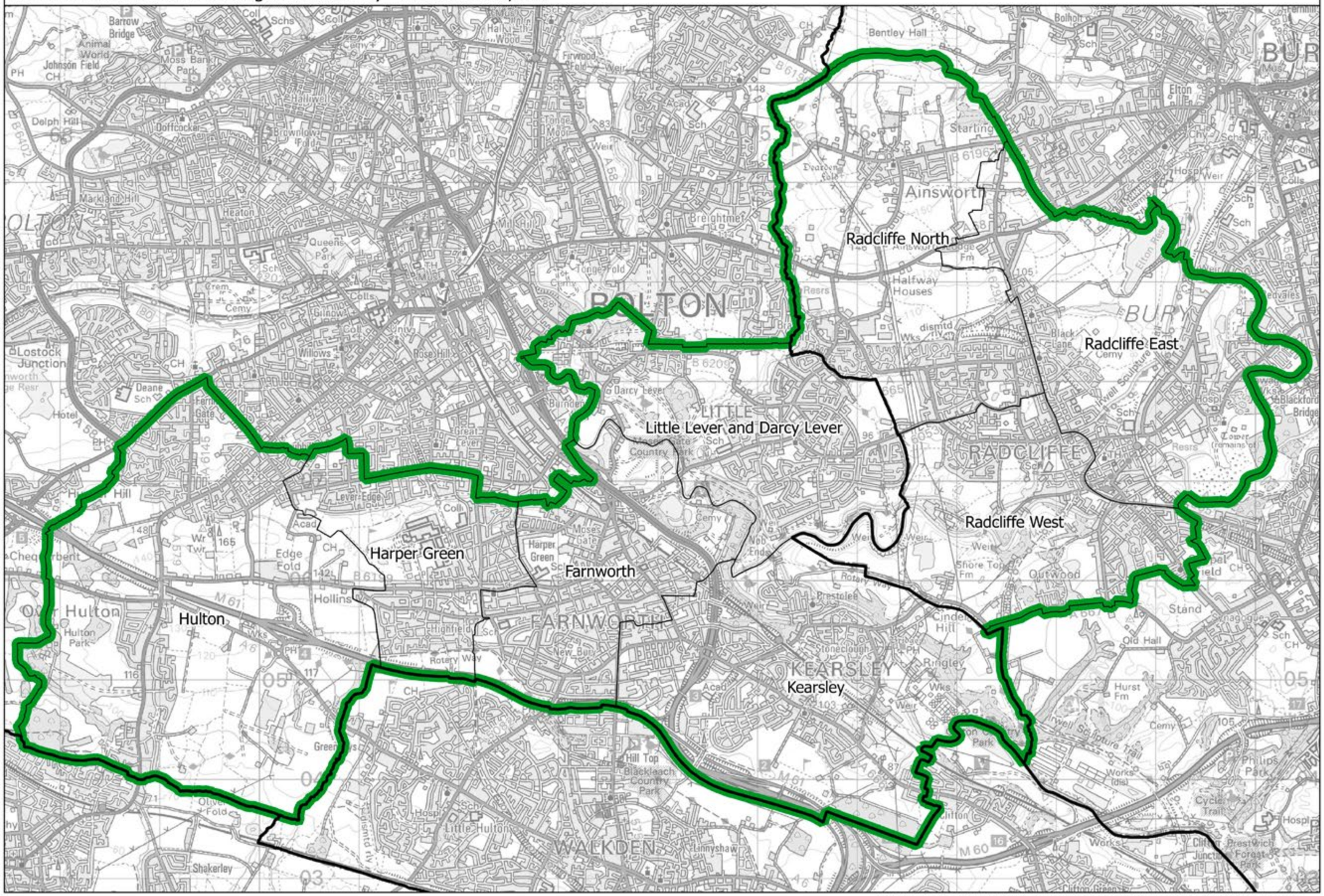

This map is based upon Ordnance Survey material with the permission of Ordnance Survey on behalf of the Keeper of Public Records © Crown copyright and database right 2018. Unauthorised reproduction infringes Crown copyright and database right. Boundary Commission for England 100018289. 2018.

Farnworth and Radcliffe BC

Boundary Commission for England - North West Region
Final recommendation
Fylde County Constituency - Electorate 72,193

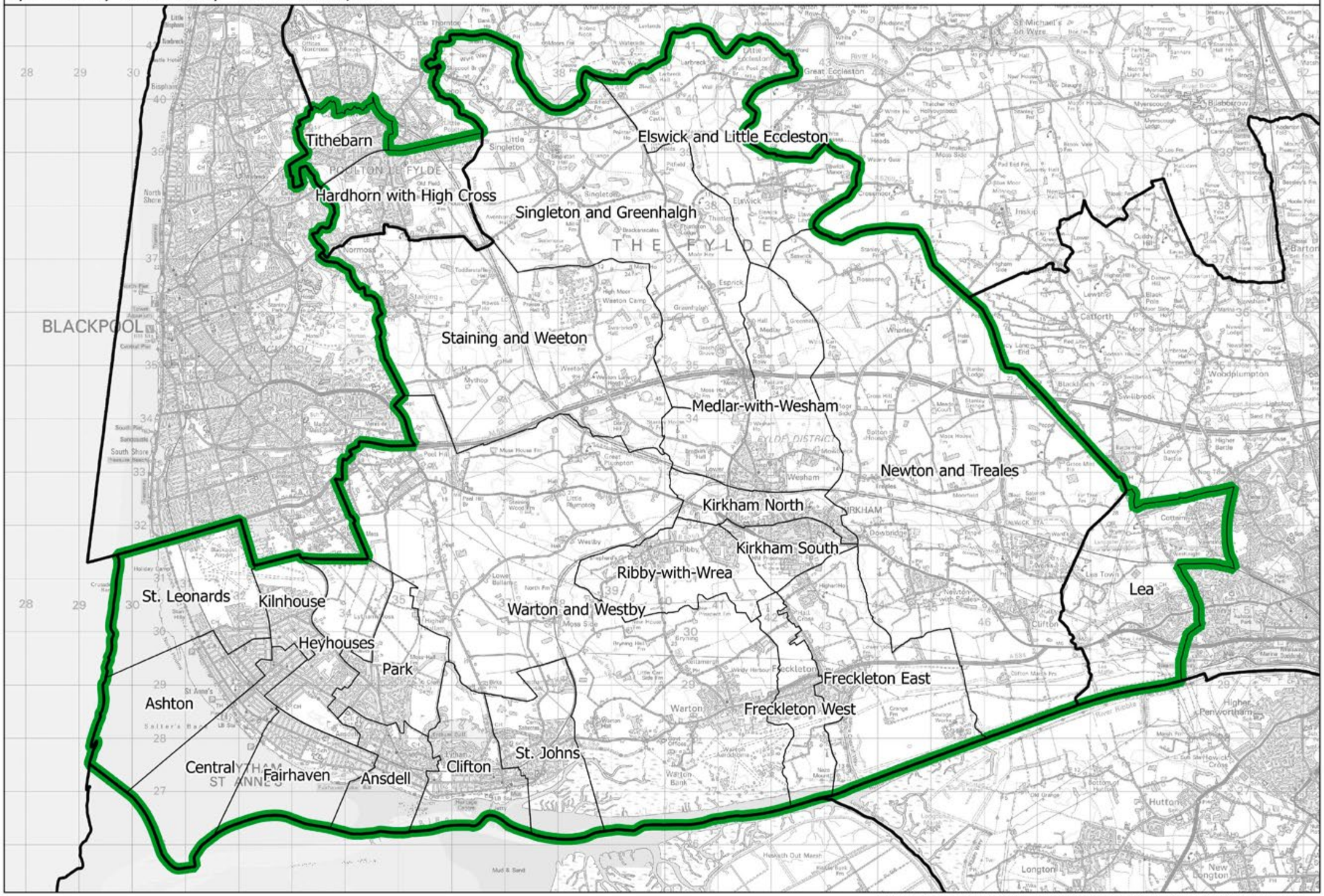

Constituency — Local authorities — Wards

This map is based upon Ordnance Survey material with the permission of Ordnance Survey on behalf of the Keeper of Public Records © Crown copyright and database right 2018. Unauthorised reproduction infringes Crown copyright and database right. Boundary Commission for England 100018289. 2018.

Fylde CC

Garston and Halewood BC

Boundary Commission for England - North West Region
Final recommendation
Garston and Halewood Borough Constituency - Electorate 71,942

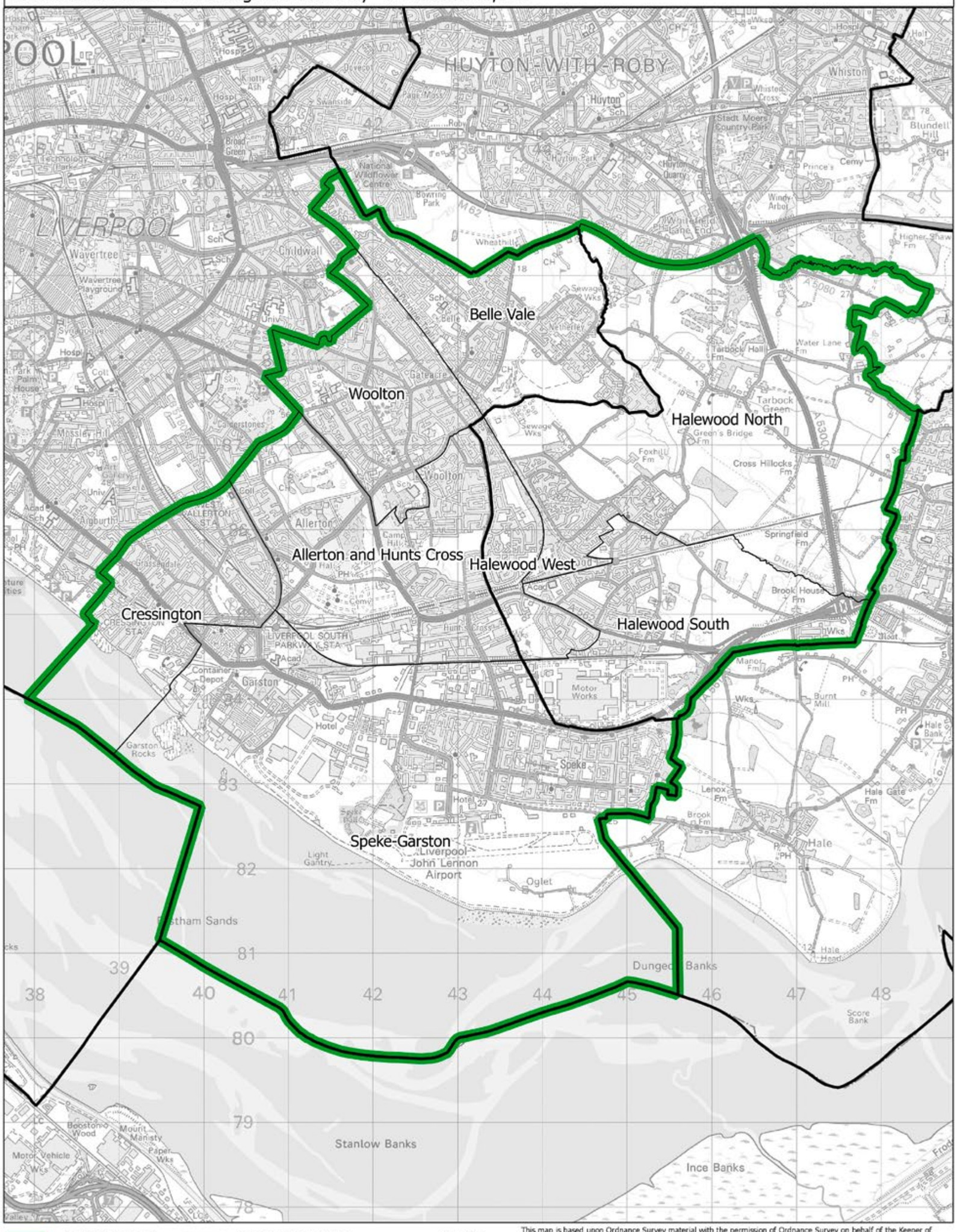

This map is based upon Ordnance Survey material with the permission of Ordnance Survey on behalf of the Keeper of Public Records © Crown copyright and database right 2018. Unauthorised reproduction infringes Crown copyright and database right. Boundary Commission for England 100018289. 2018.

Boundary Commission for England - North West Region
Final recommendation
Hyndburn County Constituency - Electorate 73,077

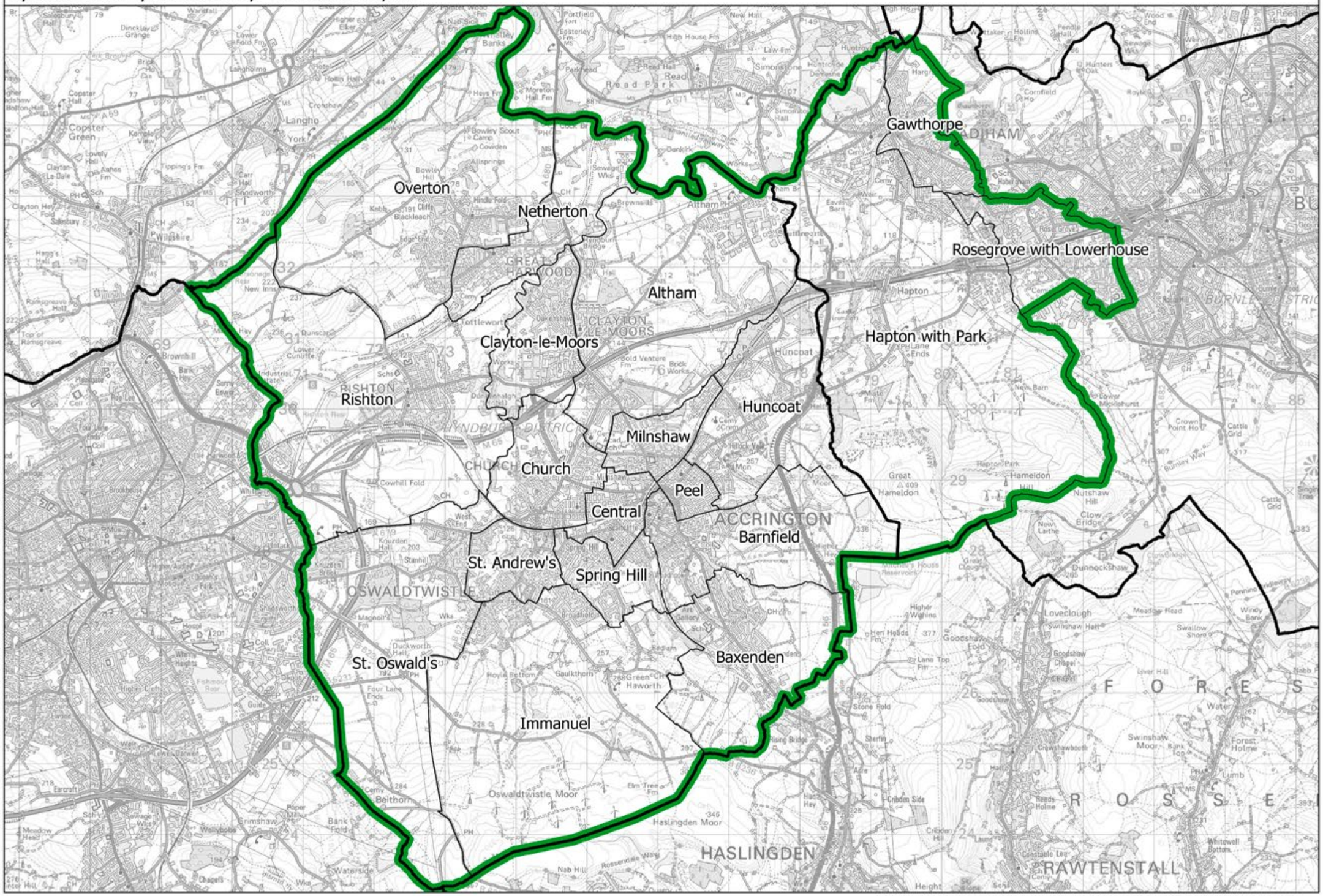

This map is based upon Ordnance Survey material with the permission of Ordnance Survey on behalf of the Keeper of Public Records © Crown copyright and database right 2018. Unauthorised reproduction infringes Crown copyright and database right. Boundary Commission for England 100018289. 2018.

Hyndburn CC

Boundary Commission for England - North West Region
Final recommendation
Knowsley Borough Constituency - Electorate 77,916

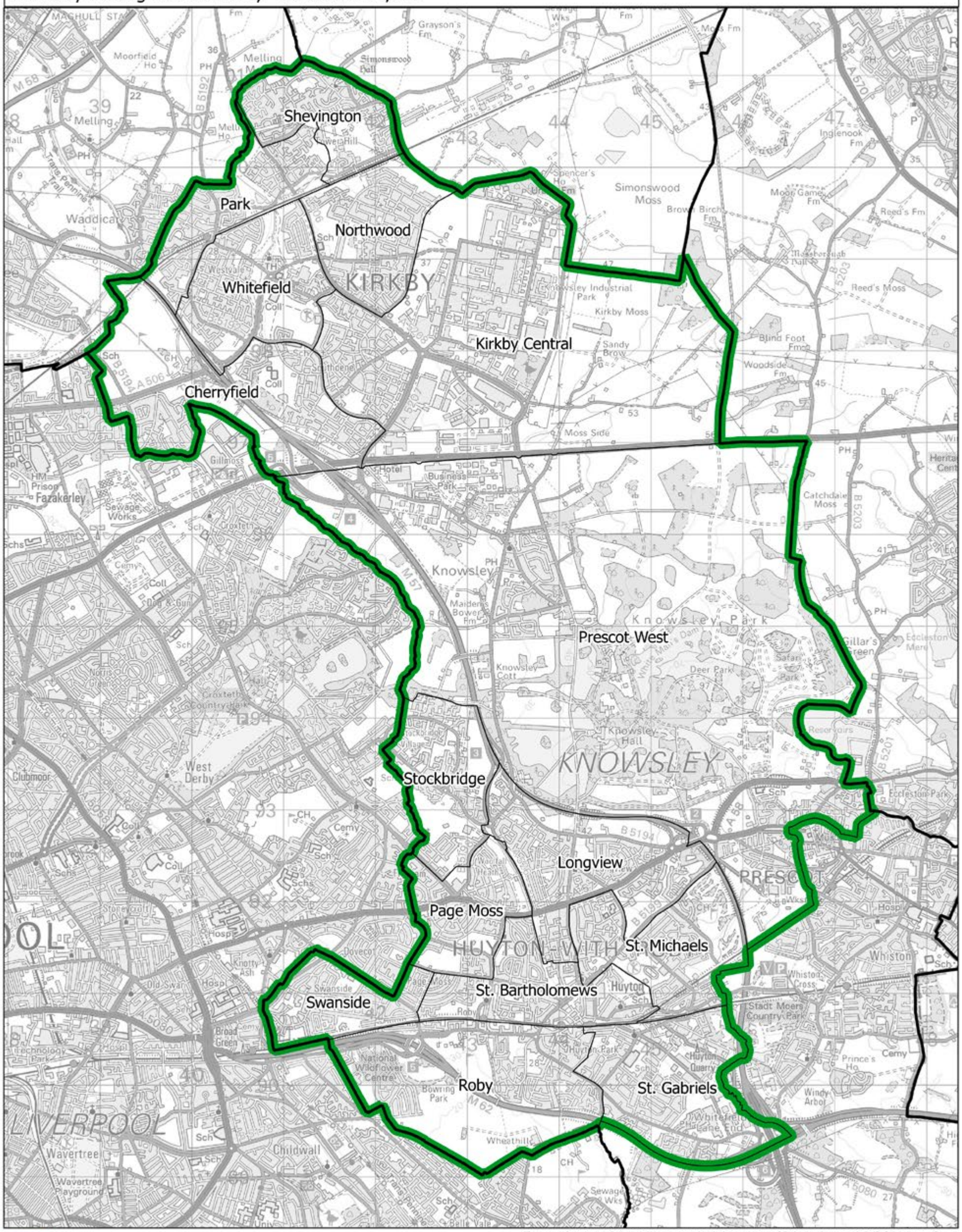

Constituency — Local authorities — Wards

This map is based upon Ordnance Survey material with the permission of Ordnance Survey on behalf of the Keeper of Public Records © Crown copyright and database right 2018. Unauthorised reproduction infringes Crown copyright and database right. Boundary Commission for England 100018289. 2018.

Boundary Commission for England - North West Region
Final recommendation
Lancaster and Morecambe County Constituency - Electorate 74,361

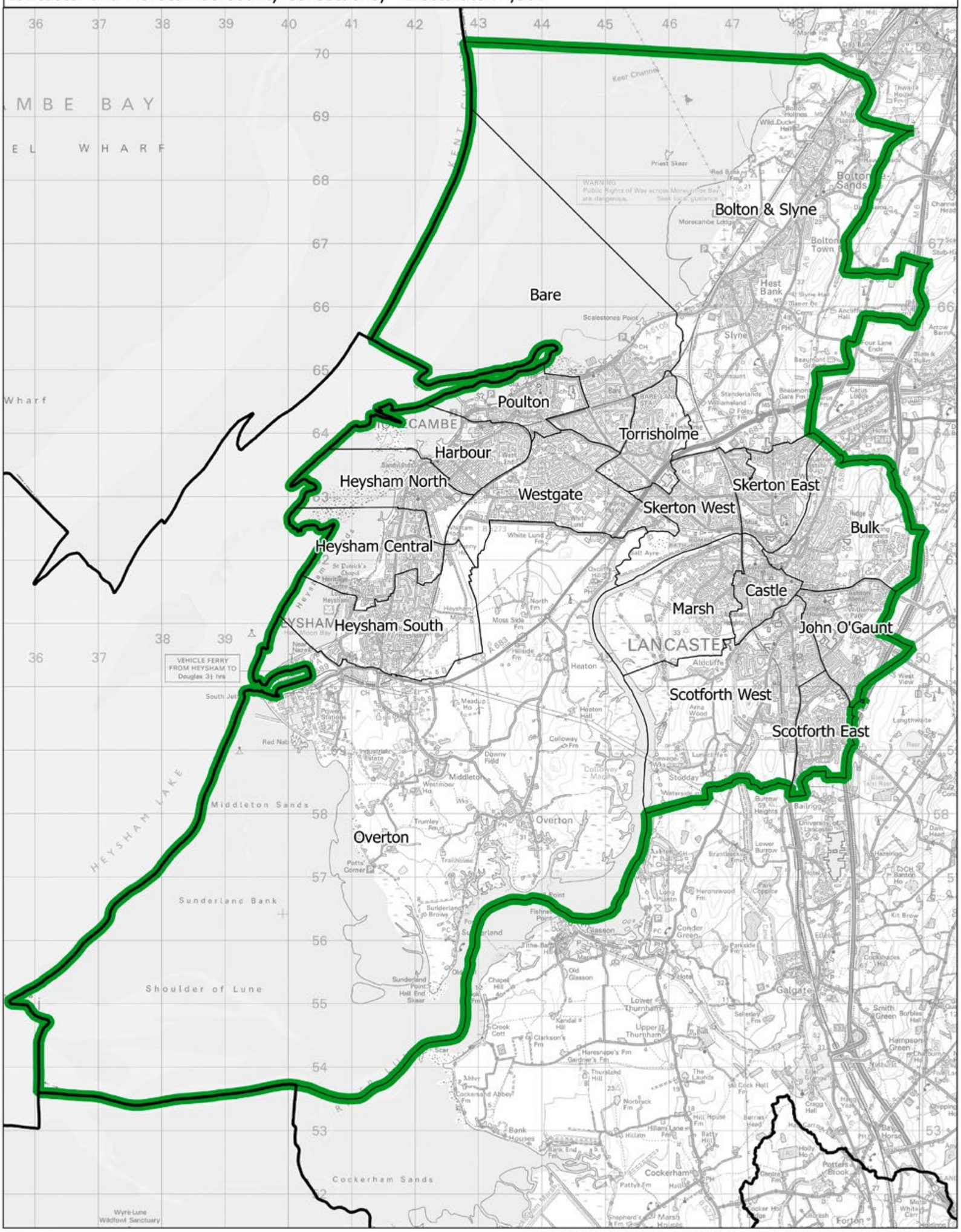

This map is based upon Ordnance Survey material with the permission of Ordnance Survey on behalf of the Keeper of Public Records © Crown copyright and database right 2018. Unauthorised reproduction infringes Crown copyright and database right. Boundary Commission for England 100018289. 2018.

Lancaster and Morecambe CC

Boundary Commission for England - North West Region
Final recommendation
Leigh County Constituency - Electorate 73,070

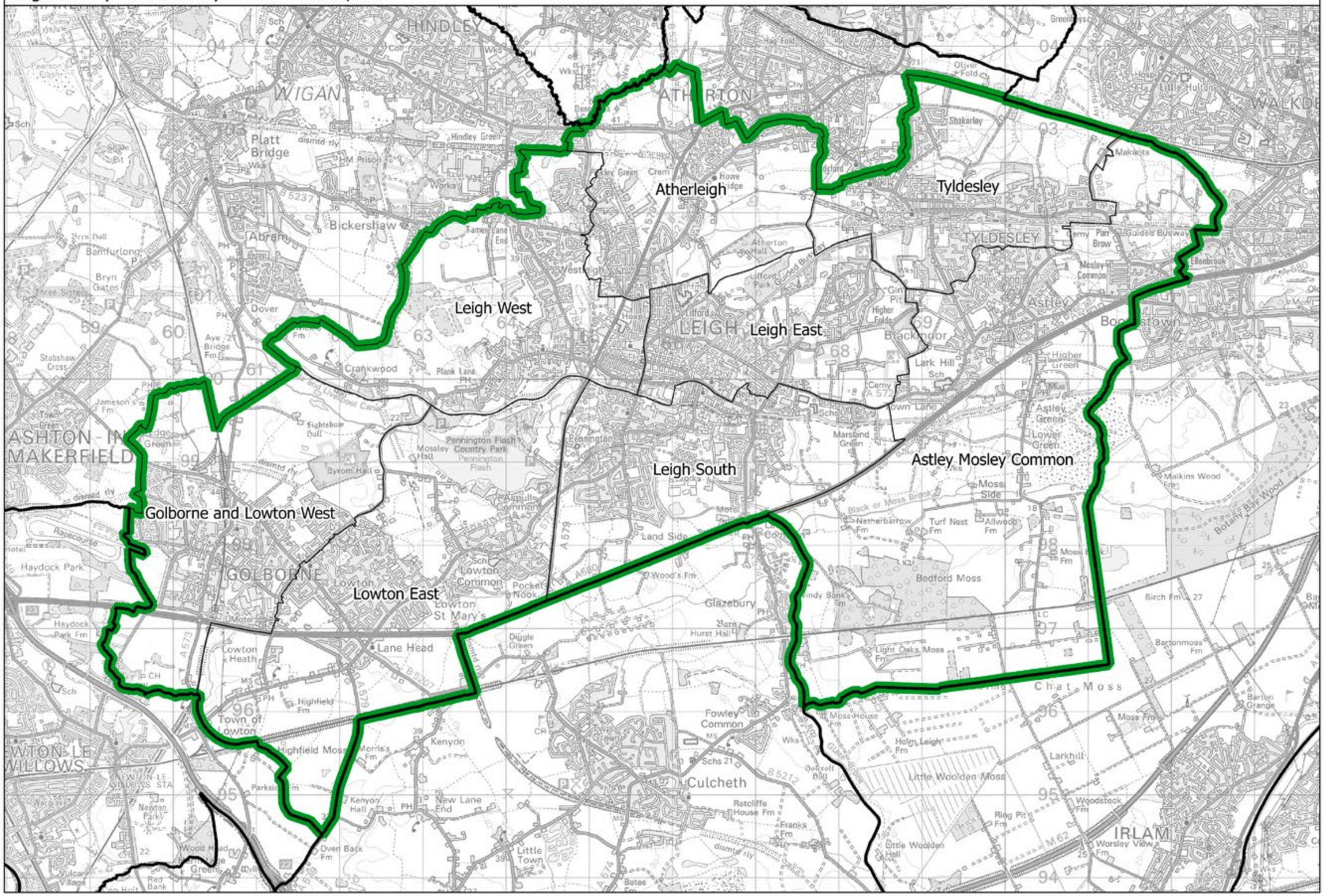

This map is based upon Ordnance Survey material with the permission of Ordnance Survey on behalf of the Keeper of Public Records © Crown copyright and database right 2018. Unauthorised reproduction infringes Crown copyright and database right. Boundary Commission for England 100018289. 2018.

Leigh CC

Boundary Commission for England - North West Region
Final recommendation
Littleborough and Saddleworth County Constituency - Electorate 75,713

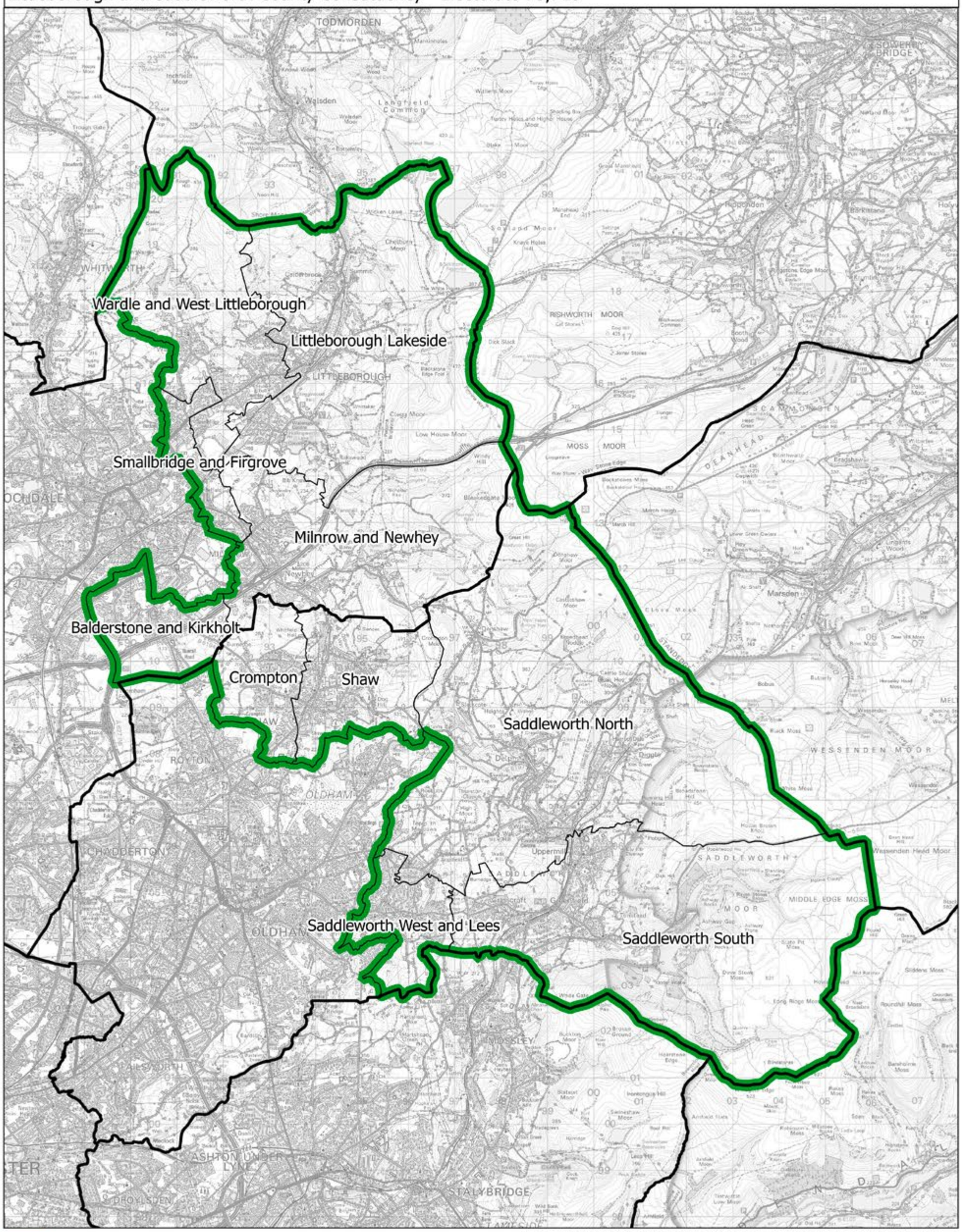

Constituency — Local authorities — Wards

This map is based upon Ordnance Survey material with the permission of Ordnance Survey on behalf of the Keeper of Public Records © Crown copyright and database right 2018. Unauthorised reproduction infringes Crown copyright and database right. Boundary Commission for England 100018289. 2018.

Littleborough and Saddleworth CC

Liverpool Riverside BC

Boundary Commission for England - North West Region
Final recommendation
Liverpool Riverside Borough Constituency - Electorate 77,665

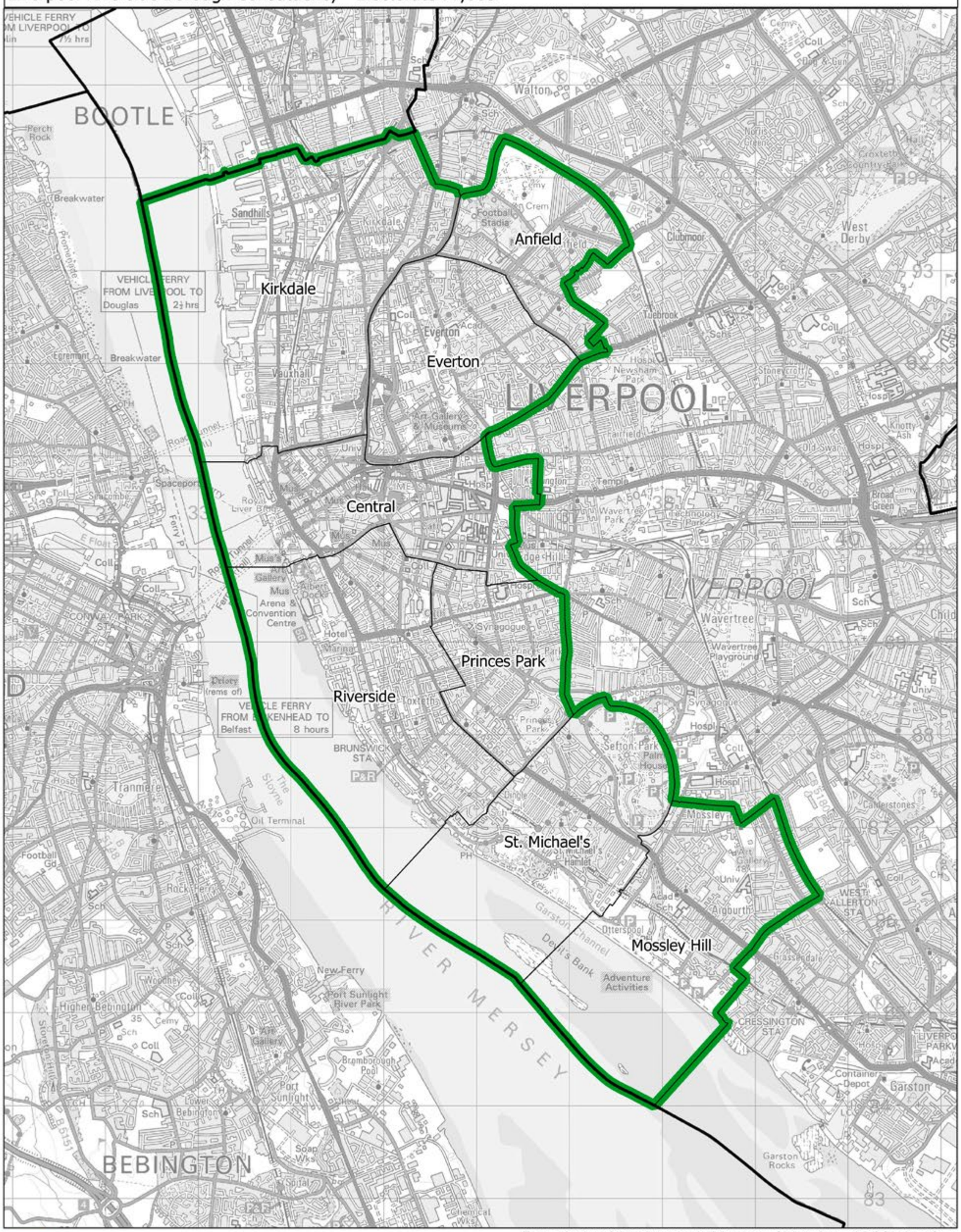

This map is based upon Ordnance Survey material with the permission of Ordnance Survey on behalf of the Keeper of Public Records © Crown copyright and database right 2018. Unauthorised reproduction infringes Crown copyright and database right. Boundary Commission for England 100018289. 2018.

Boundary Commission for England - North West Region
Final recommendation
Liverpool Wavertree Borough Constituency - Electorate 76,261

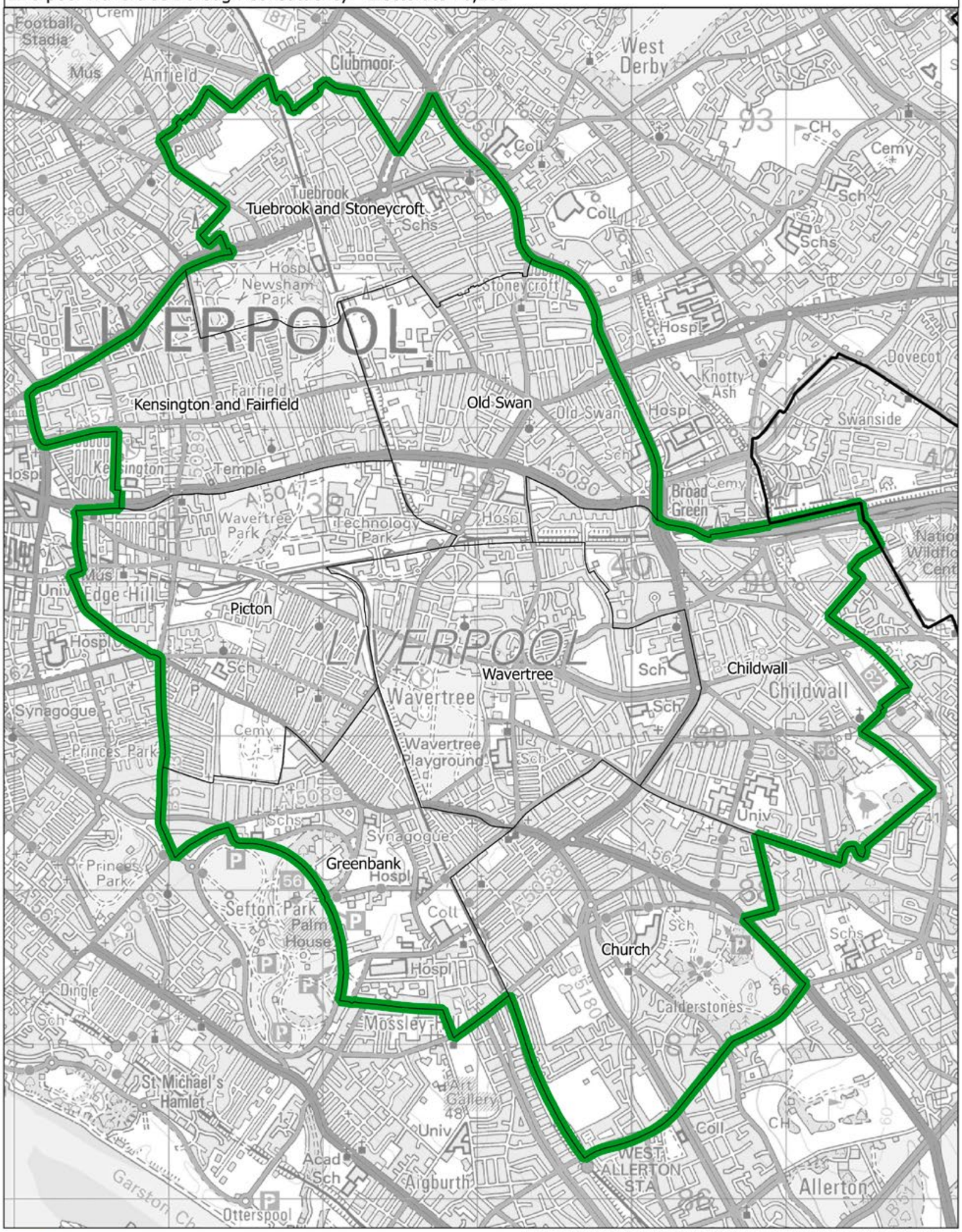

This map is based upon Ordnance Survey material with the permission of Ordnance Survey on behalf of the Keeper of Public Records © Crown copyright and database right 2018. Unauthorised reproduction infringes Crown copyright and database right. Boundary Commission for England 100018289. 2018.

Liverpool Wavertree BC

Liverpool West Derby BC

Boundary Commission for England - North West Region
Final recommendation
Liverpool West Derby Borough Constituency - Electorate 73,950

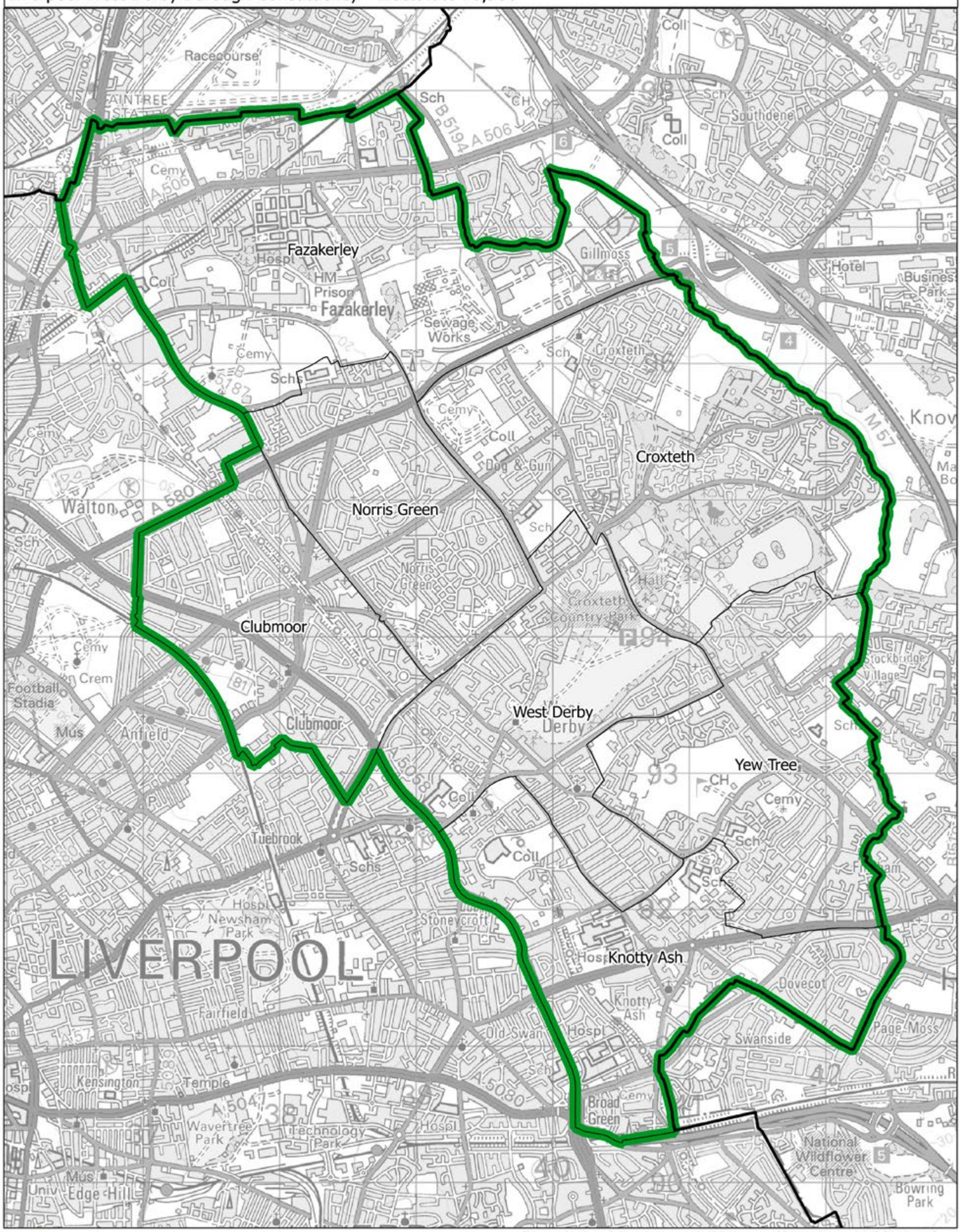

This map is based upon Ordnance Survey material with the permission of Ordnance Survey on behalf of the Keeper of Public Records © Crown copyright and database right 2018. Unauthorised reproduction infringes Crown copyright and database right. Boundary Commission for England 100018289. 2018.

Boundary Commission for England - North West Region
Final recommendation
Macclesfield County Constituency - Electorate 72,751

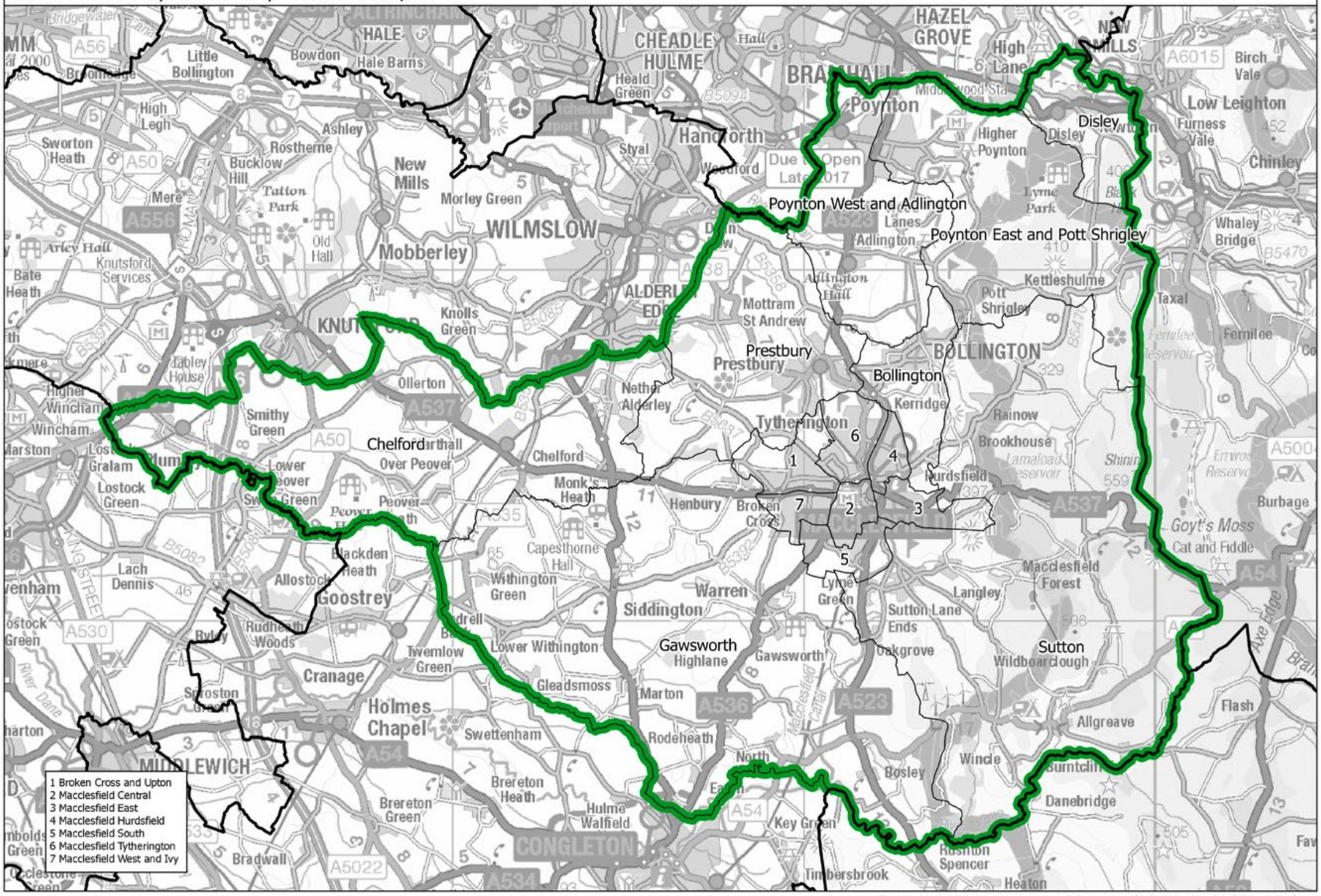

This map is based upon Ordnance Survey material with the permission of Ordnance Survey on behalf of the Keeper of Public Records © Crown copyright and database right 2018. Unauthorised reproduction infringes Crown copyright and database right. Boundary Commission for England 100018289. 2018.

Macclesfield CC

Boundary Commission for England - North West Region
Final recommendation
Makerfield County Constituency - Electorate 71,857

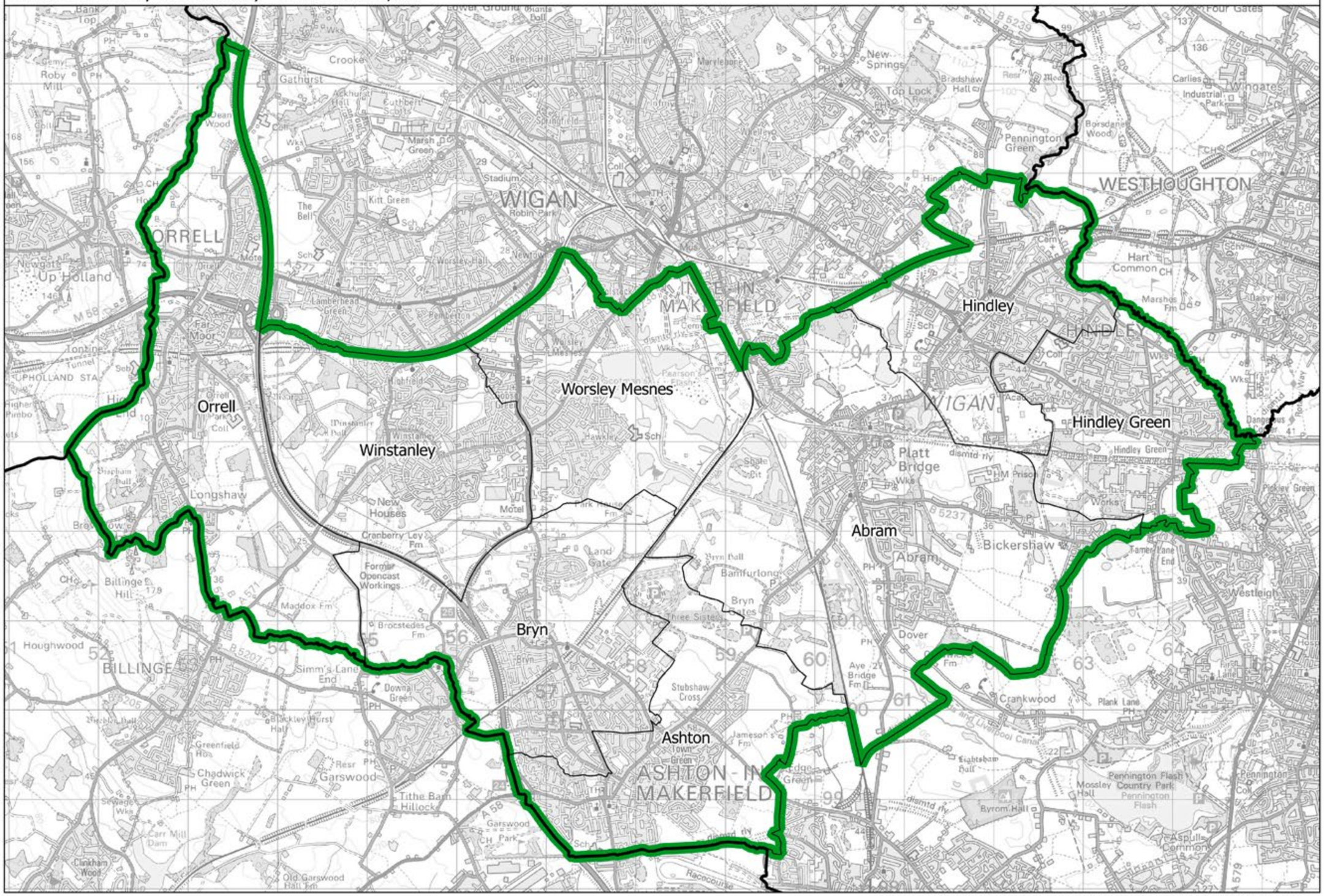

This map is based upon Ordnance Survey material with the permission of Ordnance Survey on behalf of the Keeper of Public Records © Crown copyright and database right 2018. Unauthorised reproduction infringes Crown copyright and database right. Boundary Commission for England 100018289. 2018.

Makerfield CC

Boundary Commission for England - North West Region
Final recommendation
Manchester Central Borough Constituency - Electorate 76,173

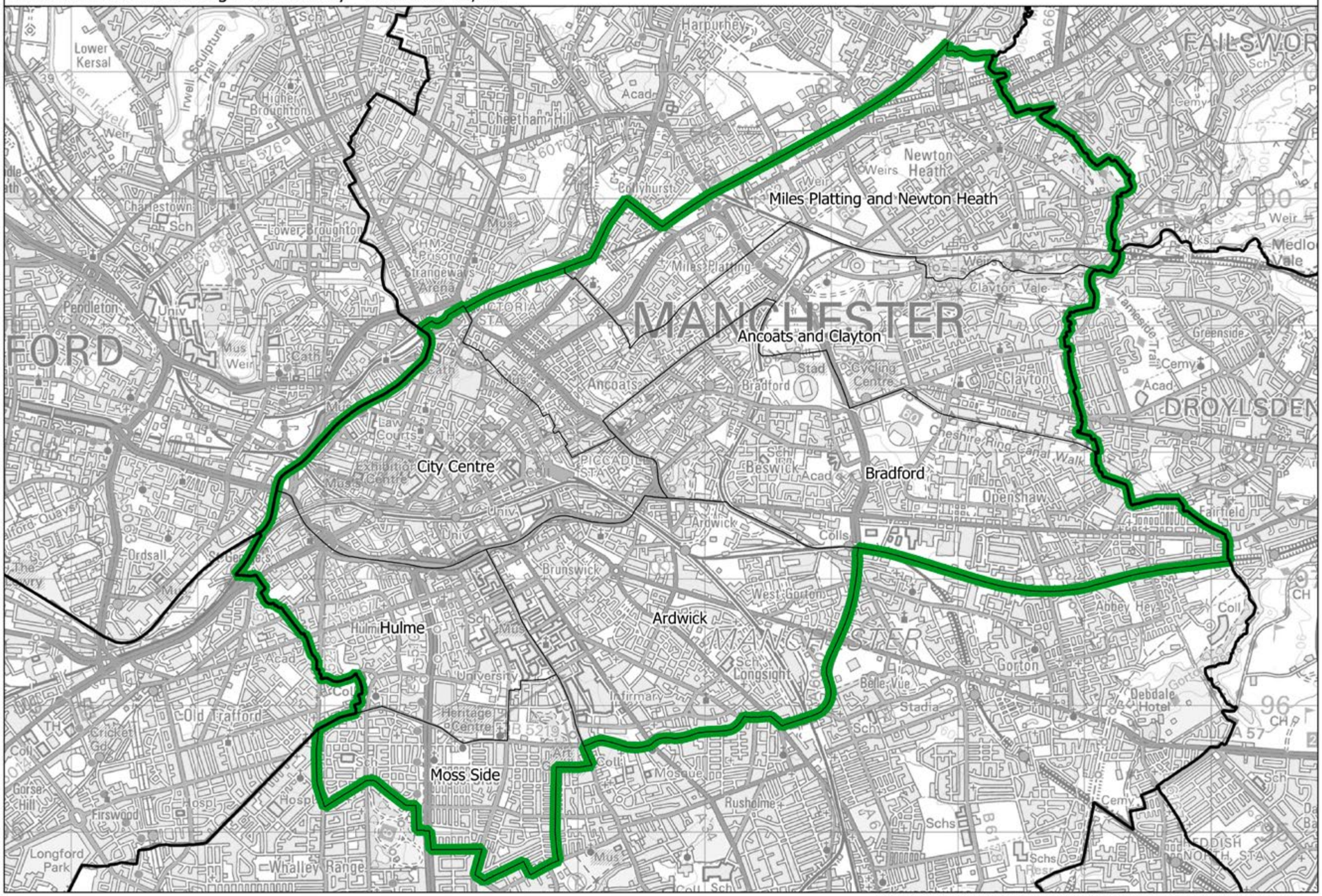

This map is based upon Ordnance Survey material with the permission of Ordnance Survey on behalf of the Keeper of Public Records © Crown copyright and database right 2018. Unauthorised reproduction infringes Crown copyright and database right. Boundary Commission for England 100018289. 2018.

Manchester Central BC

Boundary Commission for England - North West Region
Final recommendation
Manchester Gorton Borough Constituency - Electorate 74,227

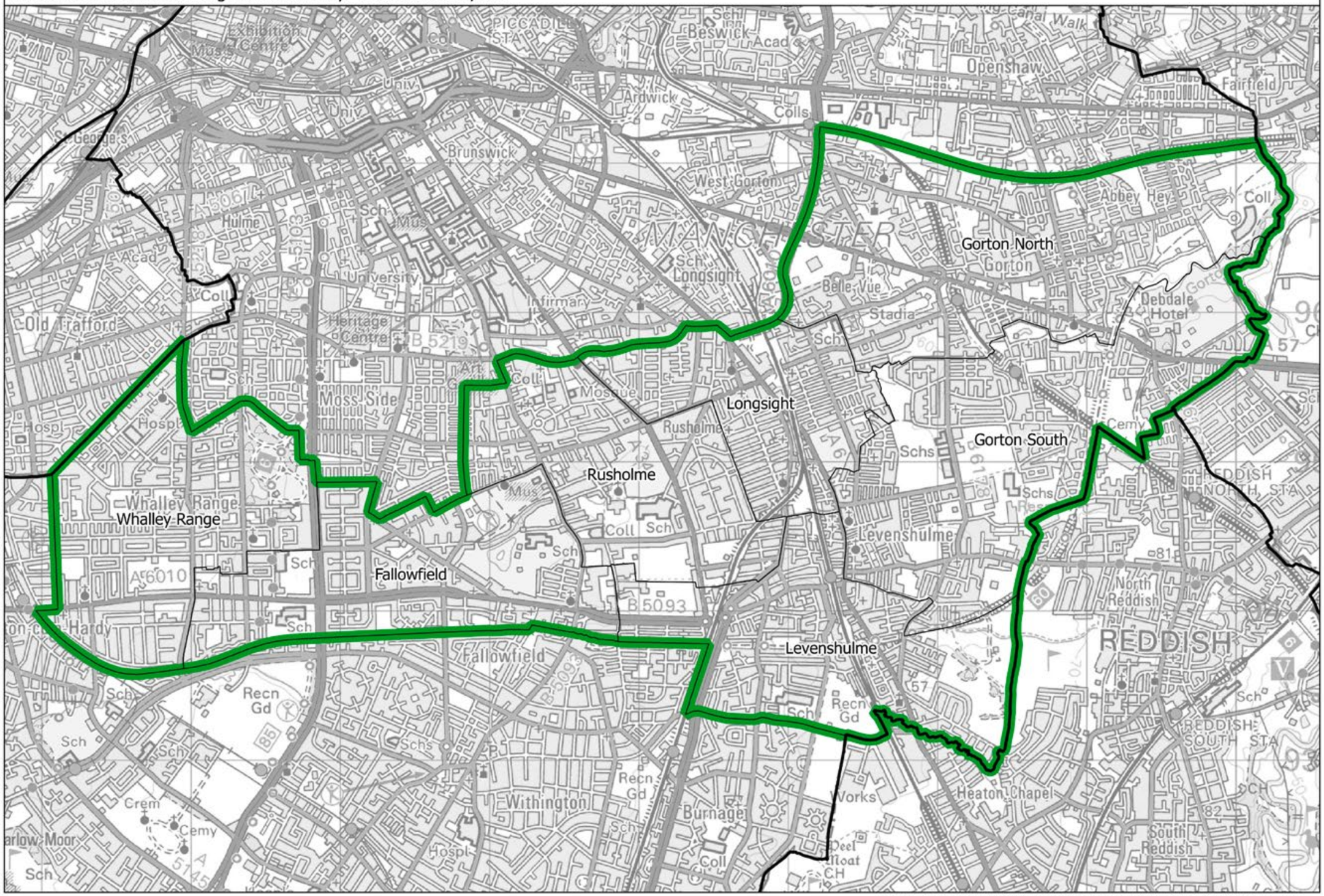

This map is based upon Ordnance Survey material with the permission of Ordnance Survey on behalf of the Keeper of Public Records © Crown copyright and database right 2018. Unauthorised reproduction infringes Crown copyright and database right. Boundary Commission for England 100018289. 2018.

Manchester Gorton BC

Boundary Commission for England - North West Region
Final recommendation
Manchester Withington Borough Constituency - Electorate 74,616

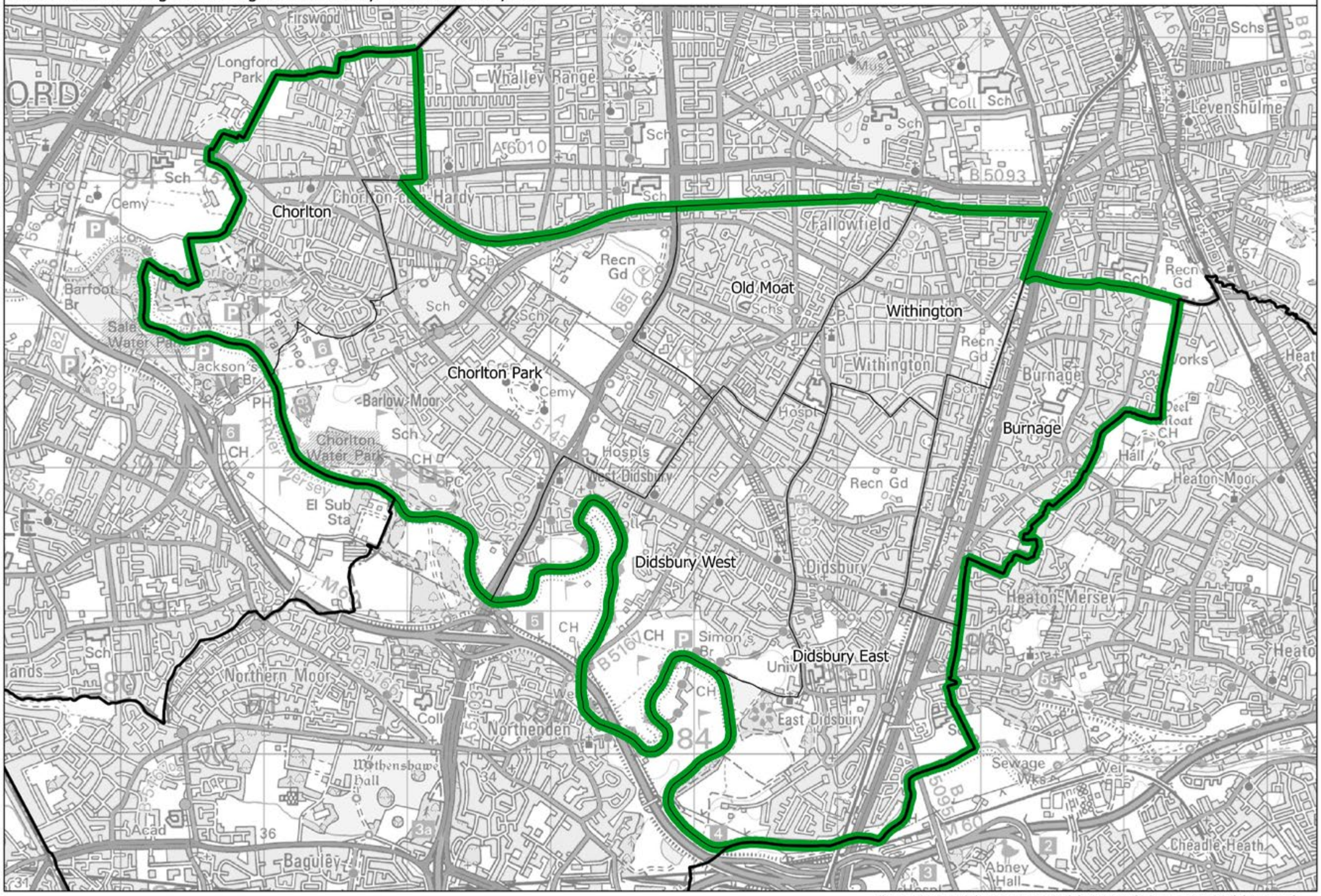

This map is based upon Ordnance Survey material with the permission of Ordnance Survey on behalf of the Keeper of Public Records © Crown copyright and database right 2018. Unauthorised reproduction infringes Crown copyright and database right. Boundary Commission for England 100018289. 2018.

Manchester Withington BC

Marple and Hyde CC

Boundary Commission for England - North West Region
Final recommendation
Marple and Hyde County Constituency - Electorate 74,907

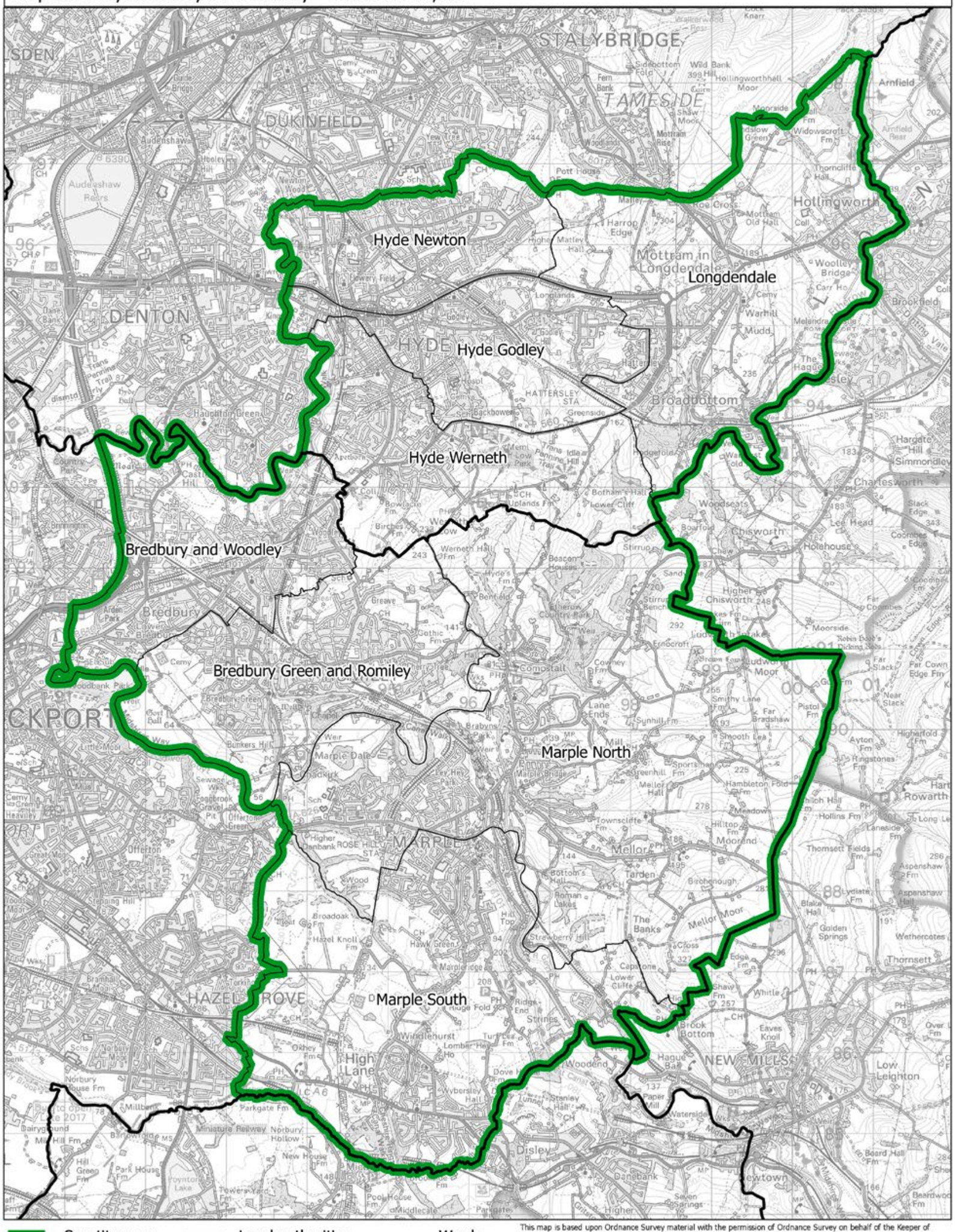

Constituency — Local authorities — Wards

This map is based upon Ordnance Survey material with the permission of Ordnance Survey on behalf of the Keeper of Public Records © Crown copyright and database right 2018. Unauthorised reproduction infringes Crown copyright and database right. Boundary Commission for England 100018289. 2018.

Boundary Commission for England - North West Region
Final recommendation
North Lancashire County Constituency - Electorate 71,284

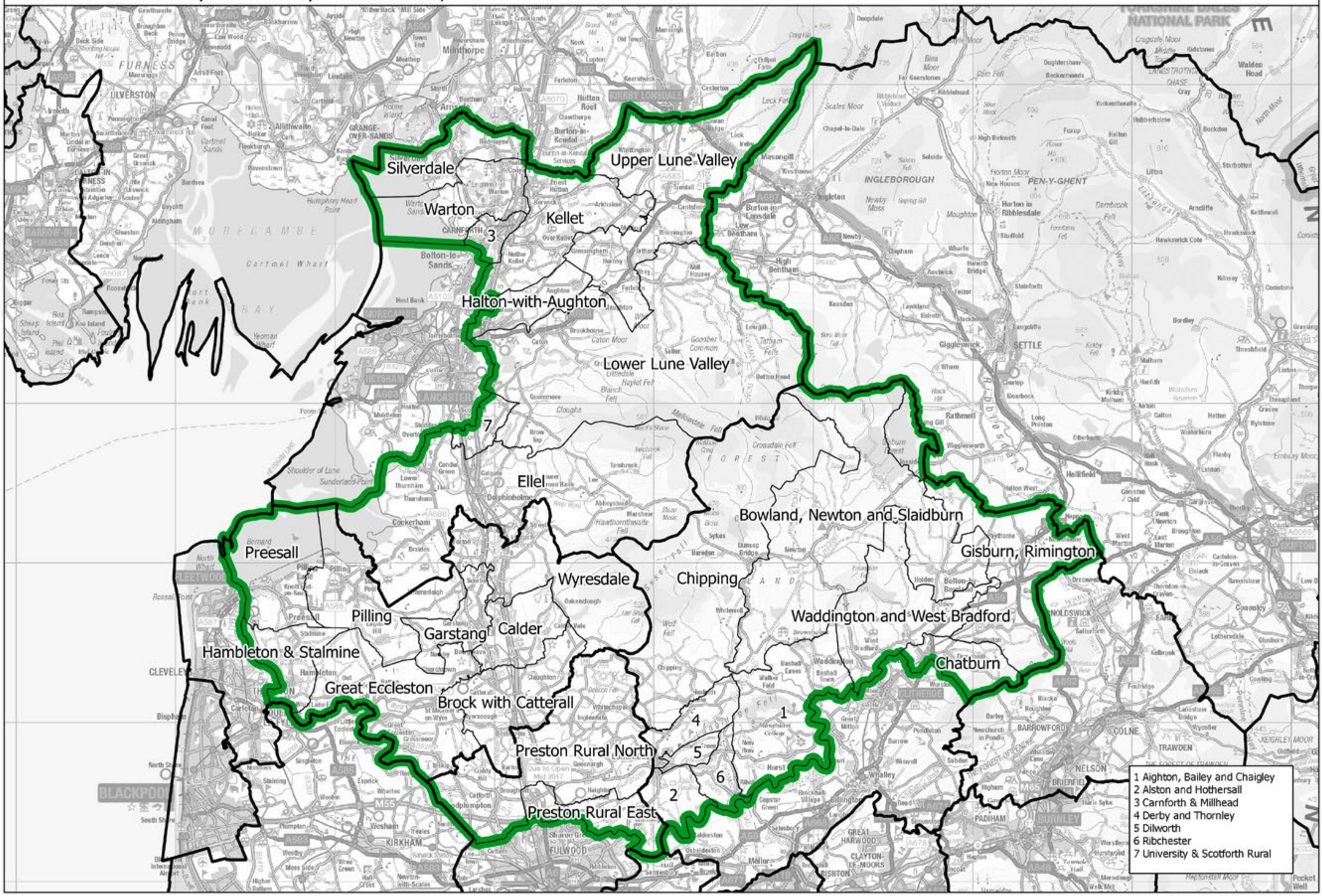

Constituency — Local authorities — Wards

This map is based upon Ordnance Survey material with the permission of Ordnance Survey on behalf of the Keeper of Public Records © Crown copyright and database right 2018. Unauthorised reproduction infringes Crown copyright and database right. Boundary Commission for England 100018289. 2018.

North Lancashire CC

Oldham North BC

Boundary Commission for England - North West Region
Final recommendation
Oldham North Borough Constituency - Electorate 73,825

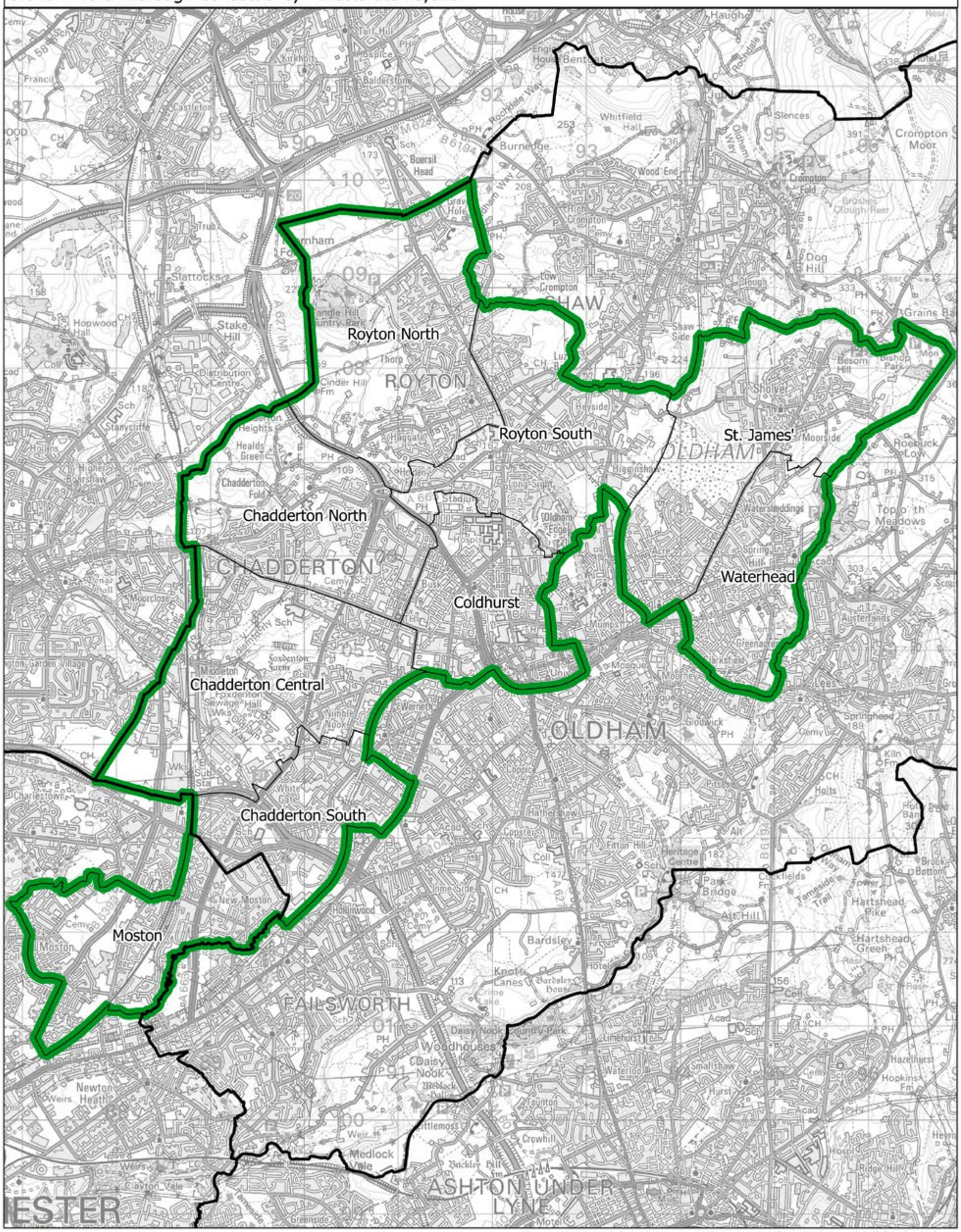

This map is based upon Ordnance Survey material with the permission of Ordnance Survey on behalf of the Keeper of Public Records © Crown copyright and database right 2018. Unauthorised reproduction infringes Crown copyright and database right. Boundary Commission for England 100018289. 2018.

Boundary Commission for England - North West Region
Final recommendation
Oldham South and Droylsden Borough Constituency - Electorate 78,407

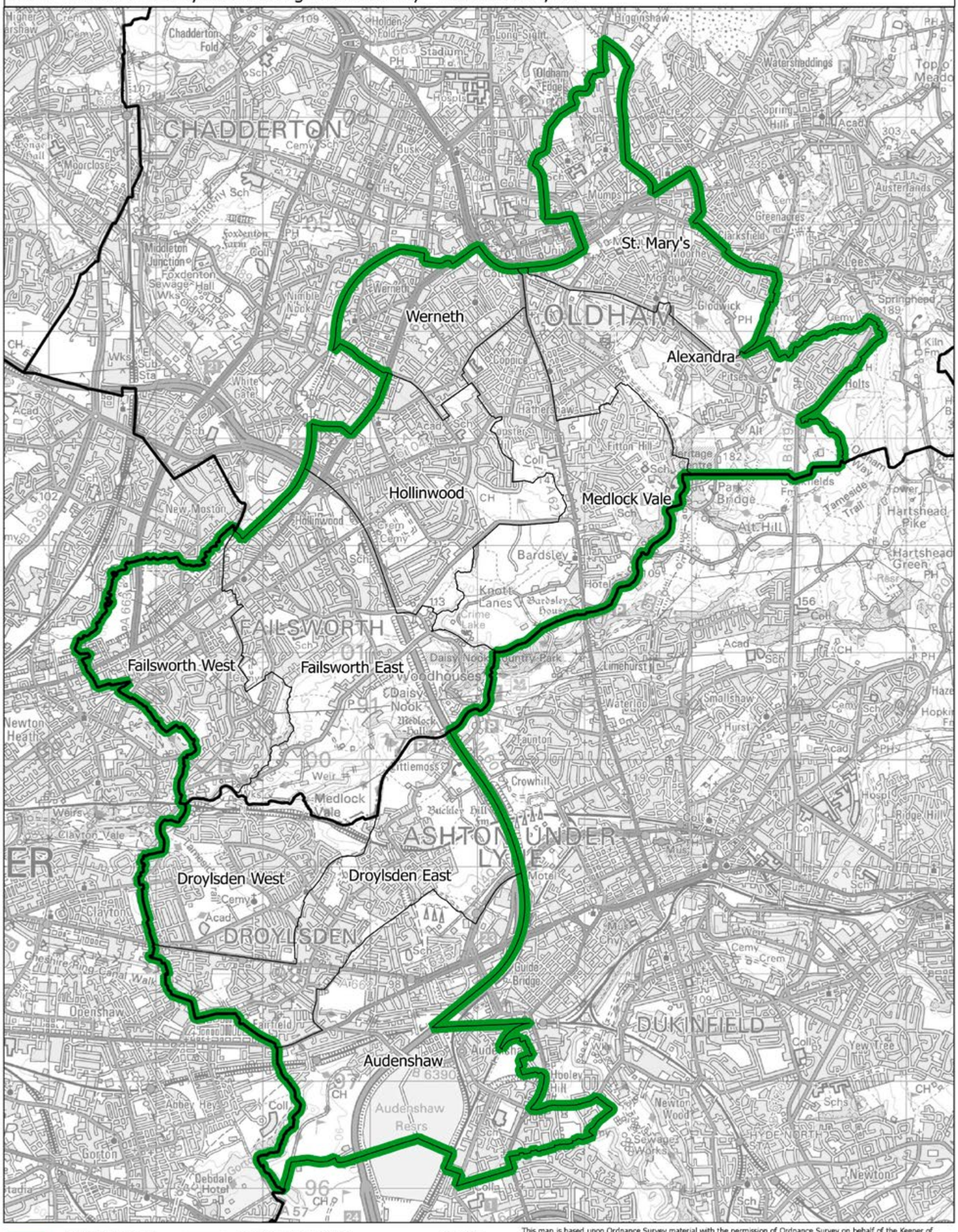

This map is based upon Ordnance Survey material with the permission of Ordnance Survey on behalf of the Keeper of Public Records © Crown copyright and database right 2018. Unauthorised reproduction infringes Crown copyright and database right. Boundary Commission for England 100018289. 2018.

Oldham South and Droylsden BC

Pendle and Ribble Valley CC

Boundary Commission for England - North West Region
Final recommendation
Pendle and Ribble Valley County Constituency - Electorate 73,788

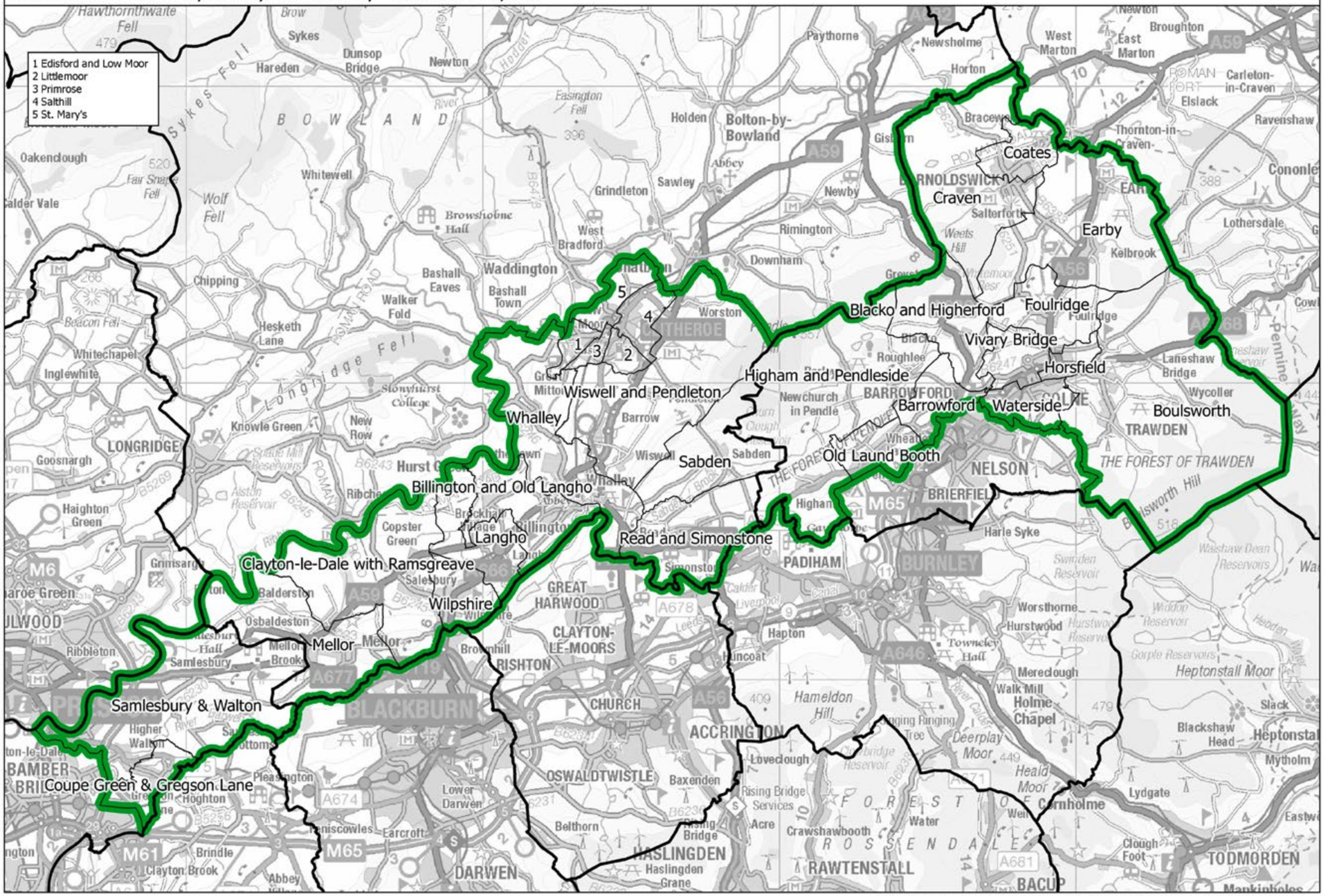

This map is based upon Ordnance Survey material with the permission of Ordnance Survey on behalf of the Keeper of Public Records © Crown copyright and database right 2018. Unauthorised reproduction infringes Crown copyright and database right. Boundary Commission for England 100018289. 2018.

Boundary Commission for England - North West Region
Final recommendation
Penrith and Solway County Constituency - Electorate 72,284

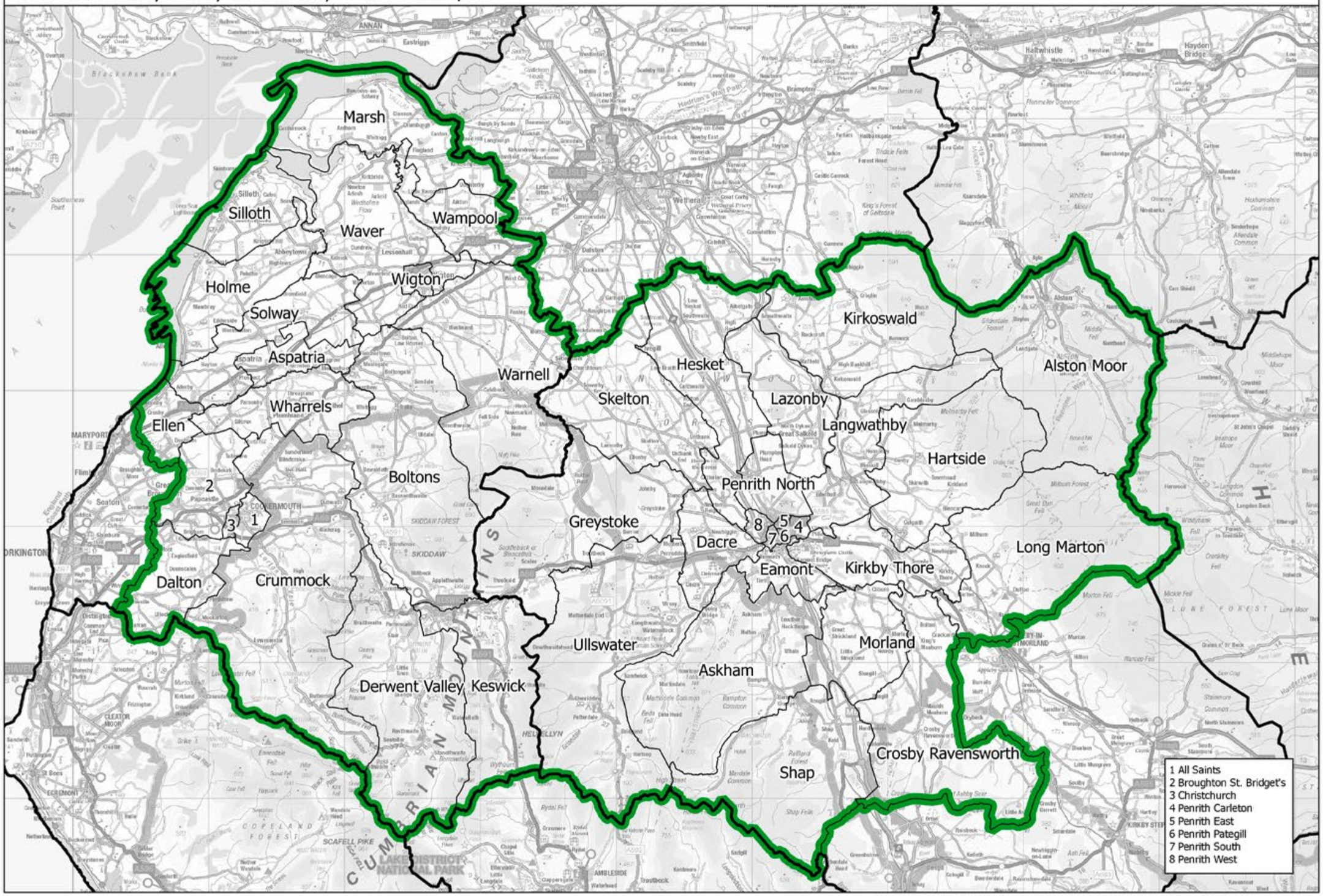

Constituency — Local authorities — Wards

This map is based upon Ordnance Survey material with the permission of Ordnance Survey on behalf of the Keeper of Public Records © Crown copyright and database right 2018. Unauthorised reproduction infringes Crown copyright and database right. Boundary Commission for England 100018289. 2018.

Penrith and Solway CC

Boundary Commission for England - North West Region
Final recommendation
Preston Borough Constituency - Electorate 77,324

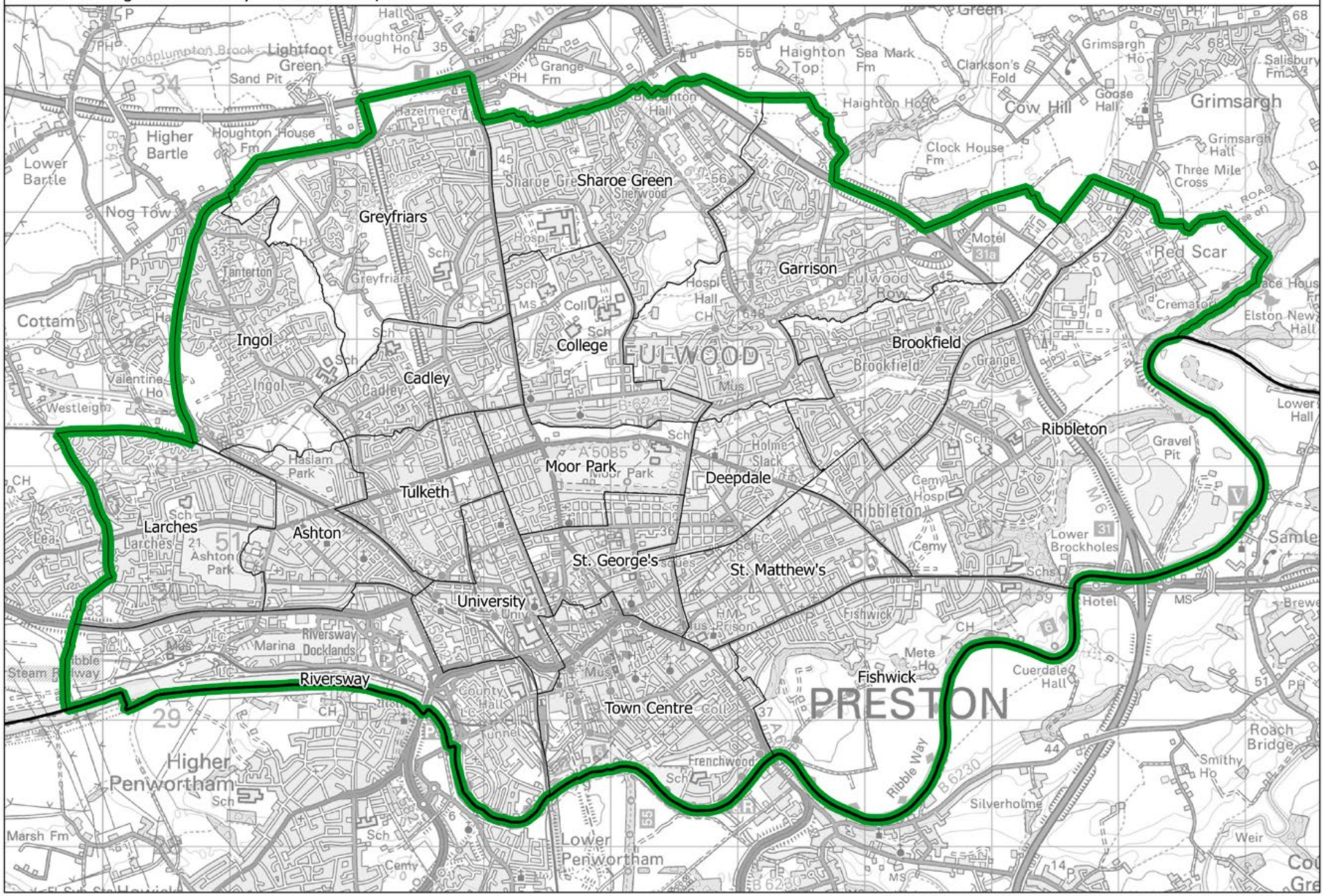

This map is based upon Ordnance Survey material with the permission of Ordnance Survey on behalf of the Keeper of Public Records © Crown copyright and database right 2018. Unauthorised reproduction infringes Crown copyright and database right. Boundary Commission for England 100018289. 2018.

Preston BC

Boundary Commission for England - North West Region
Final recommendation
Prestwich and Middleton Borough Constituency - Electorate 77,122

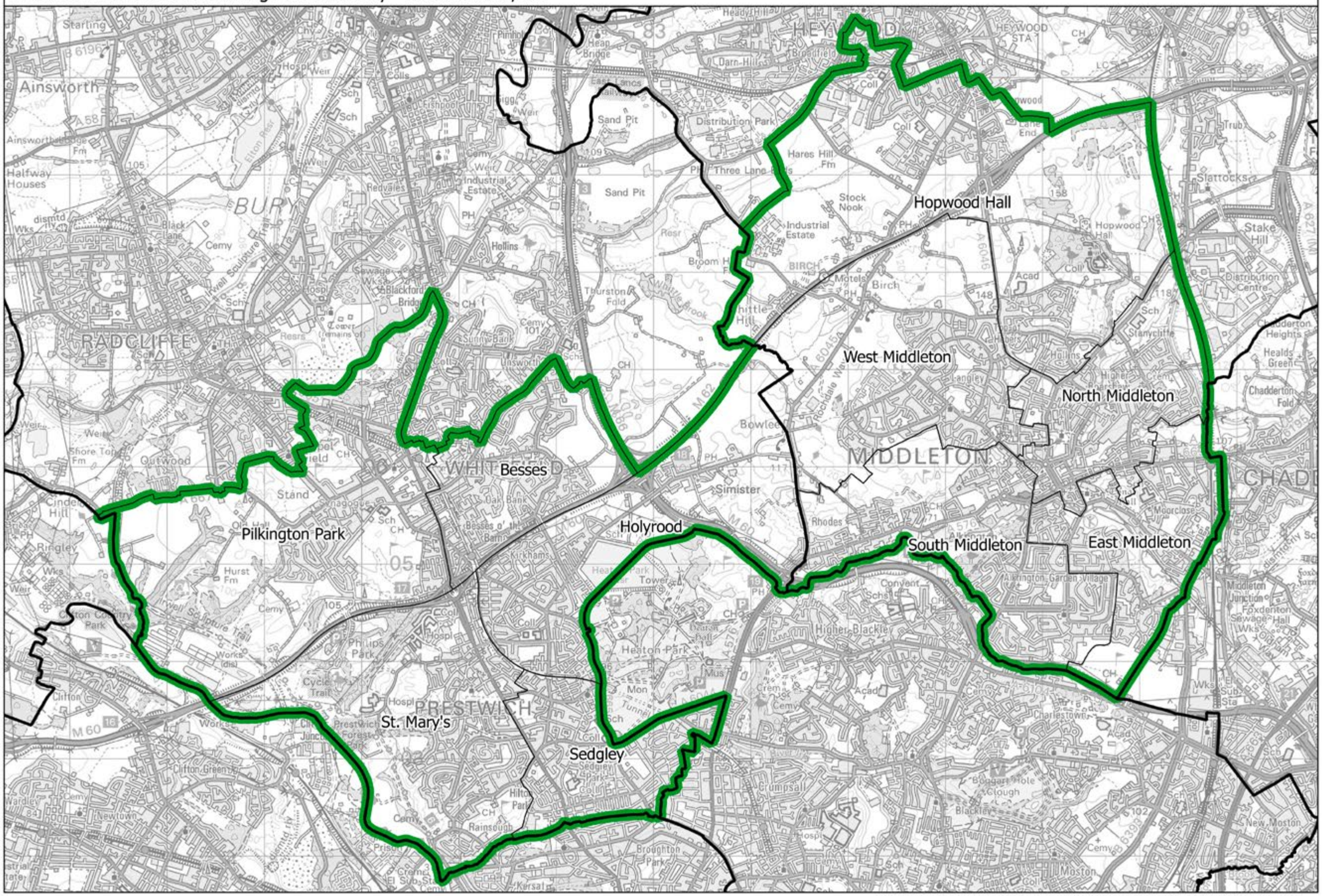

This map is based upon Ordnance Survey material with the permission of Ordnance Survey on behalf of the Keeper of Public Records © Crown copyright and database right 2018. Unauthorised reproduction infringes Crown copyright and database right. Boundary Commission for England 100018289. 2018.

Prestwich and Middleton BC

Boundary Commission for England - North West Region
Final recommendation
Rochdale County Constituency - Electorate 73,781

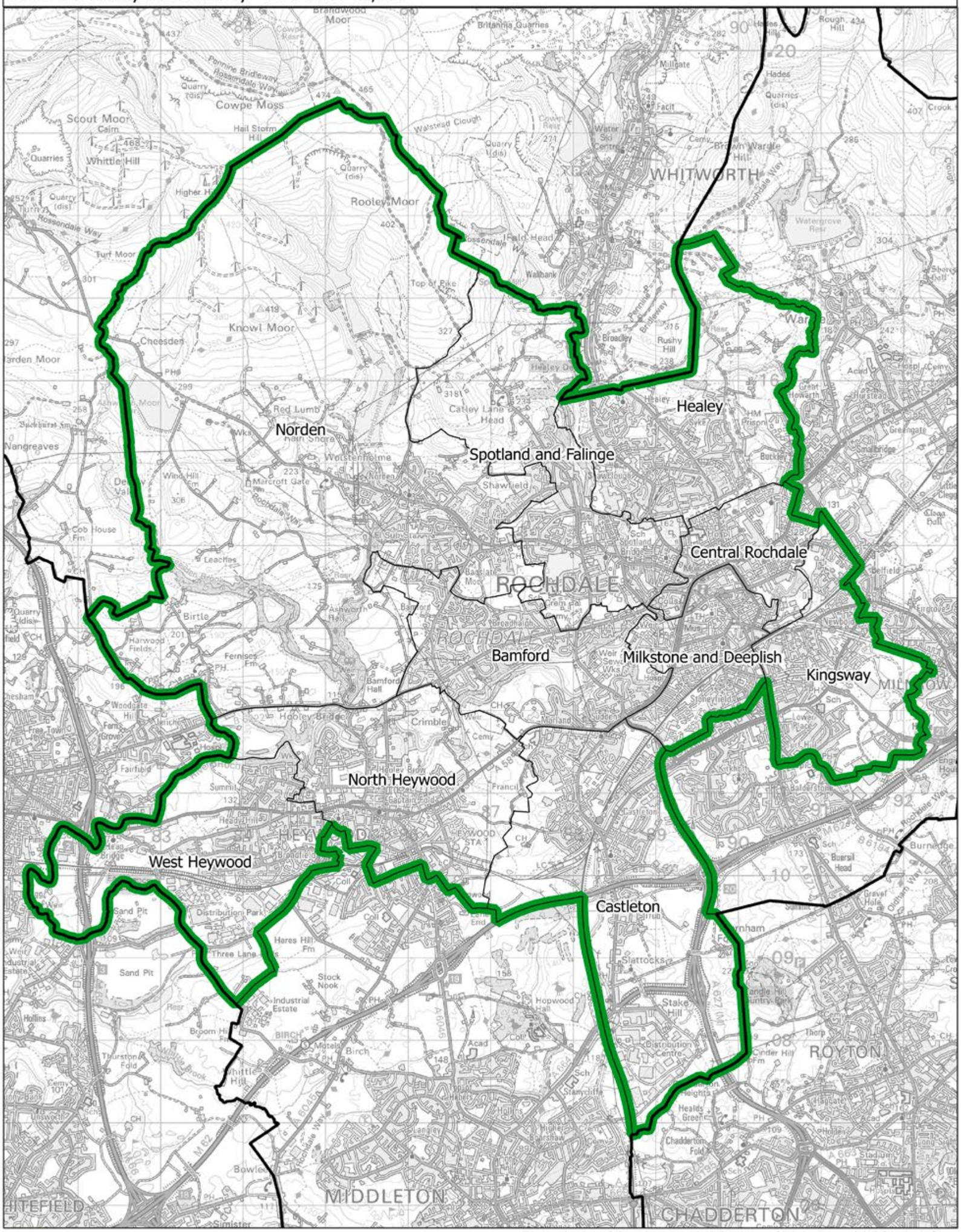

This map is based upon Ordnance Survey material with the permission of Ordnance Survey on behalf of the Keeper of Public Records © Crown copyright and database right 2018. Unauthorised reproduction infringes Crown copyright and database right. Boundary Commission for England 100018289. 2018.

Boundary Commission for England - North West Region
Final recommendation
Rossendale and Darwen County Constituency - Electorate 74,991

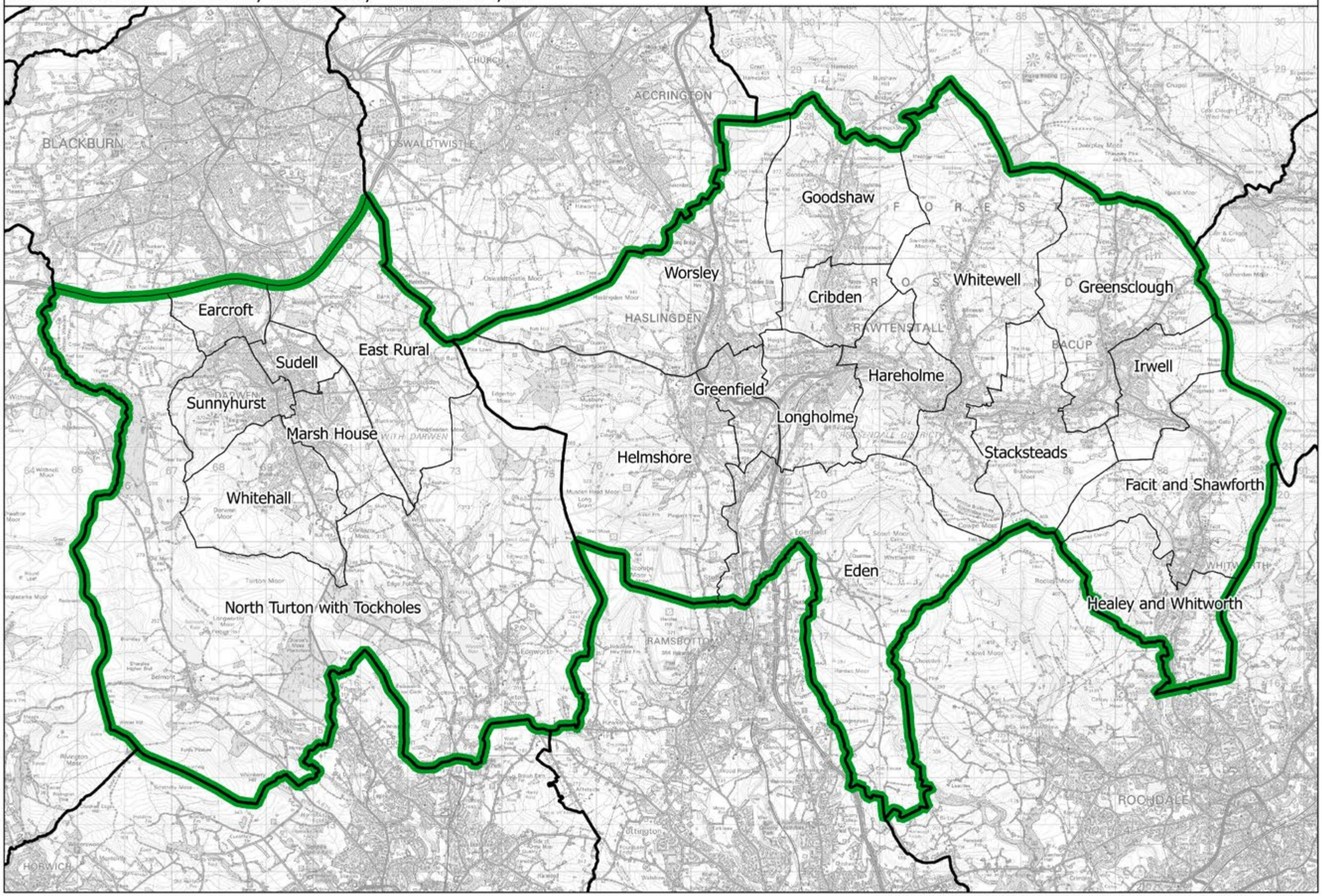

Constituency — Local authorities — Wards

This map is based upon Ordnance Survey material with the permission of Ordnance Survey on behalf of the Keeper of Public Records © Crown copyright and database right 2018. Unauthorised reproduction infringes Crown copyright and database right. Boundary Commission for England 100018289. 2018.

Rossendale and Darwen CC

Boundary Commission for England - North West Region
Final recommendation
Salford and Eccles Borough Constituency - Electorate 74,161

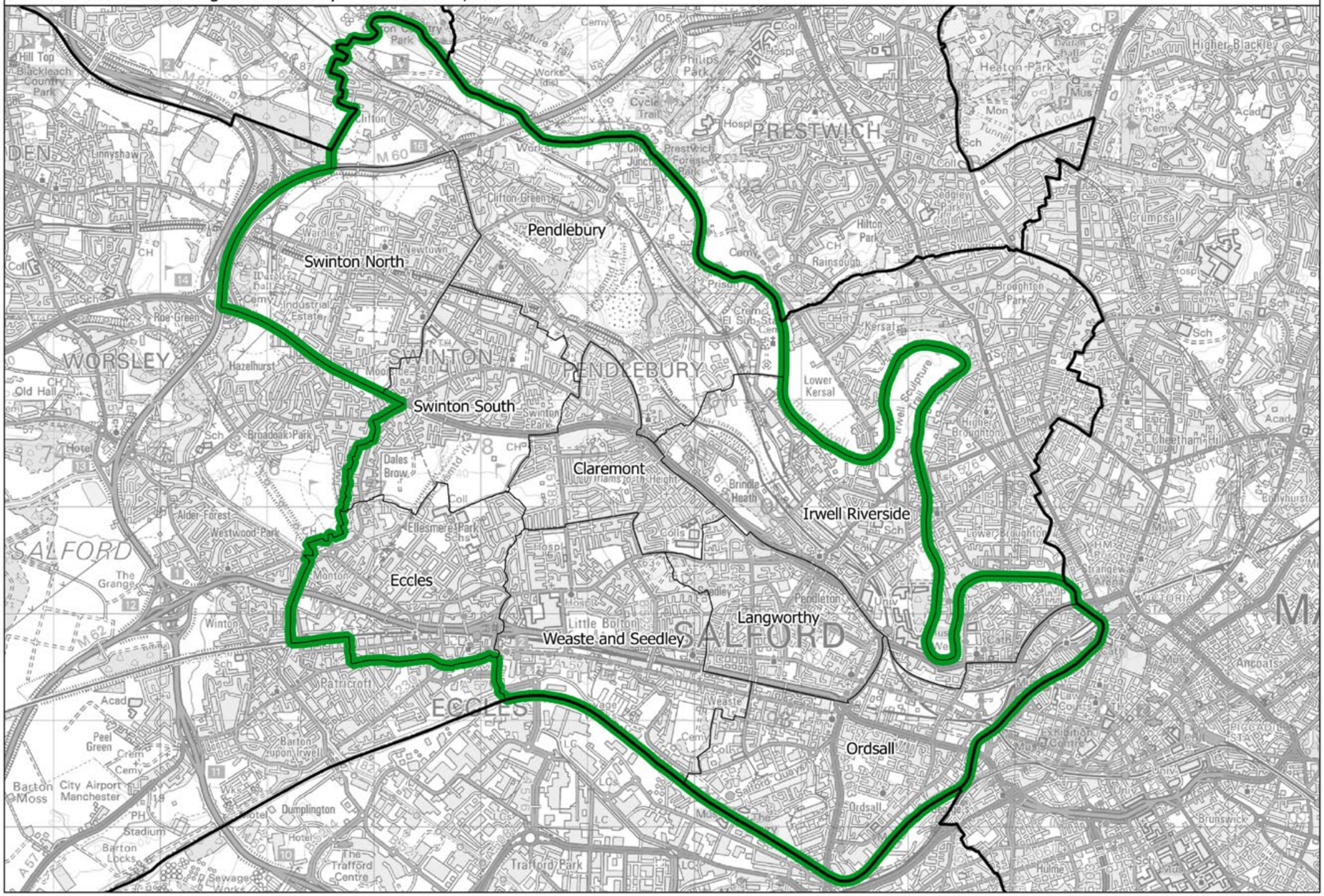

This map is based upon Ordnance Survey material with the permission of Ordnance Survey on behalf of the Keeper of Public Records © Crown copyright and database right 2018. Unauthorised reproduction infringes Crown copyright and database right. Boundary Commission for England 100018289. 2018.

Salford and Eccles BC

Boundary Commission for England - North West Region
Final recommendation
Sefton Central County Constituency - Electorate 76,378

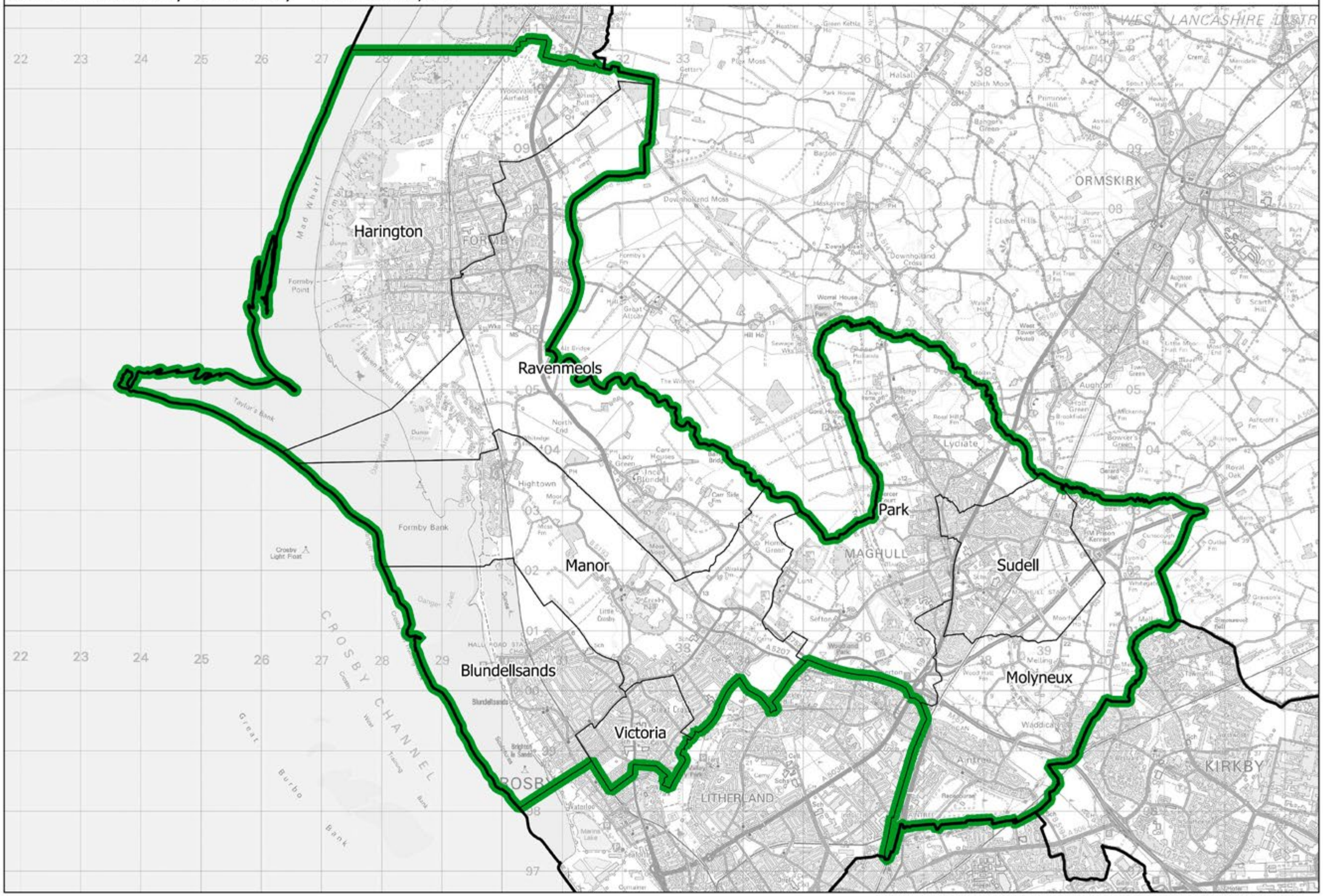

This map is based upon Ordnance Survey material with the permission of Ordnance Survey on behalf of the Keeper of Public Records © Crown copyright and database right 2018. Unauthorised reproduction infringes Crown copyright and database right. Boundary Commission for England 100018289. 2018.

Sefton Central CC

Boundary Commission for England - North West Region
Final recommendation
South Ribble County Constituency - Electorate 78,502

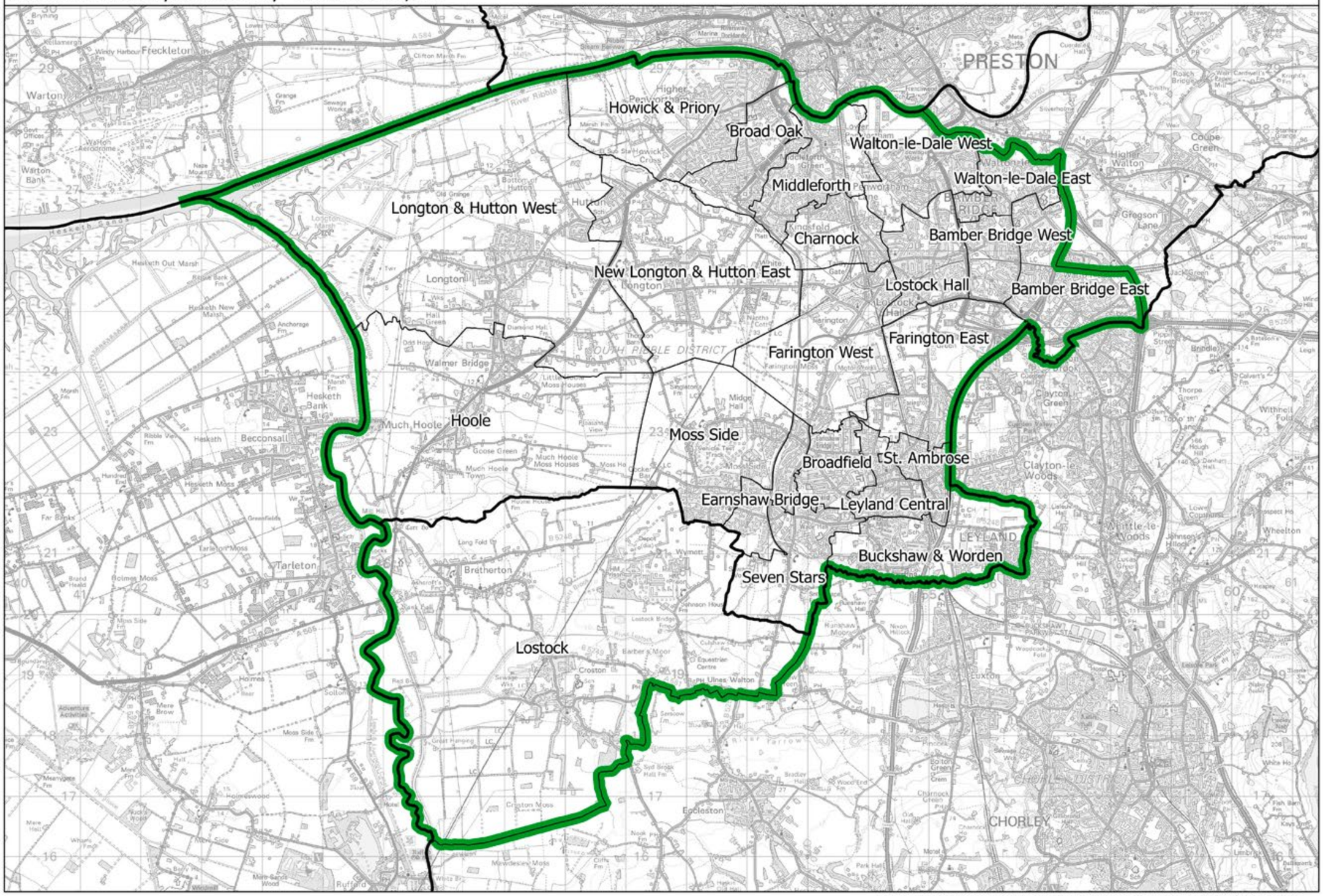
PRESTON
Howick & Priory
Broad Oak
Walton-le-Dale West
Walton-le-Dale East
Middleforth
Longton & Hutton West
Charnock
Bamber Bridge West
New Longton & Hutton East
Lostock Hall
Bamber Bridge East
Farington East
Farington West
Hoole
Moss Side
Broadfield
St. Ambrose
Earnshaw Bridge
Leyland Central
Buckshaw & Worden
Seven Stars
Lostock
Freckleton
Warton
Tarleton
Becconsall
Bretherton
Longton
Walmer Bridge
Much Hoole
Croston
Eccleston
Euxton
CHORLEY
LEYLAND
Clayton-le-Woods
Whittle-le-Woods
Coupe Green
Higher Walton
Gregson Lane
Clayton Green
Hesketh Bank
Hesketh Out Marsh
Hesketh New Marsh
Hesketh Moss
Farington Moss
Penwortham
Howick Cross
Hutton
Wymott
Lostock Hall
Farington
Ulnes Walton
Croston Moss
Much Hoole Moss Houses
Little Moss Houses
Bretherton
Holmes
Solton
Ruffford
Wheelton
Withnell Fold
Brindle
Thorpe Green
Coppull
Euxton
Eccleston
Charnock Richard
Adventure Activities
Meadowcroft Farm
Meadowcroft Moss
Mere Brow
Meanygate Fm
Holmeswood
Mere Sands Wood
Far Banks
Earlestown Moss
Brand Heald
Holmes Moss
Moss Side Fm
Hesketh Out Marsh
Hesketh New Marsh
Anchorage Fm
Ribble Way Fm
Rufford Fm
Mere Hall
Whorlton Fm
Mere Fm
Mere Hall
Hesketh Bank
Becconsall
Much Hoole
Much Hoole Town
Much Hoole Moss Houses
Goose Green
Hesketh Moss
Hundred End
Ribble Way Fm
Tarleton
Bretherton
Croston
Eccleston
Euxton
Chorley
Leyland
Lostock Hall
Farington
Penwortham
Howick Cross
Hutton
Longton
Walmer Bridge
Much Hoole
Hesketh Bank
Becconsall

Boundary Commission for England - North West Region
Final recommendation
Southport County Constituency - Electorate 75,828

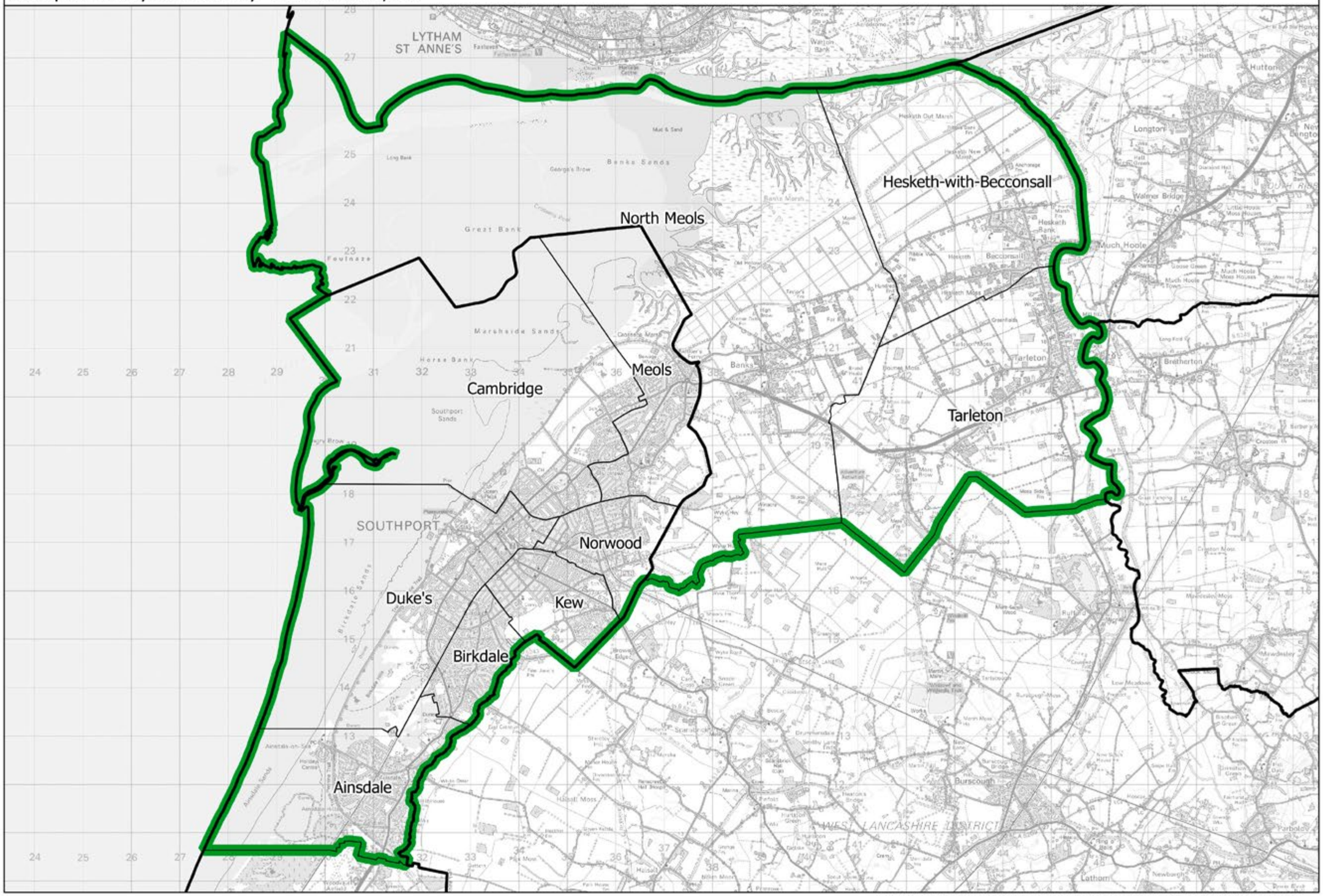

This map is based upon Ordnance Survey material with the permission of Ordnance Survey on behalf of the Keeper of Public Records © Crown copyright and database right 2018. Unauthorised reproduction infringes Crown copyright and database right. Boundary Commission for England 100018289. 2018.

Southport CC

Boundary Commission for England - North West Region
Final recommendation
St Helens North Borough Constituency - Electorate 72,060

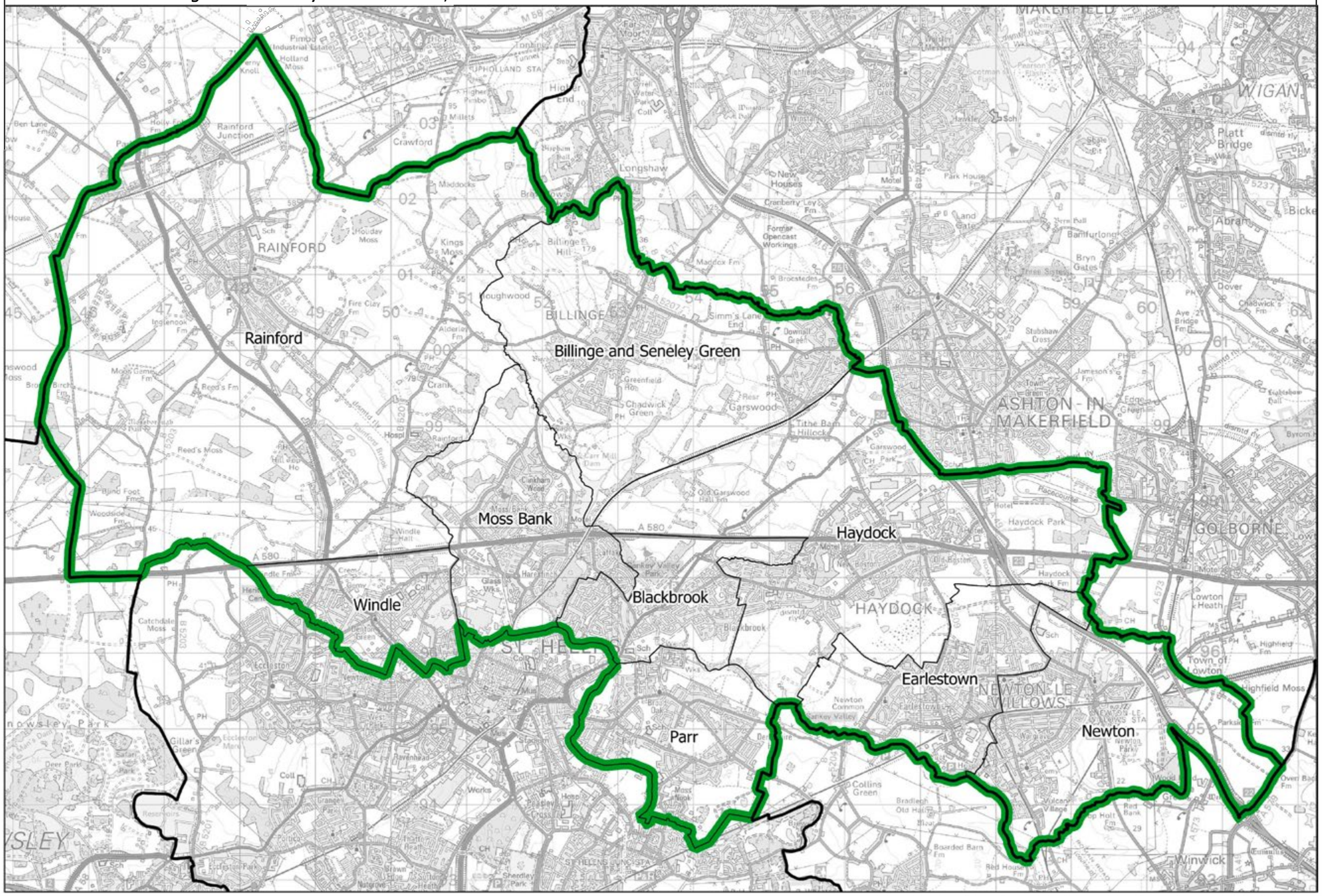

This map is based upon Ordnance Survey material with the permission of Ordnance Survey on behalf of the Keeper of Public Records ● Crown copyright and database right 2018. Unauthorised reproduction infringes Crown copyright and database right. Boundary Commission for England 100018289. 2018.

St Helens North BC

Boundary Commission for England - North West Region
Final recommendation
St Helens South and Whiston Borough Constituency - Electorate 74,885

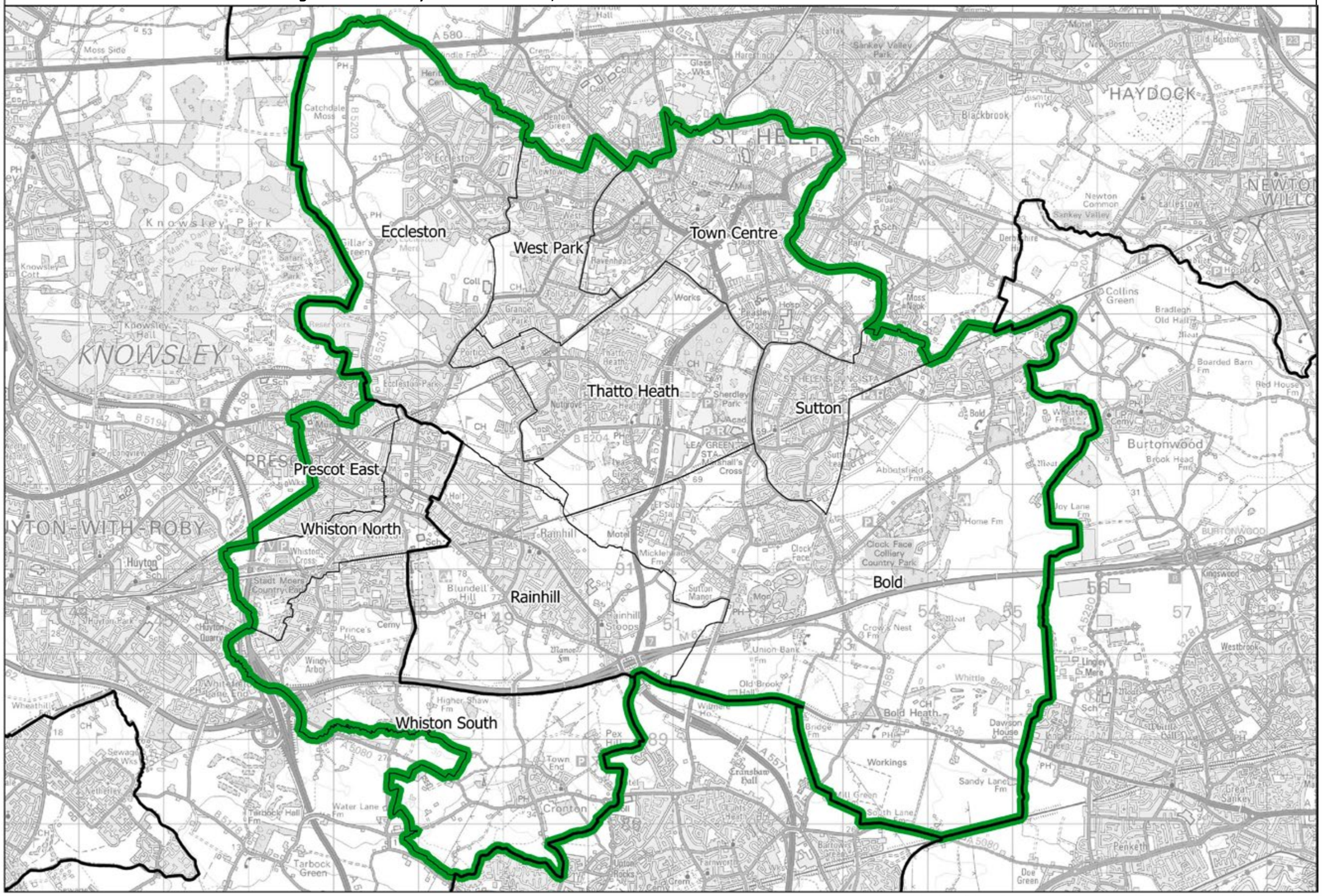

This map is based upon Ordnance Survey material with the permission of Ordnance Survey on behalf of the Keeper of Public Records ● Crown copyright and database right 2018. Unauthorised reproduction infringes Crown copyright and database right. Boundary Commission for England 100018289. 2018.

St Helens South and Whiston BC

Stockport East and Denton BC

Boundary Commission for England - North West Region
Final recommendation
Stockport East and Denton Borough Constituency - Electorate 75,263

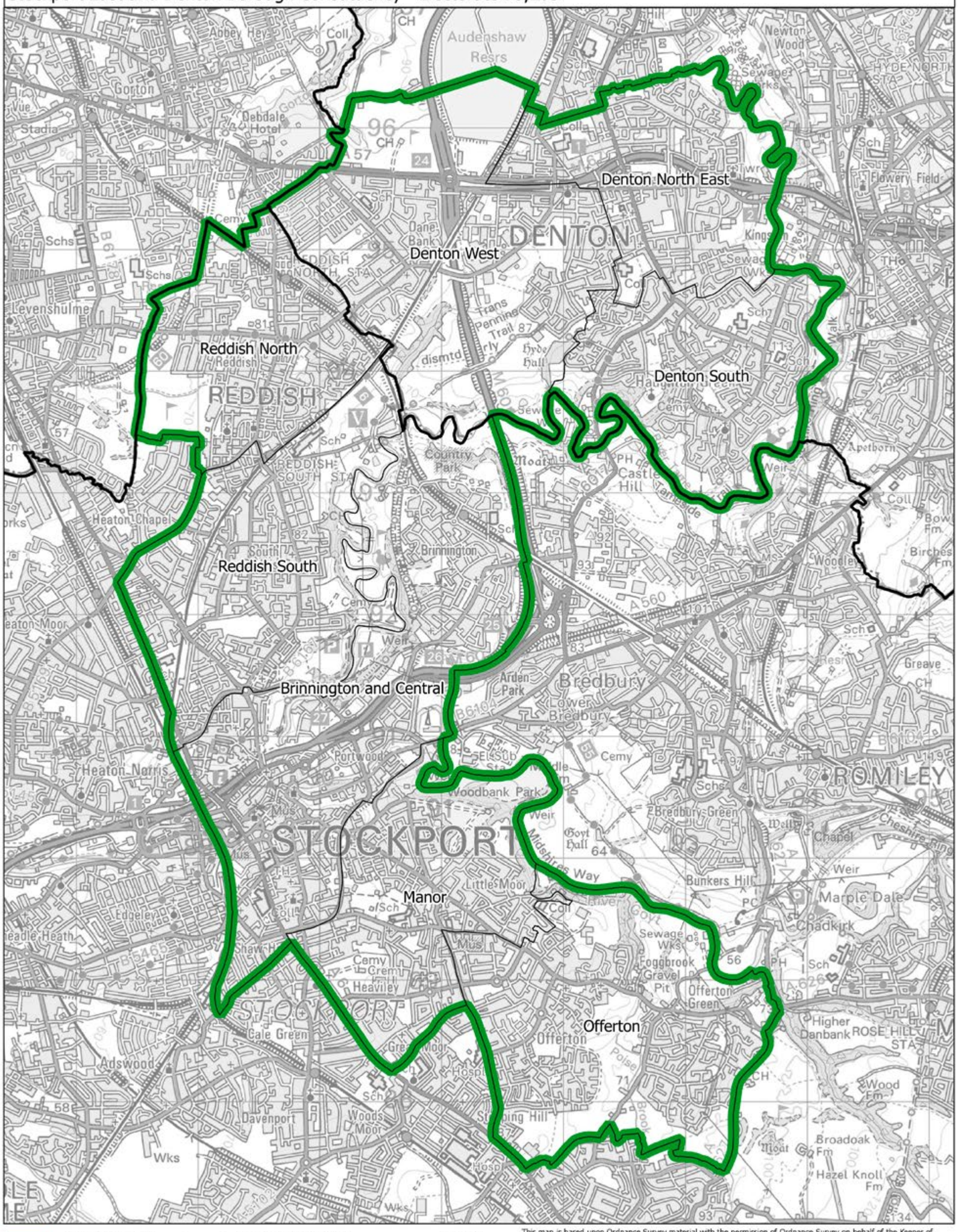

This map is based upon Ordnance Survey material with the permission of Ordnance Survey on behalf of the Keeper of Public Records © Crown copyright and database right 2018. Unauthorised reproduction infringes Crown copyright and database right. Boundary Commission for England 100018289. 2018.

Boundary Commission for England - North West Region
Final recommendation
Stockport West and Cheadle Borough Constituency - Electorate 71,861

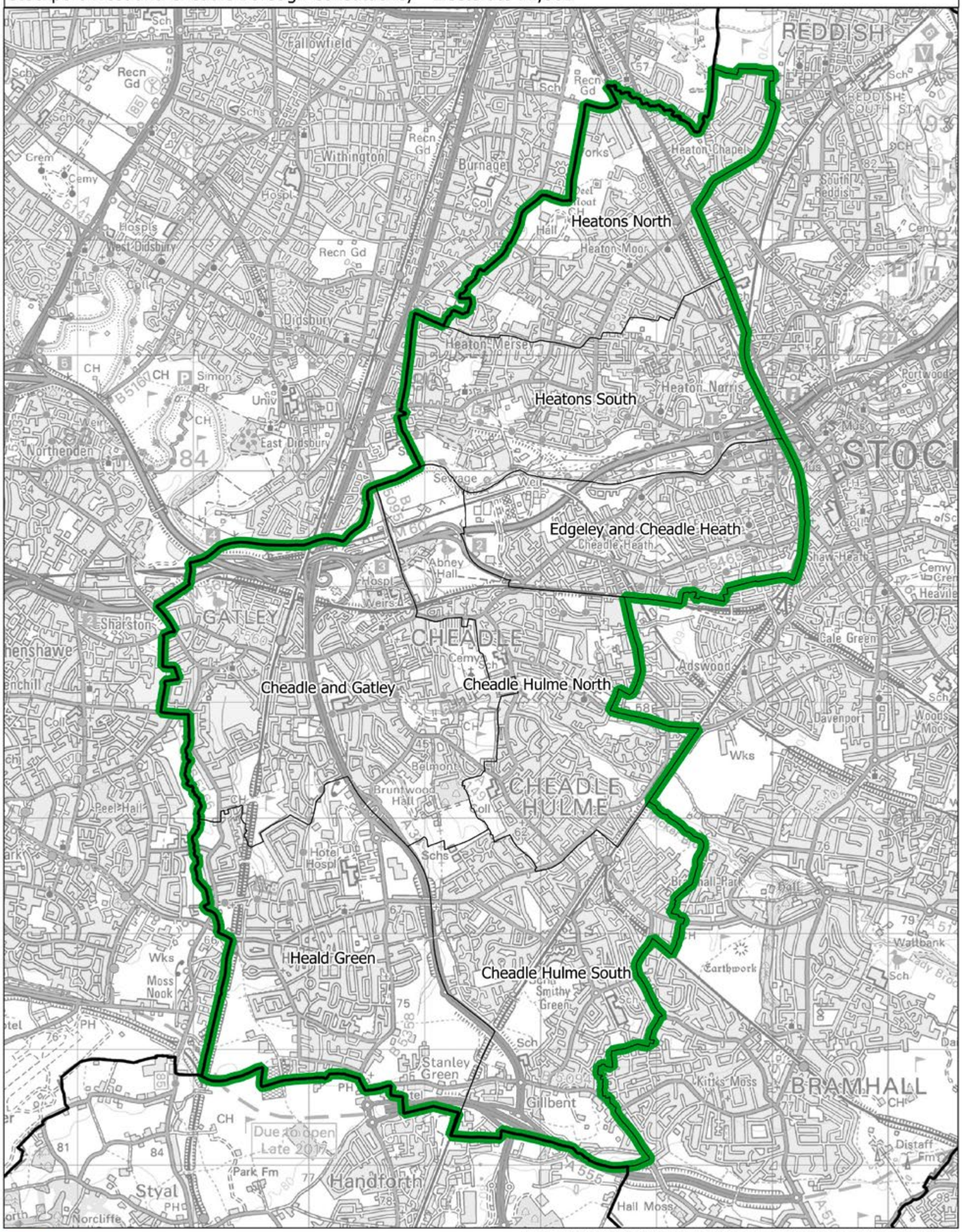
Heatons North
Heatons South
Edgeley and Cheadle Heath
Cheadle and Gatley
Cheadle Hulme North
Heald Green
Cheadle Hulme South
REDDISH
STOCKPORT
GATLEY
CHEADLE
CHEADLE HULME
BRAMHALL
Withington
Burnage
Didsbury
Heaton Mersey
Heaton Norris
Heaton Chapel
Heaton Moor
East Didsbury
Northenden
Sharston
Adswood
Davenport
Cale Green
Stanley Green
Gillbent
Styal
Handforth
Hall Moss
Kitts Moss
Wattbank
Moss Nook
Smithy Green
Belmont
Bruntwood Hall
Abney Hall
Cheadle Heath
Shaw Heath
Fallowfield
Reel Hall
Norcliffe
Due to open Late 2017
Park Fm
Distaff Fm
Earthwork
Woods Moor
Heavile
Cemy
Wks
Sch
Coll
Hospl
Recn Gd
Univ
Simon's Br
Sewage
Weir
Weirs
Hotel
Schs
Crem
Hall
Heaton Moor
South Reddish
Portwood
Bramhall Park
Cale Green
M60
A5103
B5167
B5465
A560
A555
A6
A34
A51
A57
A6145
B6169
B6166
B6468
B6469
B6470
B6509
B6526
B6528
B6529
B6530
B6531
B6532
B6533
B6534
B6535
B6536
B6537
B6538
B6539
B6540
B6541
B6542
B6543
B6544
B6545
B6546
B6547
B6548
B6549
B6550
B6551
B6552
B6553
B6554
B6555
B6556
B6557
B6558
B6559
B6560
B6561
B6562
B6563
B6564
B6565
B6566
B6567

Stretford and Urmston BC

Boundary Commission for England - North West Region
Final recommendation
Stretford and Urmston Borough Constituency - Electorate 76,104

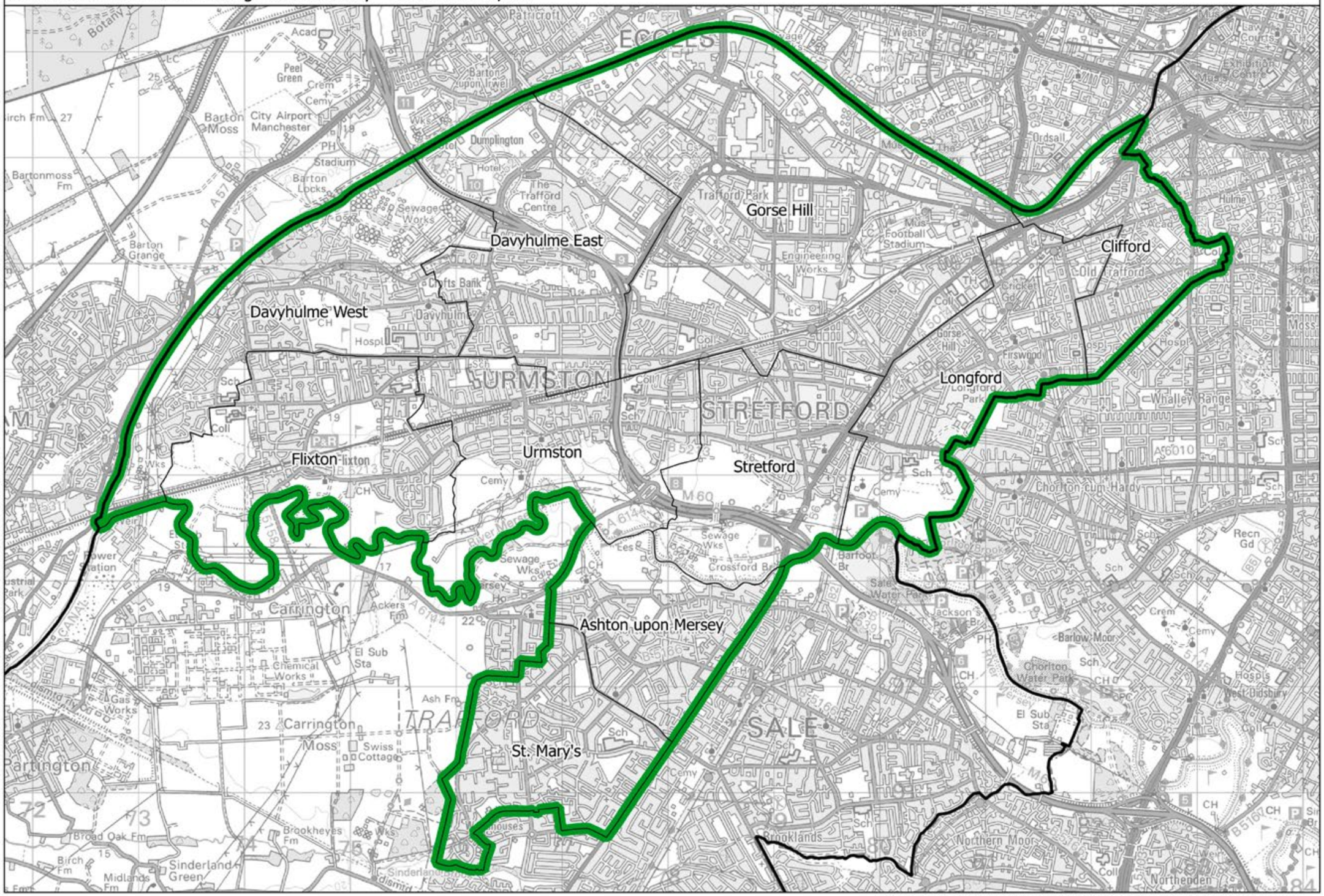
Davyhulme East
Davyhulme West
Gorse Hill
Clifford
Longford
Flixton
Urmston
Stretford
Ashton upon Mersey
St. Mary's
URMSTON
STRETFORD
SALE
TRAFFORD
Carrington
Barton Moss
City Airport Manchester
Trafford Park
Dumplington
Barton Locks
Barton Grange
Peel Green
Chorlton cum Hardy
Whalley Range
Northenden
Brooklands
Northern Moor
Barlow Moor
Chorlton Water Park
Carrington Moss
Sinderland Green
Broad Oak Fm
Brookheyes Fm
Midlands Fm
Birch Fm
Ash Fm
Ackers Fm
Crossford Br
Barfoot Br
Jackson's Br
Sewage Wks
Chemical Works
Gas Works
El Sub Sta
Swiss Cottage
Crofts Bank
Davyhulme
Hospl
Sch
Cemy
Coll
Recn Gd
Hulme
Firswood
Ordsall
Salford Quays
Weaste
Patricroft
Barton upon Irwell
Eccles
Botany
Acad
Bartonmoss Fm
Stadium
Hotel
The Trafford Centre
Sewage Works
Engineering Works
Mus Football Stadium
Cricket Gd
Old Trafford
Gorse Hill
Longford Park
Exhibition Centre
Law Courts
Mus
Cemy
Crem
Pumping Station
Industrial Park
Canal
River Mersey
River Irwell
M60
M6
A57
A56
A6010
A6144
A6144
A5145
B5158
B5213
B5214
B5231
B5160
B5166
B5163
B5158
B5213
B5214
B5231
B5160
B5166
B5163
B5158
B5213
B5214
B5231
B5160
B5166
B5163

Boundary Commission for England - North West Region
Final recommendation
Wallasey Borough Constituency - Electorate 76,052

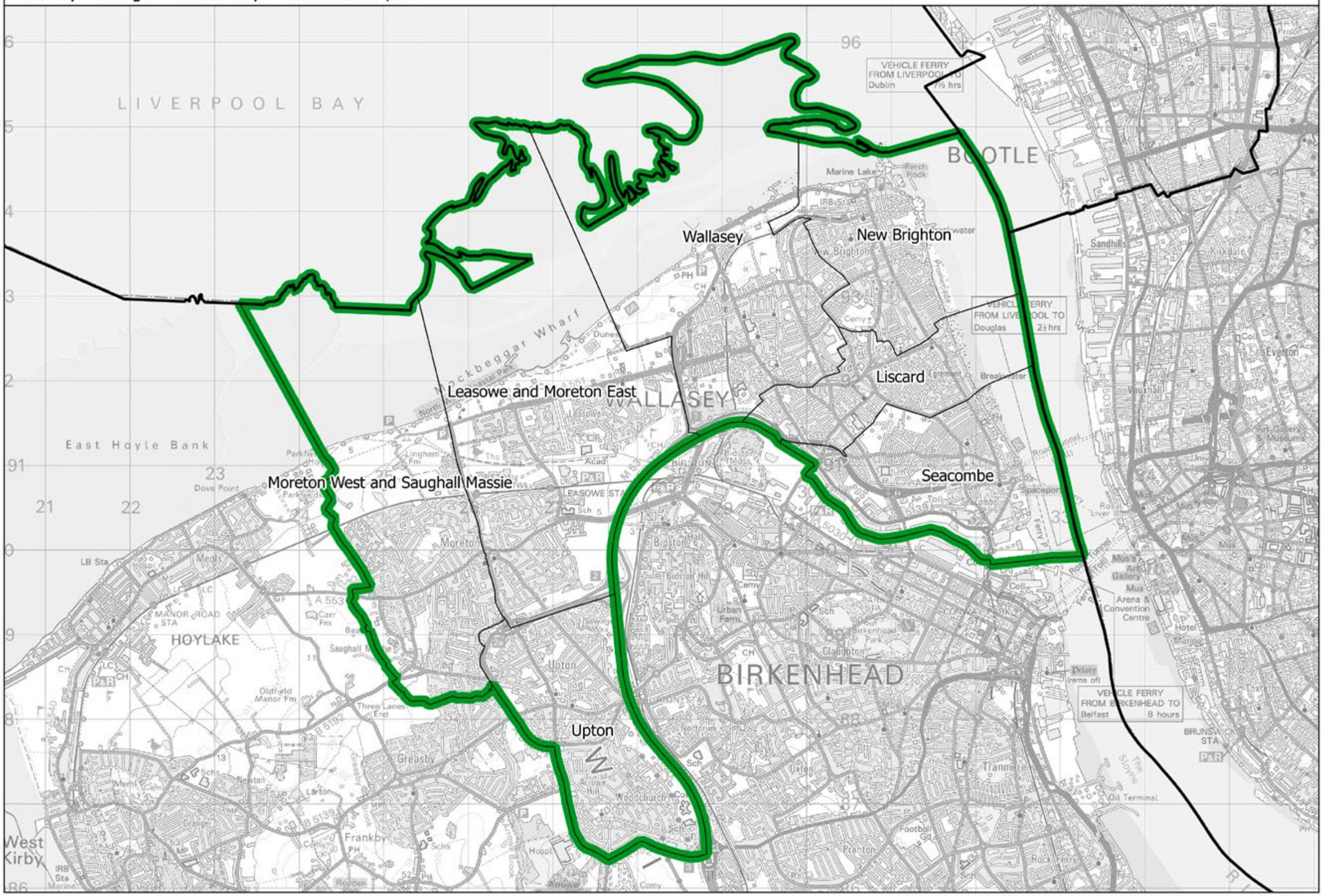

This map is based upon Ordnance Survey material with the permission of Ordnance Survey on behalf of the Keeper of Public Records © Crown copyright and database right 2018. Unauthorised reproduction infringes Crown copyright and database right. Boundary Commission for England 100018289. 2018.

Wallasey BC

Boundary Commission for England - North West Region
Final recommendation
Warrington North Borough Constituency - Electorate 76,183

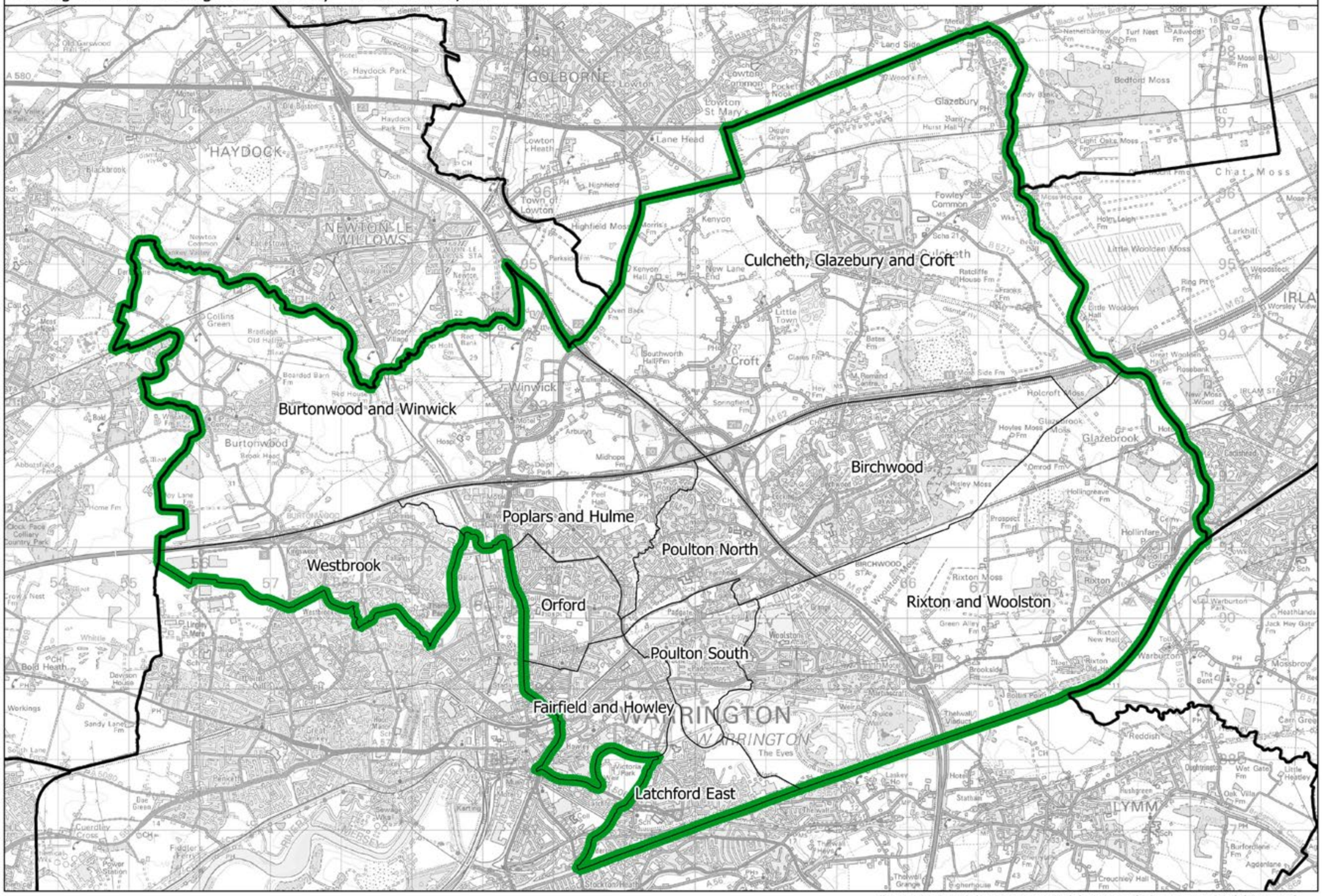

This map is based upon Ordnance Survey material with the permission of Ordnance Survey on behalf of the Keeper of Public Records © Crown copyright and database right 2018. Unauthorised reproduction infringes Crown copyright and database right. Boundary Commission for England 100018289. 2018.

Warrington North BC

Boundary Commission for England - North West Region
Final recommendation
Warrington South Borough Constituency - Electorate 76,806

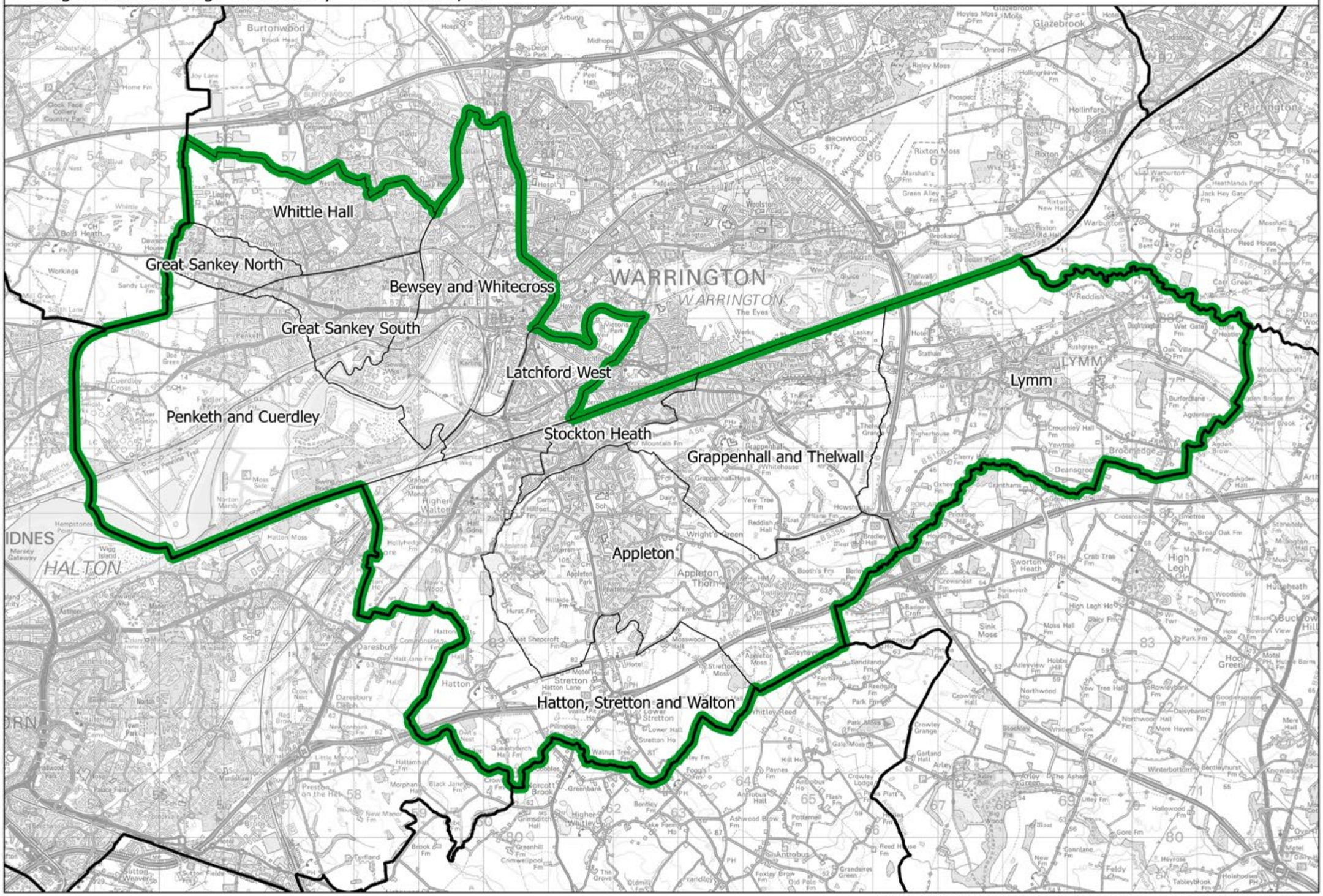

This map is based upon Ordnance Survey material with the permission of Ordnance Survey on behalf of the Keeper of Public Records © Crown copyright and database right 2018. Unauthorised reproduction infringes Crown copyright and database right. Boundary Commission for England 100018289. 2018.

Warrington South BC

Boundary Commission for England - North West Region
Final recommendation
Weaver Vale County Constituency - Electorate 72,496

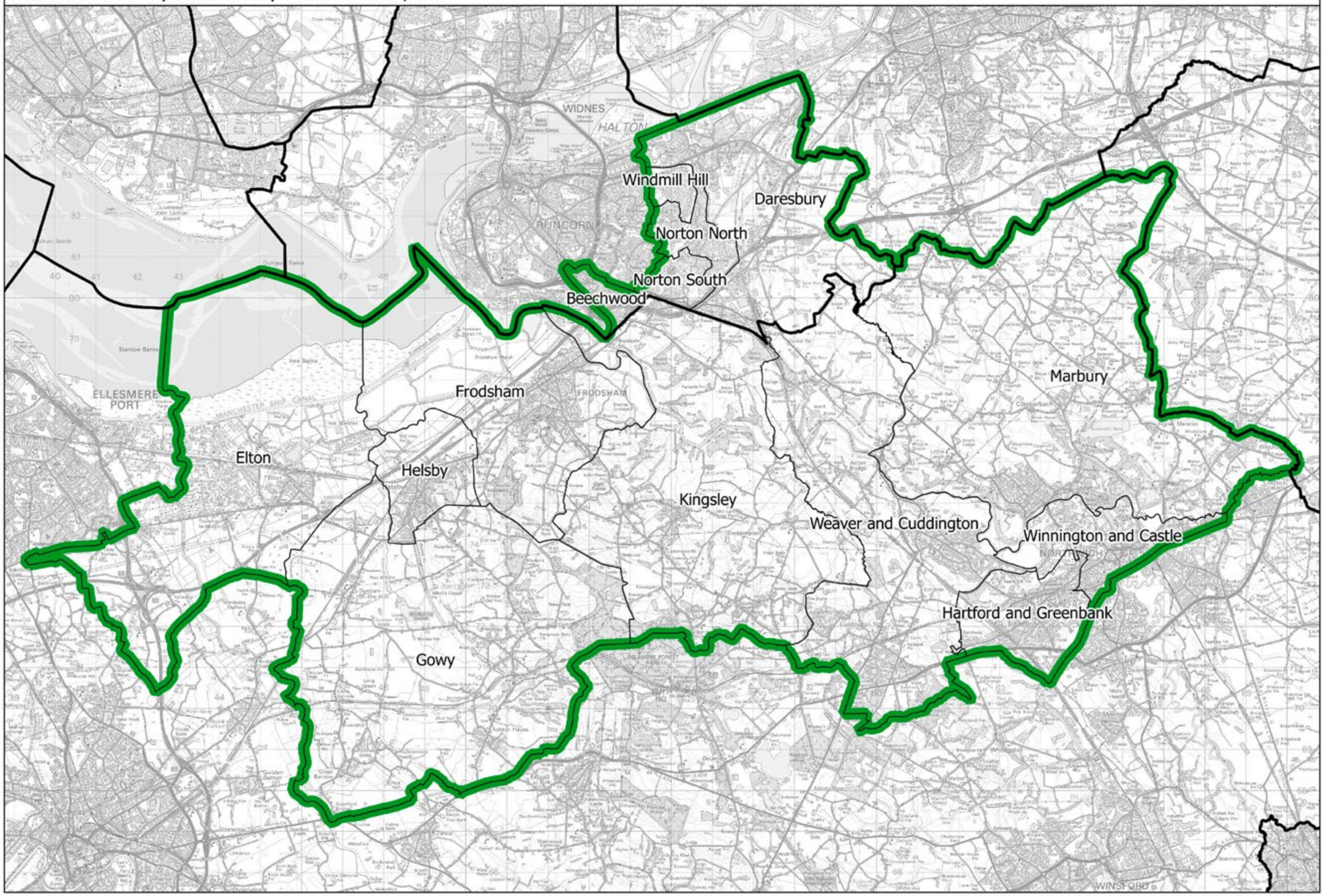

This map is based upon Ordnance Survey material with the permission of Ordnance Survey on behalf of the Keeper of Public Records © Crown copyright and database right 2018. Unauthorised reproduction infringes Crown copyright and database right. Boundary Commission for England 100018289. 2018.

Weaver Vale CC

Boundary Commission for England - North West Region
Final recommendation
West Cumbria County Constituency - Electorate 78,253

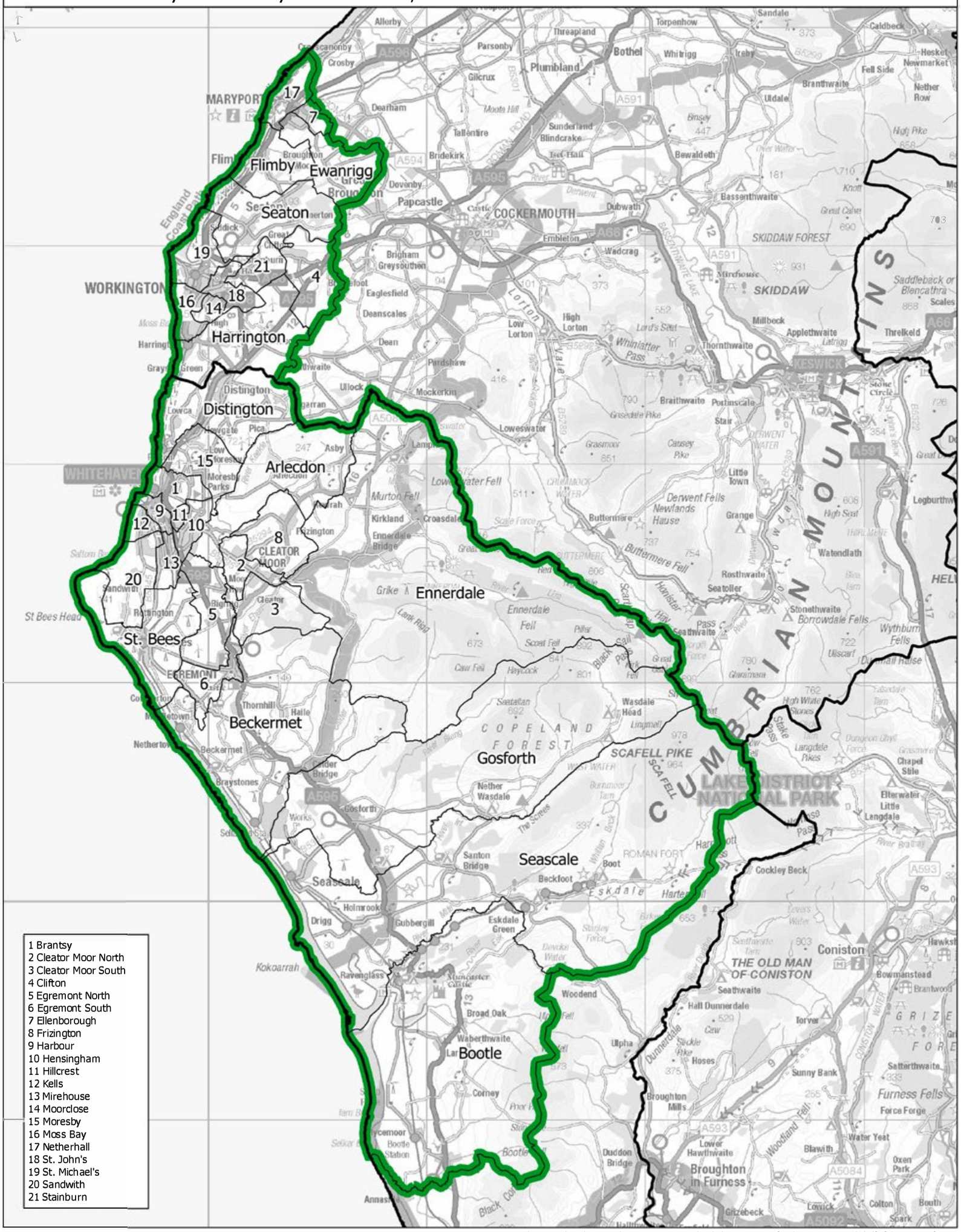

This map is based upon Ordnance Survey material with the permission of Ordnance Survey on behalf of the Keeper of Public Records ● Crown copyright and database right 2018. Unauthorised reproduction infringes Crown copyright and database right. Boundary Commission for England 100018289. 2018.

Boundary Commission for England - North West Region
Final recommendation
West Lancashire County Constituency - Electorate 71,897

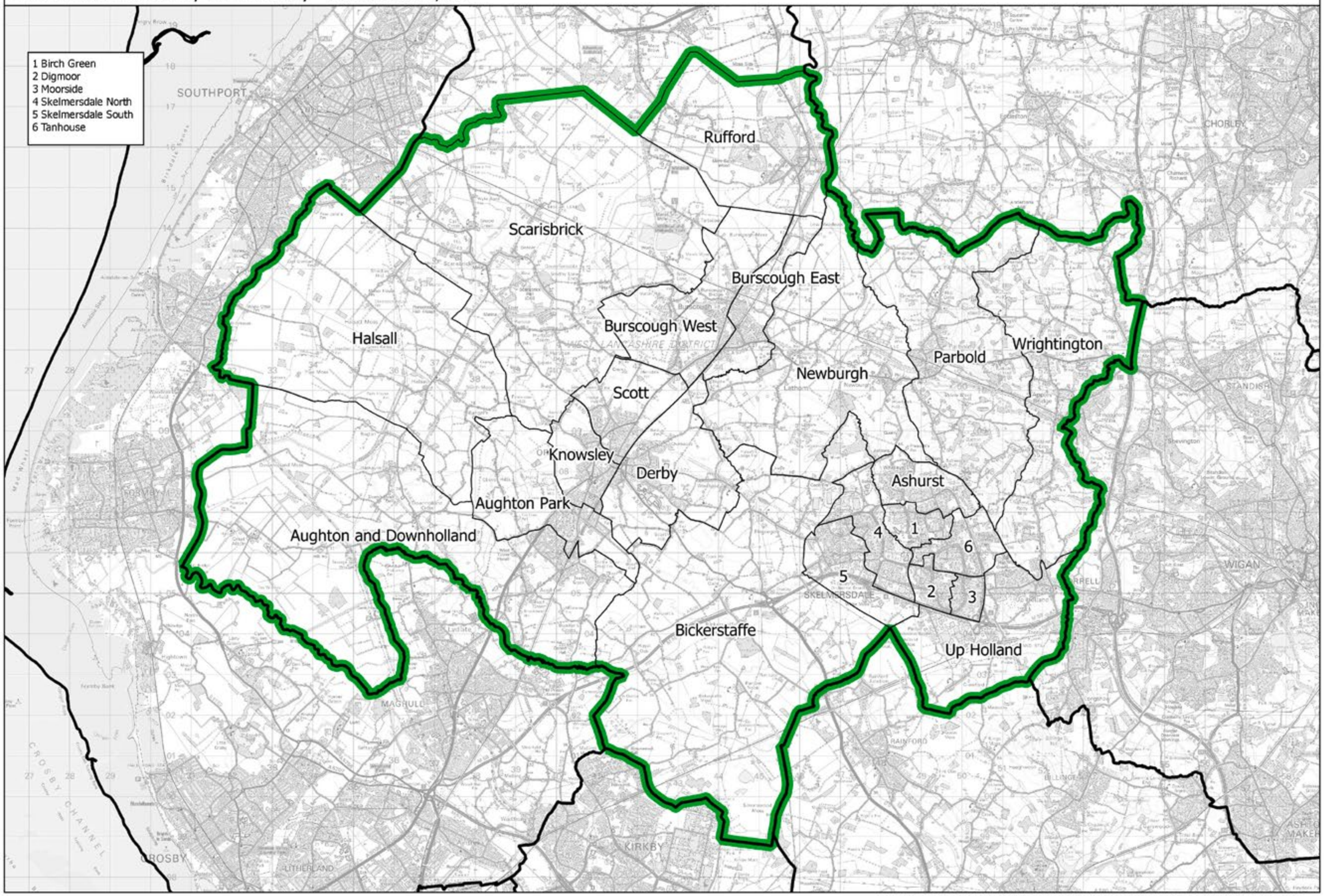

This map is based upon Ordnance Survey material with the permission of Ordnance Survey on behalf of the Keeper of Public Records © Crown copyright and database right 2018. Unauthorised reproduction infringes Crown copyright and database right. Boundary Commission for England 100018289. 2018.

West Lancashire CC

Boundary Commission for England - North West Region

Final recommendation

Westmorland and Lonsdale County Constituency - Electorate 72,371

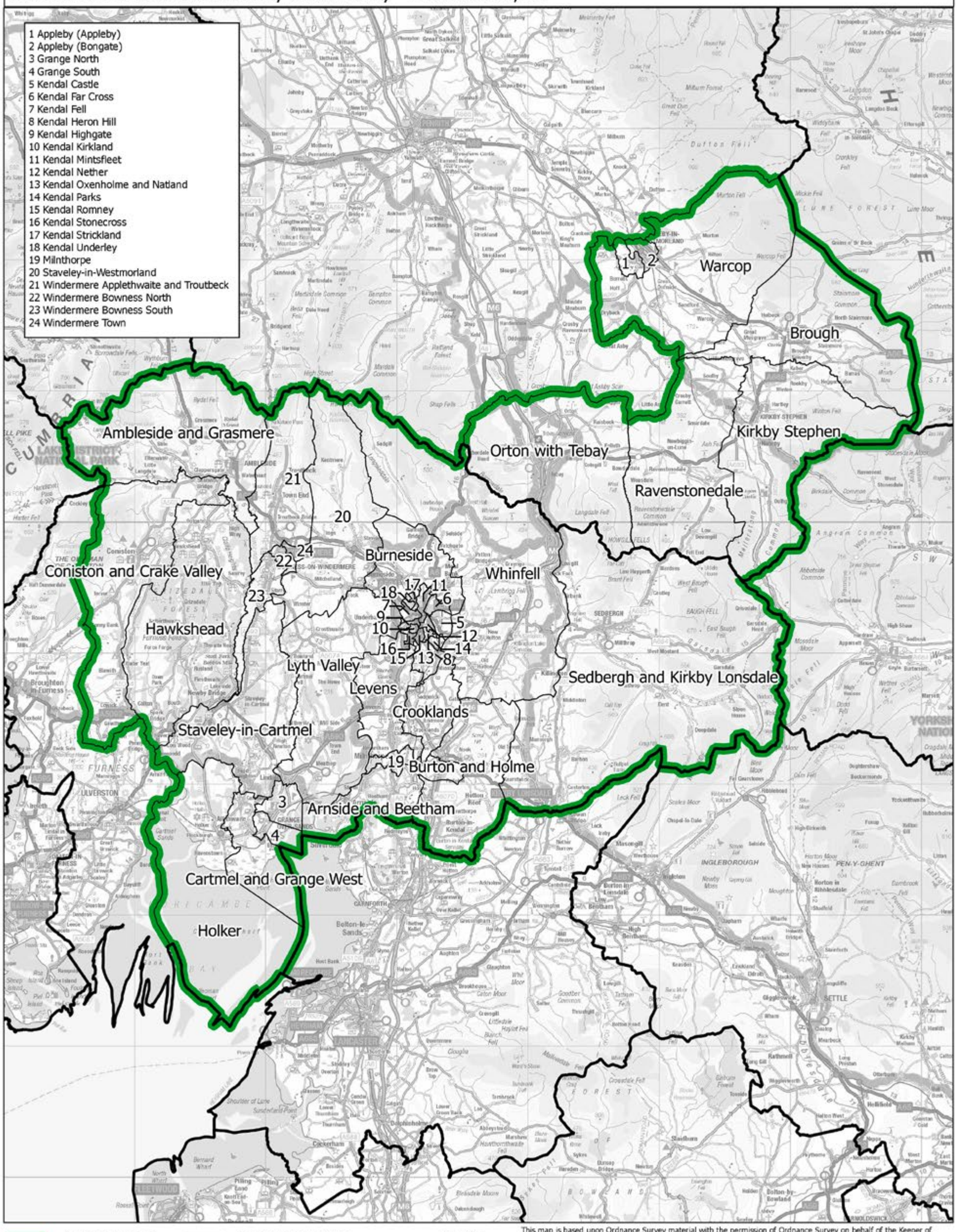

Constituency — Local authorities — Wards

This map is based upon Ordnance Survey material with the permission of Ordnance Survey on behalf of the Keeper of Public Records © Crown copyright and database right 2018. Unauthorised reproduction infringes Crown copyright and database right. Boundary Commission for England 100018289. 2018.

Westmorland and Lonsdale CC

Widnes and Runcorn BC

Boundary Commission for England - North West Region
Final recommendation
Widnes and Runcorn Borough Constituency - Electorate 75,381

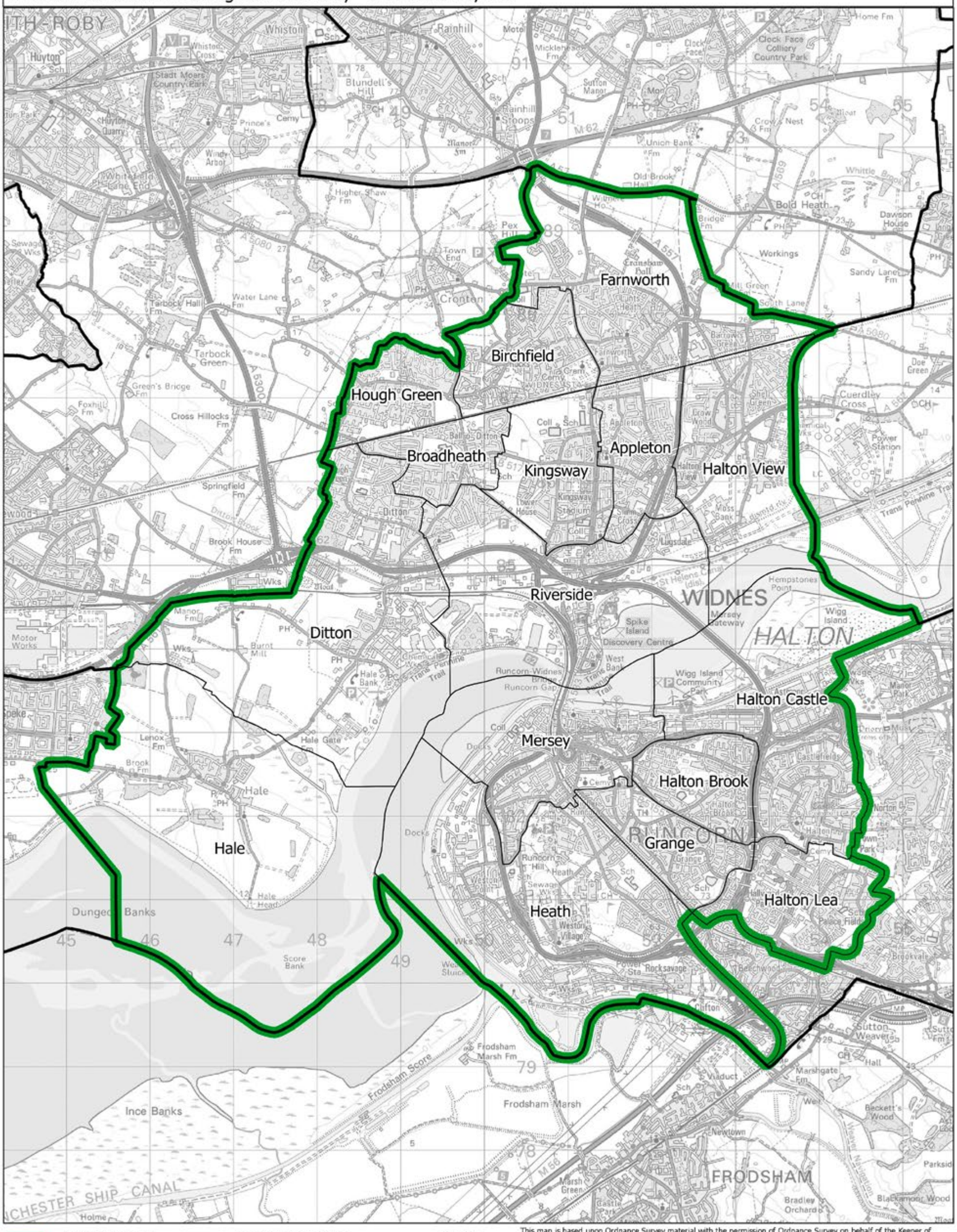

This map is based upon Ordnance Survey material with the permission of Ordnance Survey on behalf of the Keeper of Public Records © Crown copyright and database right 2018. Unauthorised reproduction infringes Crown copyright and database right. Boundary Commission for England 100018289. 2018.

Boundary Commission for England - North West Region
Final recommendation
Wigan County Constituency - Electorate 72,733

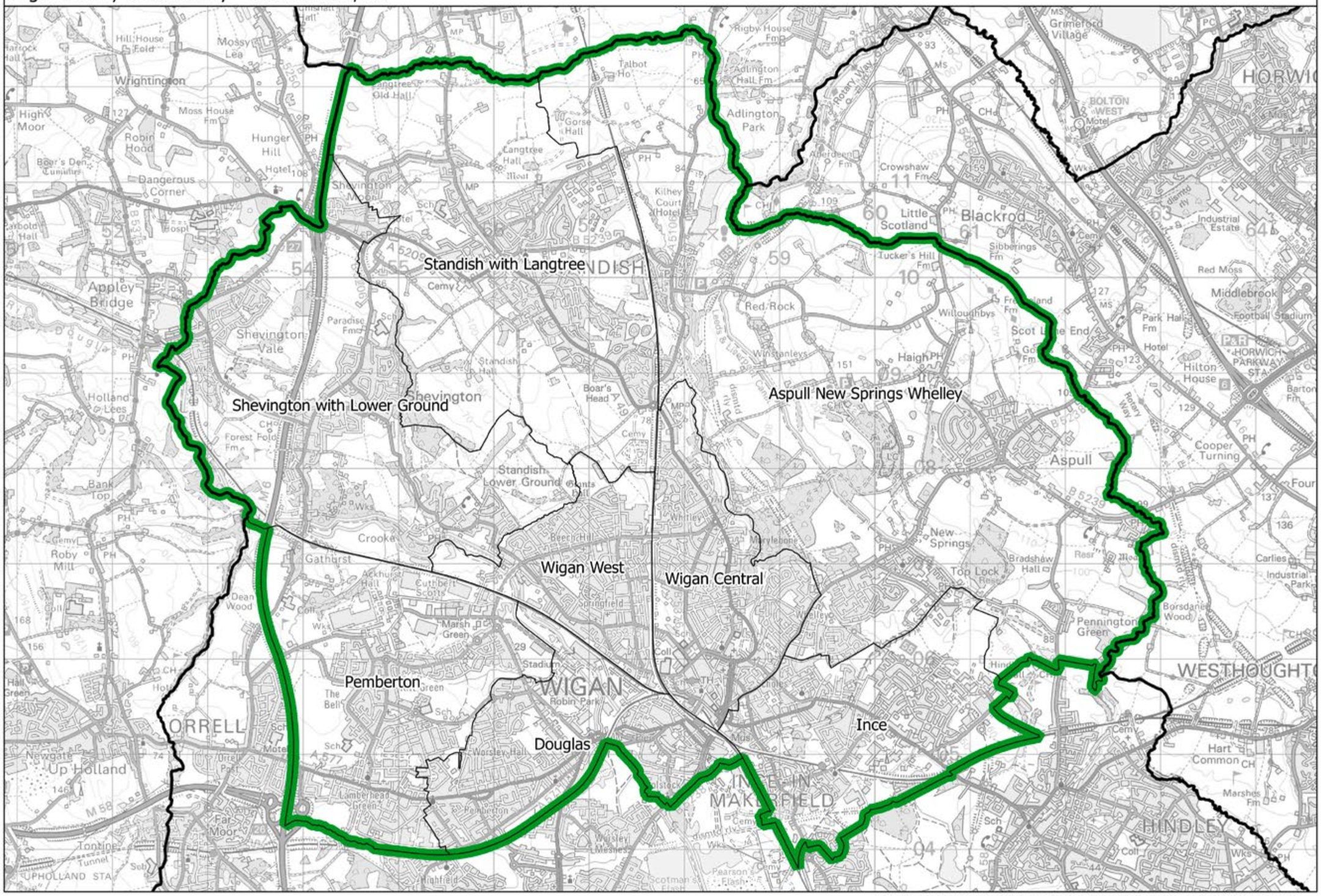

This map is based upon Ordnance Survey material with the permission of Ordnance Survey on behalf of the Keeper of Public Records © Crown copyright and database right 2018. Unauthorised reproduction infringes Crown copyright and database right. Boundary Commission for England 100018289. 2018.

Wigan CC

Wirral West and Bebington CC

Boundary Commission for England - North West Region
Final recommendation
Wirral West and Bebington County Constituency - Electorate 76,062

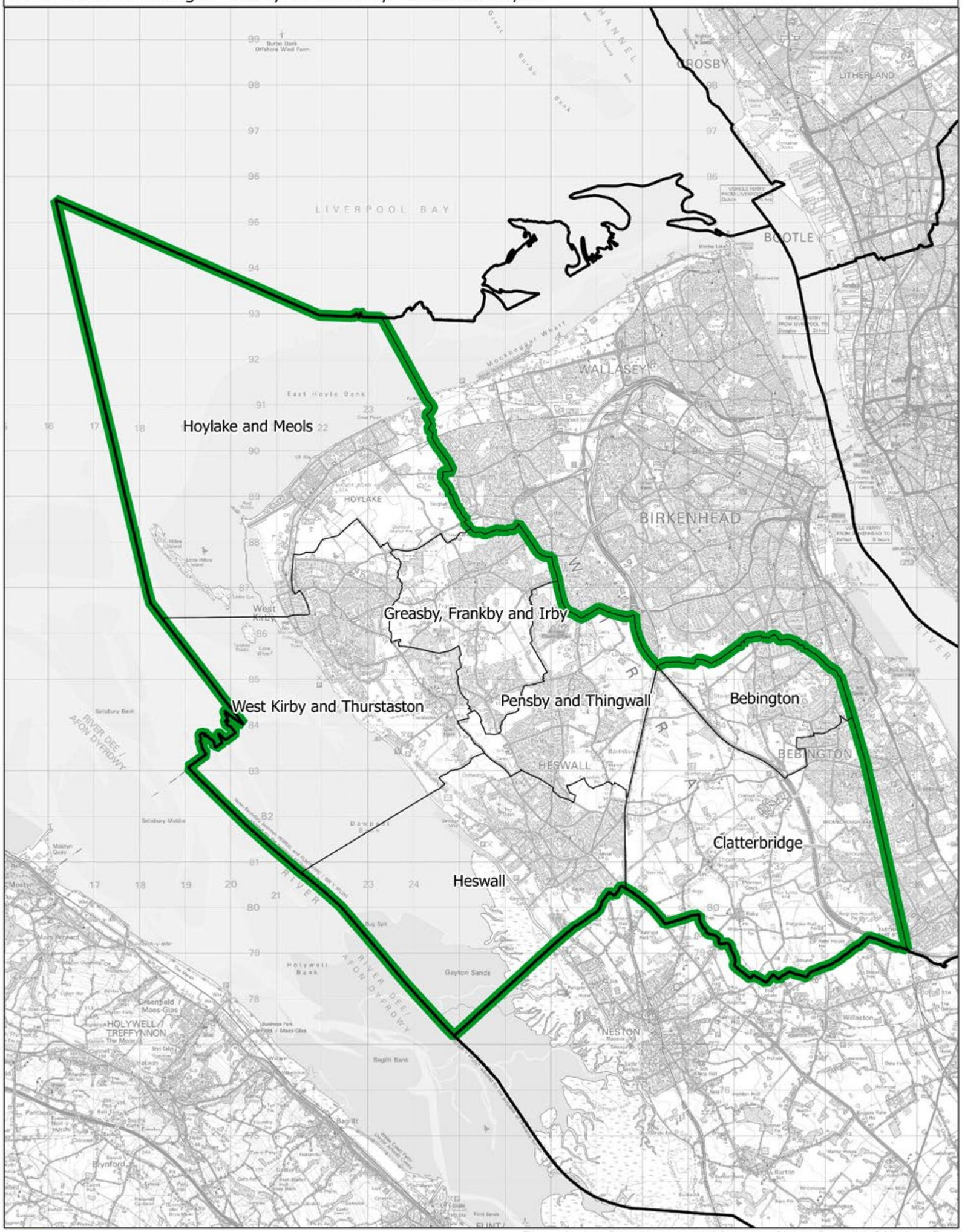

This map is based upon Ordnance Survey material with the permission of Ordnance Survey on behalf of the Keeper of Public Records © Crown copyright and database right 2018. Unauthorised reproduction infringes Crown copyright and database right. Boundary Commission for England 100018289. 2018.

Boundary Commission for England - North West Region
Final recommendation
Worsley and Eccles South County Constituency - Electorate 72,316

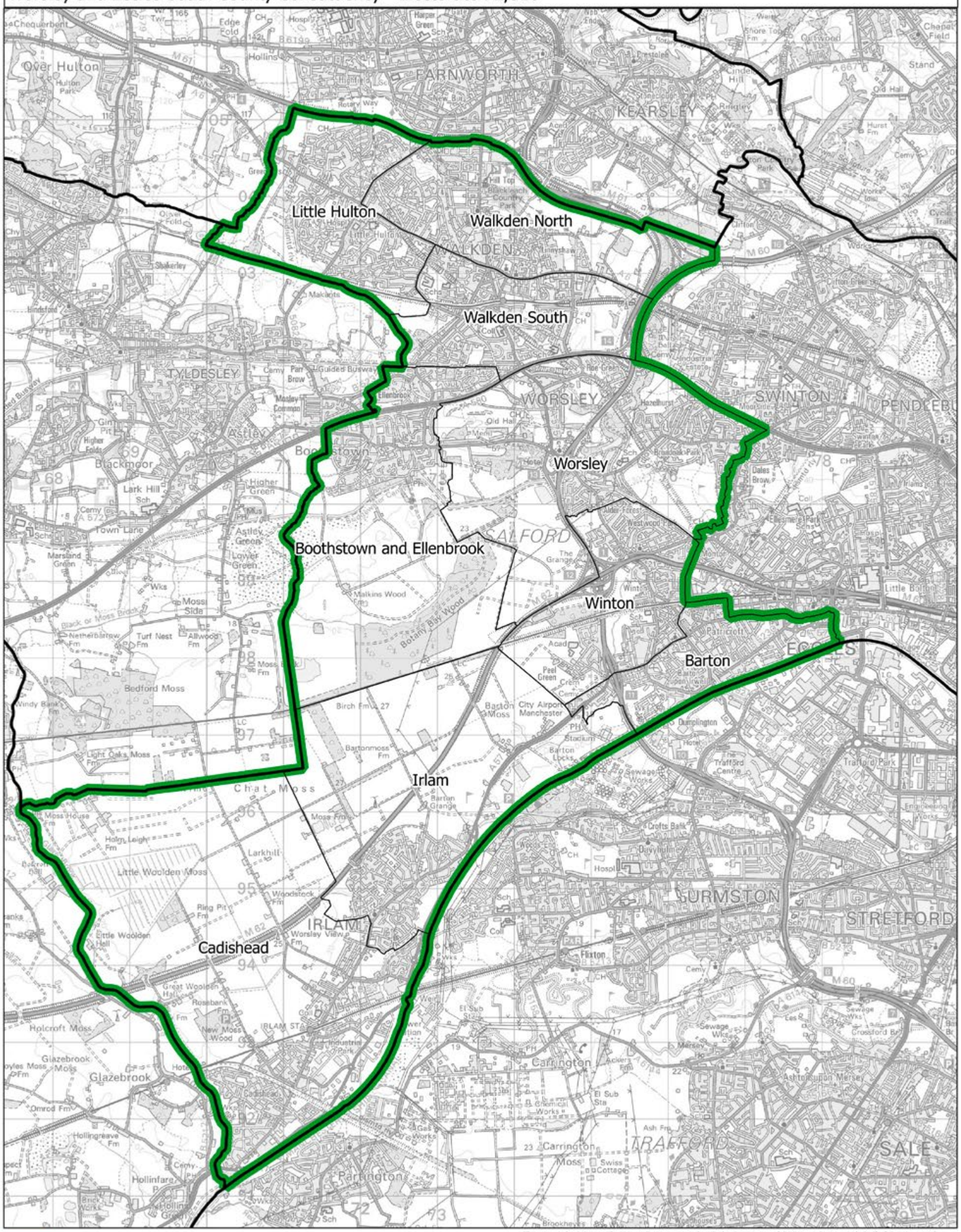

This map is based upon Ordnance Survey material with the permission of Ordnance Survey on behalf of the Keeper of Public Records © Crown copyright and database right 2018. Unauthorised reproduction infringes Crown copyright and database right. Boundary Commission for England 100018289. 2018.

Worsley and Eccles South CC

Wythenshawe and Sale East BC

Boundary Commission for England - North West Region
Final recommendation
Wythenshawe and Sale East Borough Constituency - Electorate 75,919

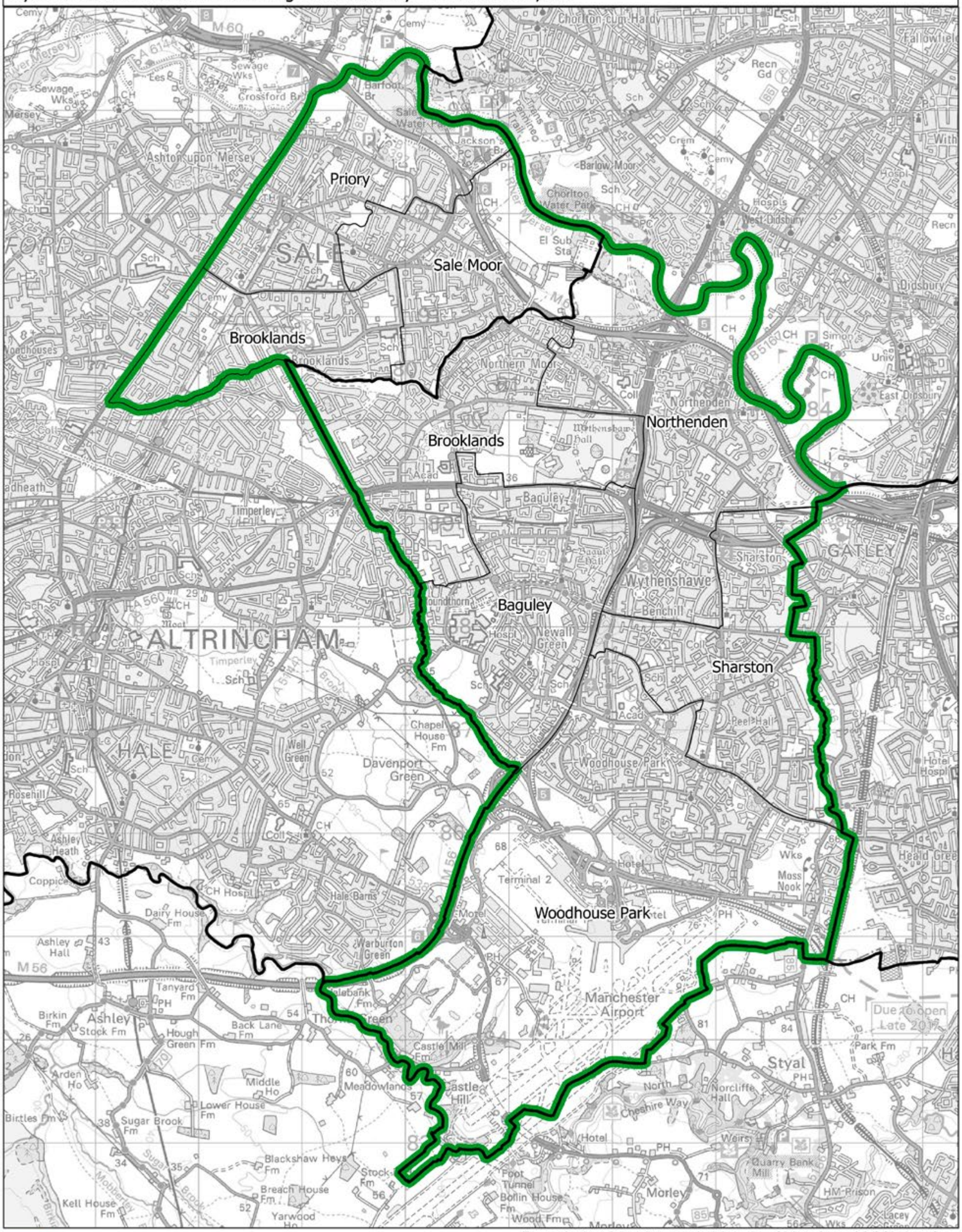

This map is based upon Ordnance Survey material with the permission of Ordnance Survey on behalf of the Keeper of Public Records © Crown copyright and database right 2018. Unauthorised reproduction infringes Crown copyright and database right. Boundary Commission for England 100018289. 2018.