Boundary Commission for England

The 2018 Review of Parliamentary Constituency Boundaries

Volume three: Maps

September 2018

Boundary Commission for England

The 2018 Review of Parliamentary Constituency Boundaries

Presented to Parliament pursuant to section 3(5) of the Parliamentary Constituencies Act 1986

© Crown copyright 2018

This publication is licensed under the terms of the Open Government Licence v3.0 except where otherwise stated. To view this licence, visit nationalarchives.gov.uk/doc/open-government-licence/version/3

Where we have identified any third party copyright information you will need to obtain permission from the copyright holders concerned.

This publication is available at www.gov.uk/government/publications

Any enquiries regarding this publication should be sent to us at publiccorrespondence@cabinetoffice.gov.uk

ISBN 978-1-5286-0680-6
CCS0618873568 09/18

Printed on paper containing 75% recycled fibre content minimum

Printed in the UK by the APS Group on behalf of the Controller of Her Majesty's Stationery Office

The 2018 Review of Parliamentary Constituencies

Volume three: Maps

About the 2018 Review

The Boundary Commission for England is an independent and impartial non-departmental public body, responsible for reviewing Parliamentary constituency boundaries in England.

In 2016 we began a review of all the Parliamentary constituencies in England on the basis of rules set in the Parliamentary Constituencies Act 1986 (as amended). The rules result in a significant reduction in the number of constituencies in England (from 533 to 501), and require every constituency – apart from two on the Isle of Wight – to have an electorate that is no smaller than 71,031, and no larger than 78,507. We submitted our final recommendations for new constituencies to Government in September 2018.

Final recommendations

Our final recommendations are set out in a report of three volumes. This volume, containing maps that show our final recommendations, should be considered alongside Volume one: Report, which provides details on how we reached our final recommendations, and Volume two: Constituency names, designations and composition, which details the wards that form each constituency.

About this volume

This volume contains a detailed map of each recommended constituency in England, showing its name and boundaries. The maps of constituencies are set out by each of the nine regions in England, and ordered alphabetically.

Contents

Region	Map No.
Eastern	**1-57**
East Midlands	**58-101**
London	**102-169**
North East	**170-194**
North West	**195-262**
South East	**263-345**
South West	**346-398**
West Midlands	**399-451**
Yorkshire and the Humber	**452-501**

Eastern

1 Basildon and East Thurrock CC
2 Bedford BC
3 Billericay CC
4 Braintree CC
5 Brentwood and Ongar CC
6 Broadland and Fakenham CC
7 Broxbourne BC
8 Bury St Edmunds CC
9 Cambridge BC
10 Castle Point BC
11 Central Suffolk CC
12 Chelmsford BC
13 Colchester BC
14 Epping Forest CC
15 Great Yarmouth CC
16 Harlow CC
17 Harwich and Clacton CC
18 Hemel Hempstead CC
19 Hertford and Stortford CC
20 Hertsmere CC
21 Hitchin and Harpenden CC
22 Huntingdon and St Neots CC
23 Ipswich BC
24 Letchworth and Royston CC
25 Luton North and Houghton Regis BC
26 Luton South BC
27 Mid Bedfordshire CC
28 Mid Norfolk CC
29 North East Bedfordshire CC
30 North East Cambridgeshire CC
31 North East Essex CC
32 North Norfolk CC
33 North West Cambridgeshire CC
34 North West Norfolk CC
35 Norwich North BC
36 Norwich South BC
37 Peterborough BC
38 Rayleigh and Wickford BC
39 Rochford and Southend East CC
40 Saffron Walden CC
41 Southend West and Hadleigh BC
42 South Cambridgeshire CC
43 South East Cambridgeshire CC
44 South Norfolk CC
45 South Suffolk CC
46 South West Bedfordshire CC
47 South West Hertfordshire CC
48 St Albans BC
49 Stevenage CC
50 Suffolk Coastal CC
51 Thetford and Downham Market CC
52 Thurrock BC
53 Watford BC
54 Waveney CC
55 Welwyn Hatfield CC
56 West Suffolk CC
57 Witham and Maldon CC

Boundary Commission for England - Eastern Region

Final recommendation

Basildon and East Thurrock County Constituency - Electorate 76,451

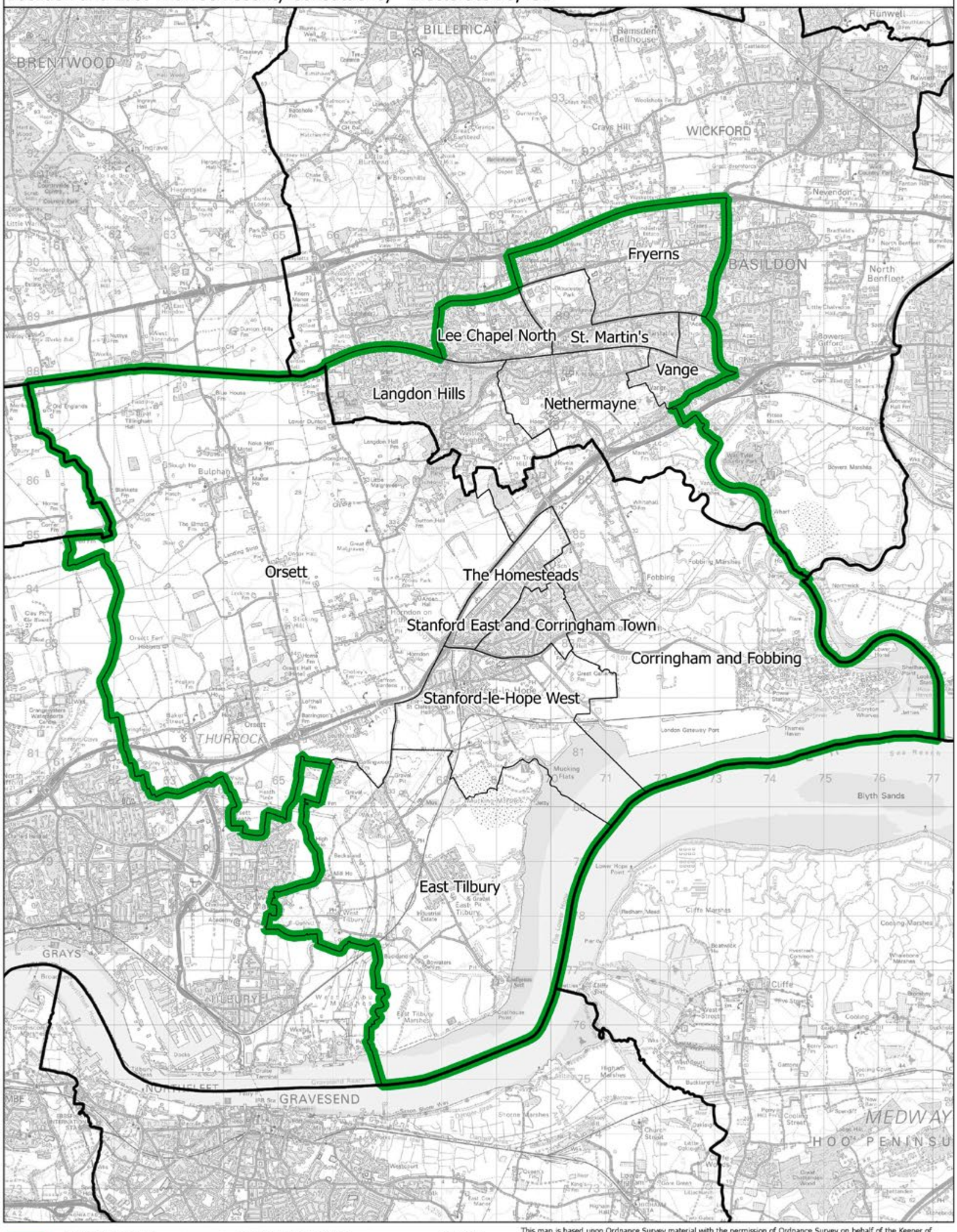

This map is based upon Ordnance Survey material with the permission of Ordnance Survey on behalf of the Keeper of Public Records © Crown copyright and database right 2018. Unauthorised reproduction infringes Crown copyright and database right. Boundary Commission for England 100018289. 2018.

Basildon and East Thurrock CC

Boundary Commission for England - Eastern Region
Final recommendation
Bedford Borough Constituency - Electorate 74,520

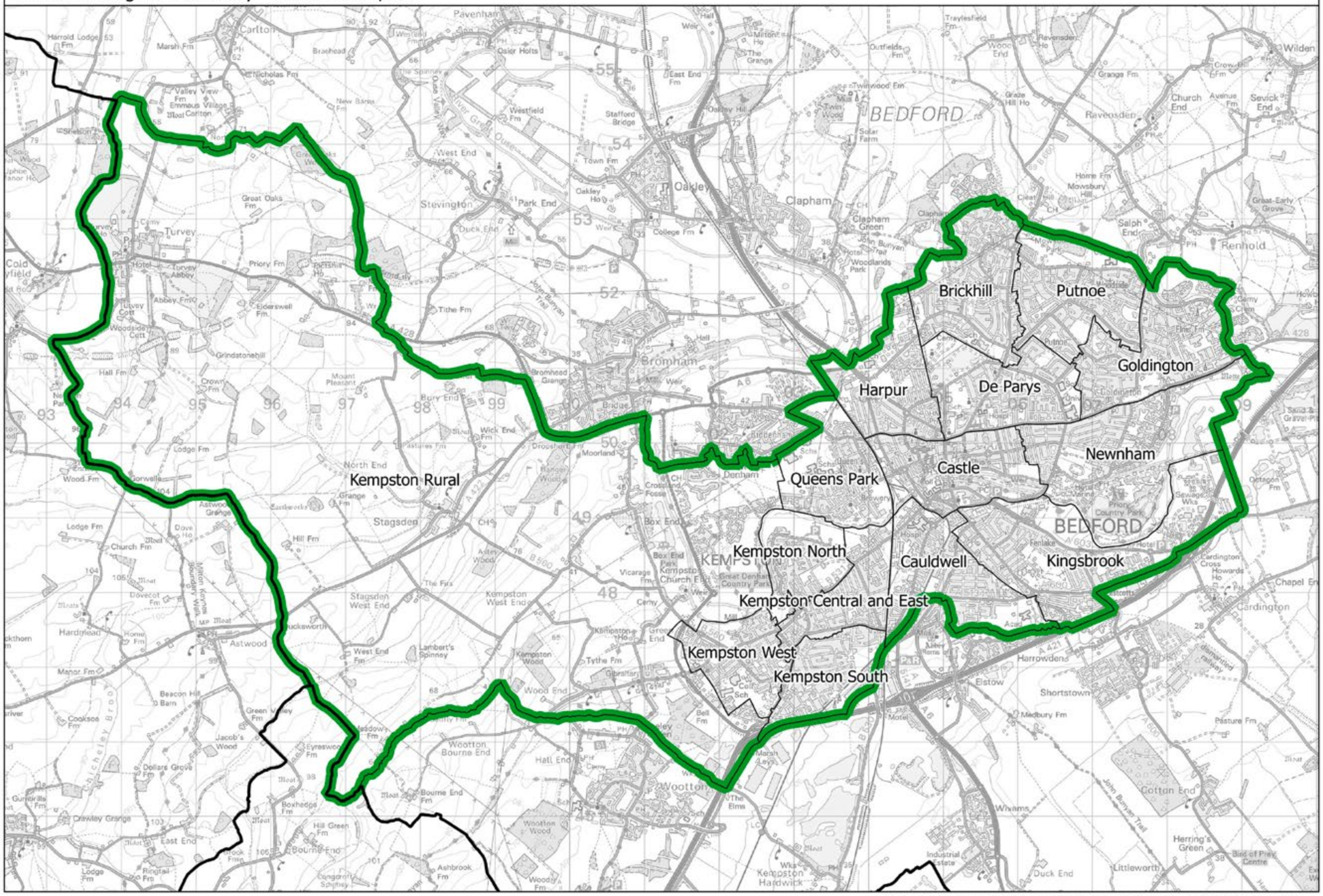

This map is based upon Ordnance Survey material with the permission of Ordnance Survey on behalf of the Keeper of Public Records © Crown copyright and database right 2018. Unauthorised reproduction infringes Crown copyright and database right. Boundary Commission for England 100018289. 2018.

Bedford BC

Boundary Commission for England - Eastern Region
Final recommendation
Billericay County Constituency - Electorate 77,439

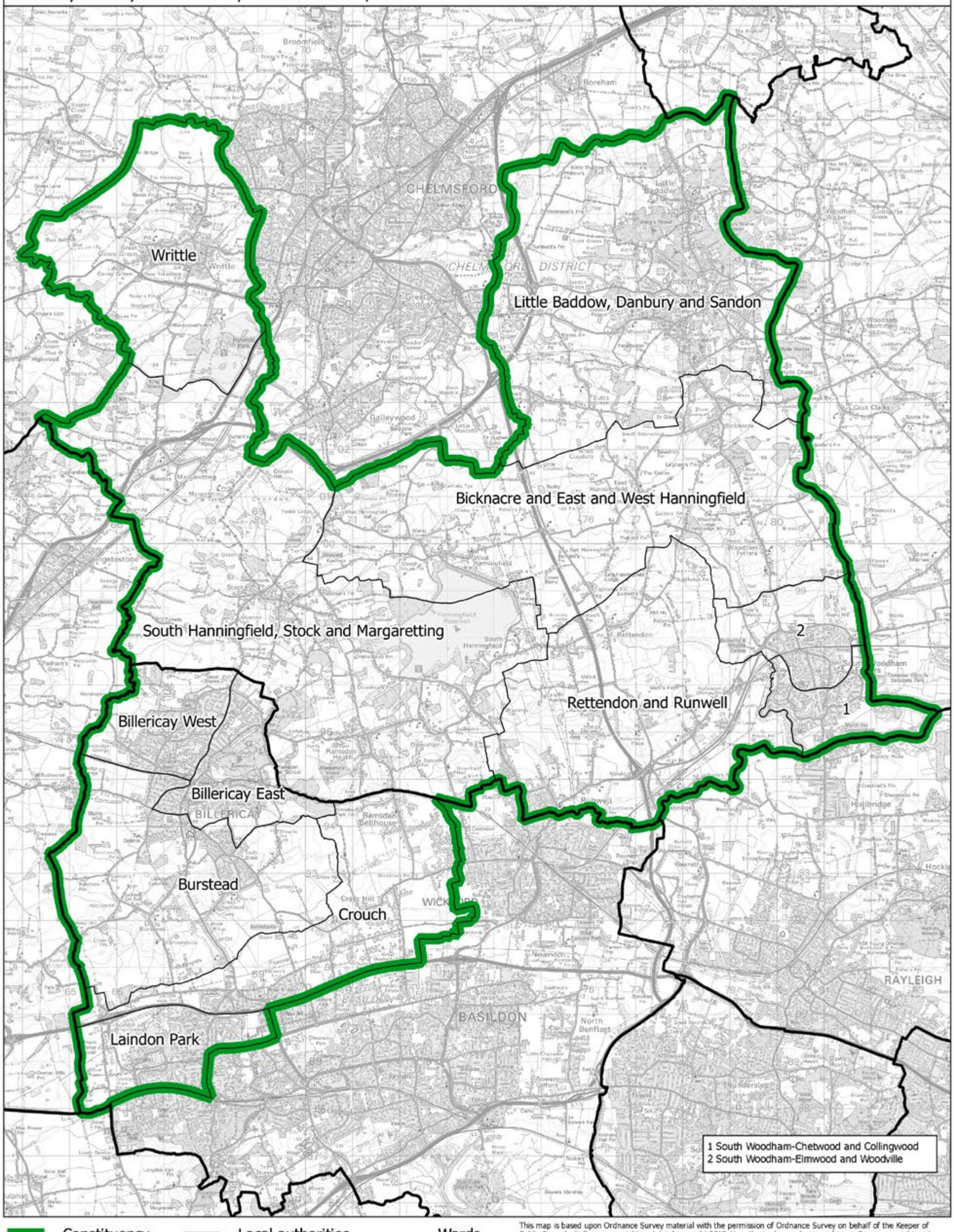

This map is based upon Ordnance Survey material with the permission of Ordnance Survey on behalf of the Keeper of Public Records © Crown copyright and database right 2018. Unauthorised reproduction infringes Crown copyright and database right. Boundary Commission for England 100018289. 2018.

Billericay CC

Braintree CC

Boundary Commission for England - Eastern Region
Final recommendation
Braintree County Constituency - Electorate 75,132

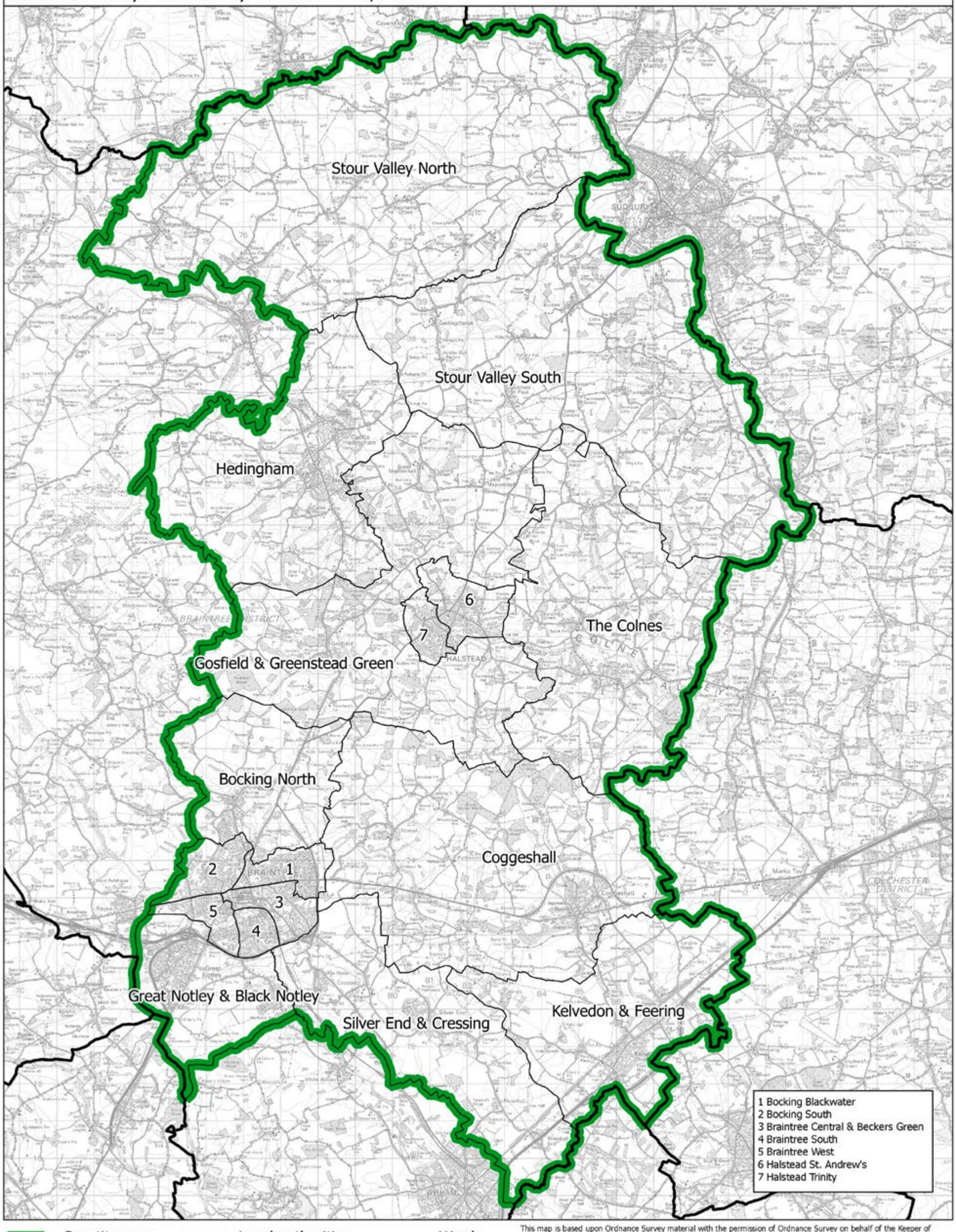

Constituency — Local authorities — Wards

This map is based upon Ordnance Survey material with the permission of Ordnance Survey on behalf of the Keeper of Public Records © Crown copyright and database right 2018. Unauthorised reproduction infringes Crown copyright and database right. Boundary Commission for England 100018289. 2018.

Boundary Commission for England - Eastern Region
Final recommendation
Brentwood and Ongar County Constituency - Electorate 75,442

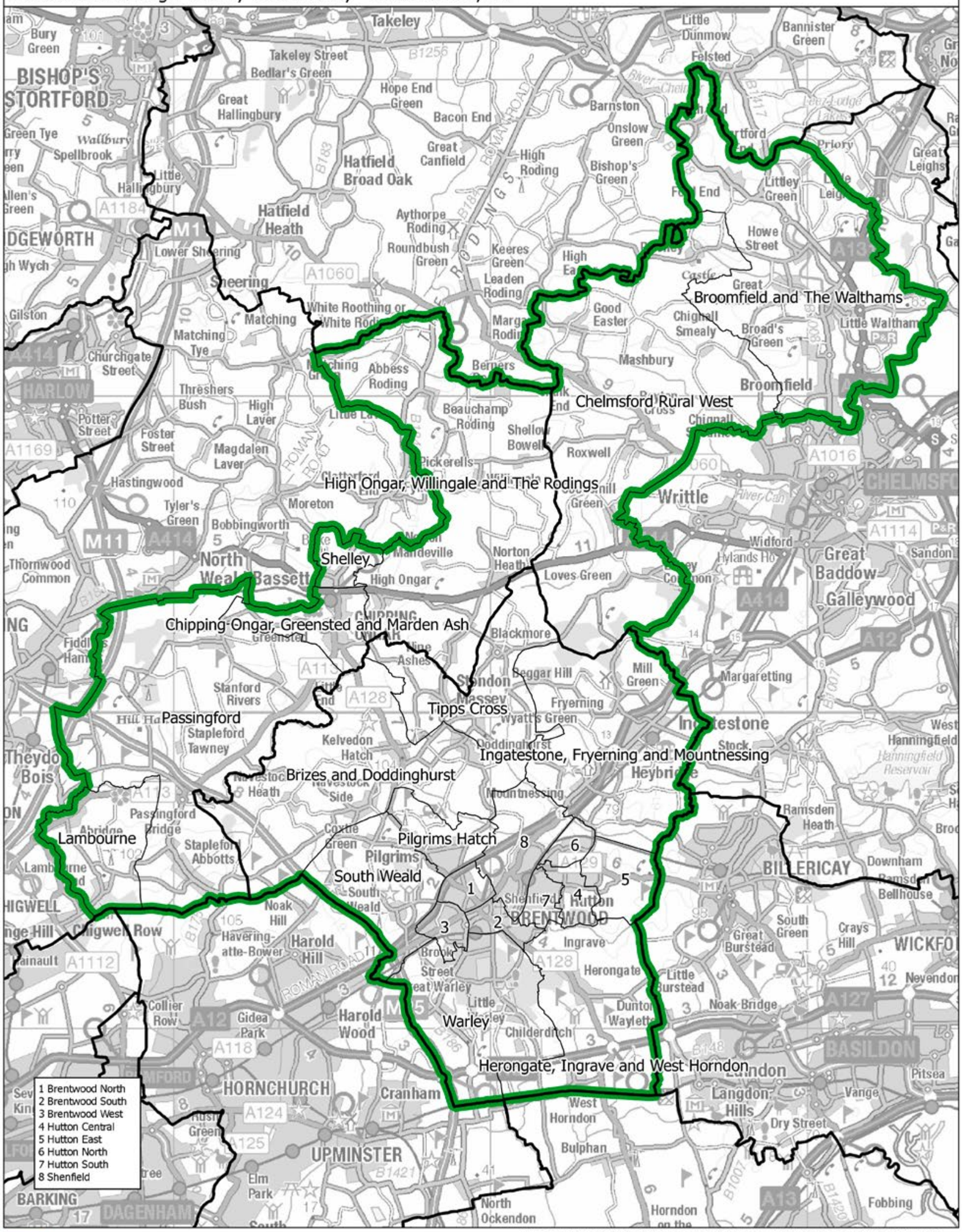

This map is based upon Ordnance Survey material with the permission of Ordnance Survey on behalf of the Keeper of Public Records © Crown copyright and database right 2018. Unauthorised reproduction infringes Crown copyright and database right. Boundary Commission for England 100018289. 2018.

Brentwood and Ongar CC

Boundary Commission for England - Eastern Region

Final recommendation

Broadland and Fakenham County Constituency - Electorate 71,085

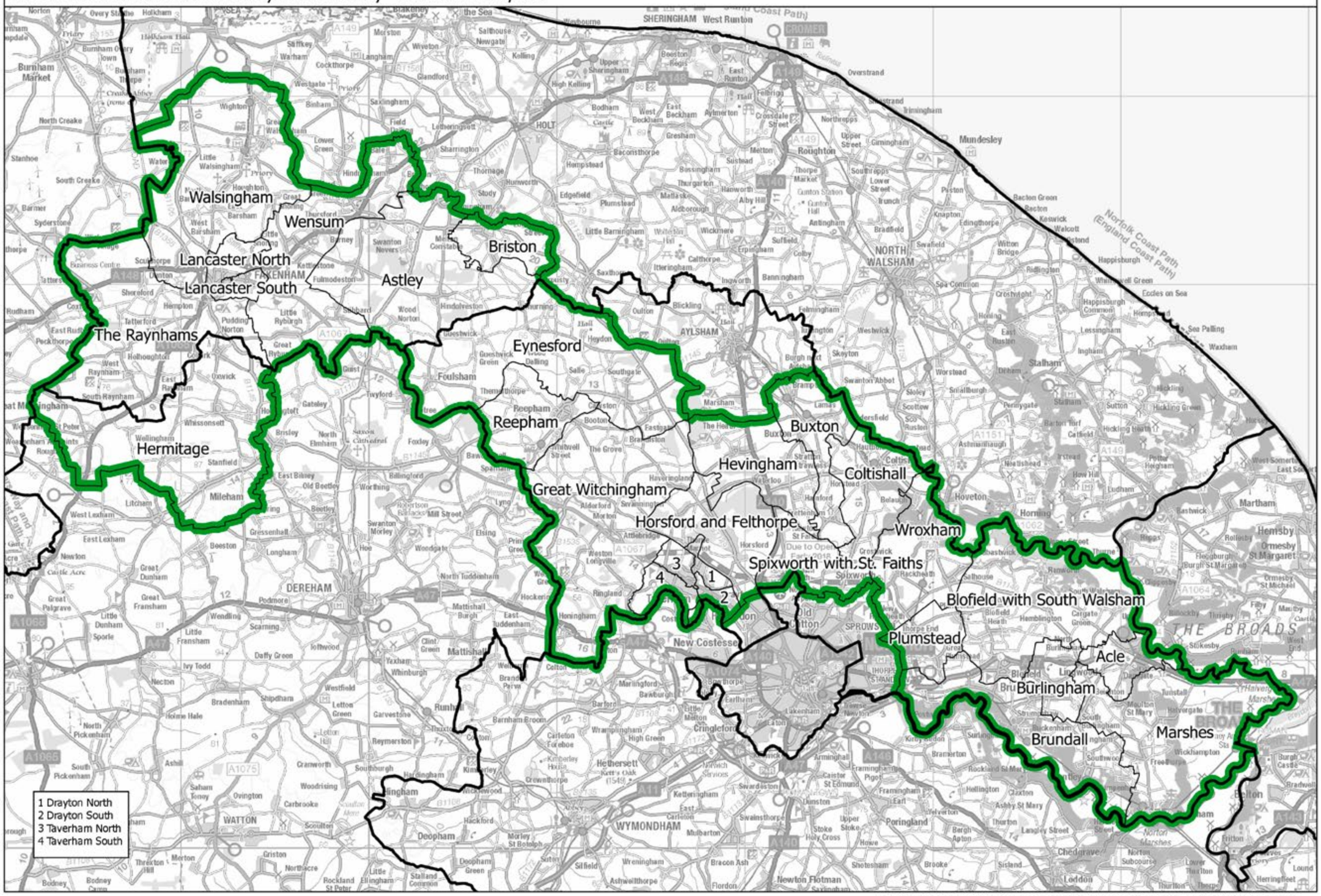

Broadland and Fakenham CC

Constituency — Local authorities — Wards

This map is based upon Ordnance Survey material with the permission of Ordnance Survey on behalf of the Keeper of Public Records © Crown copyright and database right 2018. Unauthorised reproduction infringes Crown copyright and database right. Boundary Commission for England 100018289. 2018.

Boundary Commission for England - Eastern Region
Final recommendation
Broxbourne Borough Constituency - Electorate 72,593

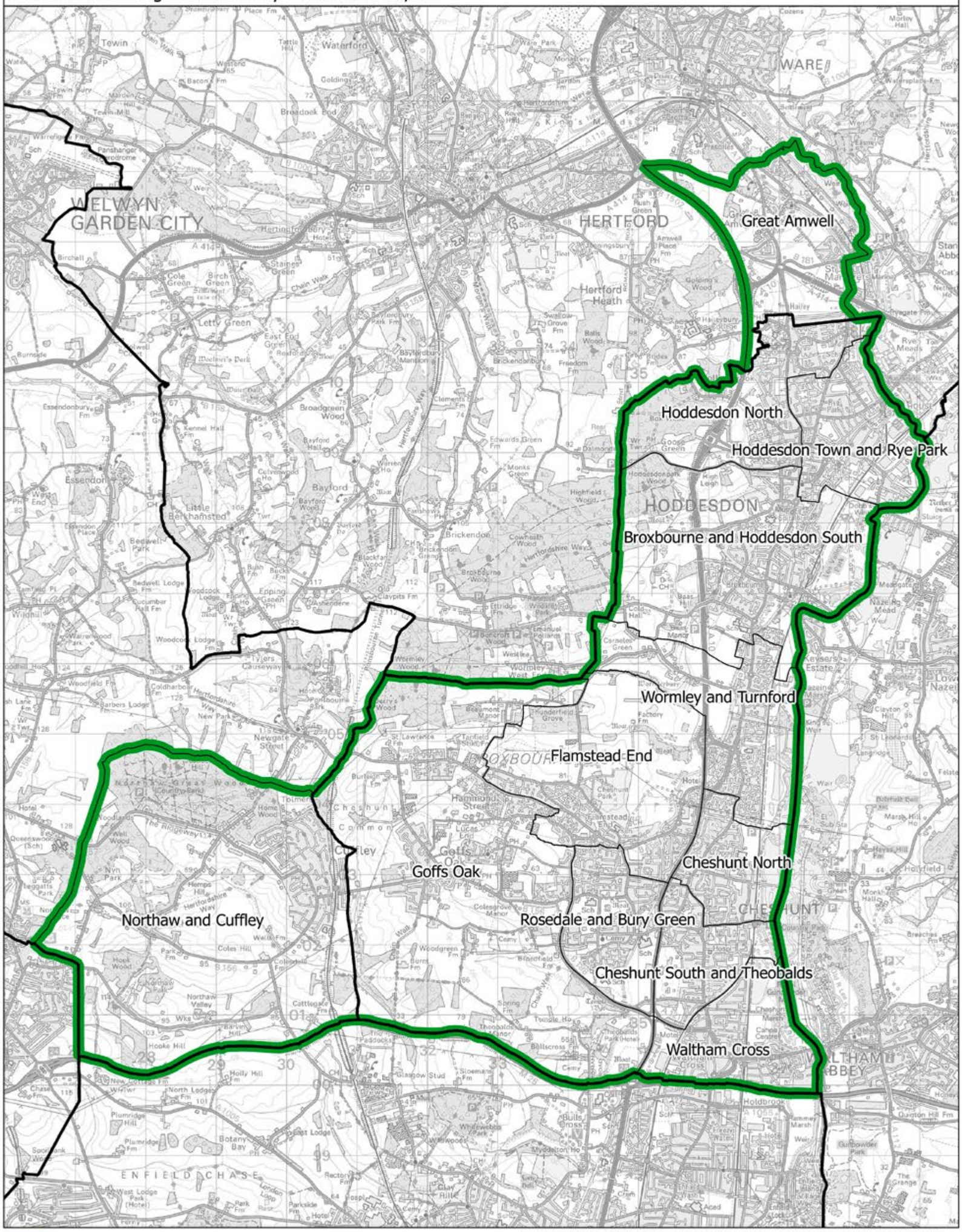

This map is based upon Ordnance Survey material with the permission of Ordnance Survey on behalf of the Keeper of Public Records © Crown copyright and database right 2018. Unauthorised reproduction infringes Crown copyright and database right. Boundary Commission for England 100018289. 2018.

Boundary Commission for England - Eastern Region
Final recommendation
Bury St Edmunds County Constituency - Electorate 77,733

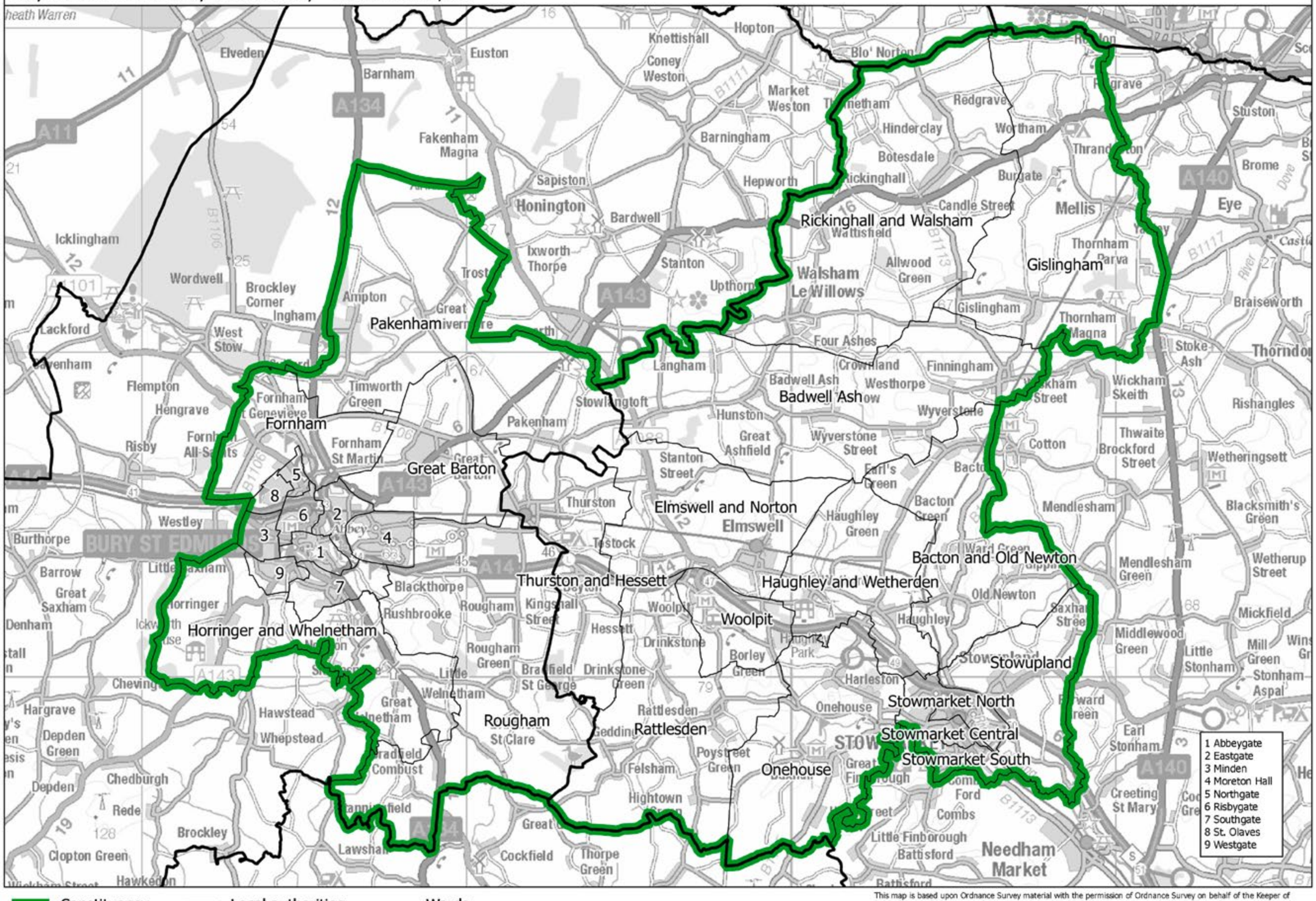

Constituency — Local authorities — Wards

This map is based upon Ordnance Survey material with the permission of Ordnance Survey on behalf of the Keeper of Public Records © Crown copyright and database right 2018. Unauthorised reproduction infringes Crown copyright and database right. Boundary Commission for England 100018289. 2018.

Bury St Edmunds CC

Boundary Commission for England - Eastern Region
Final recommendation
Cambridge Borough Constituency - Electorate 72,757

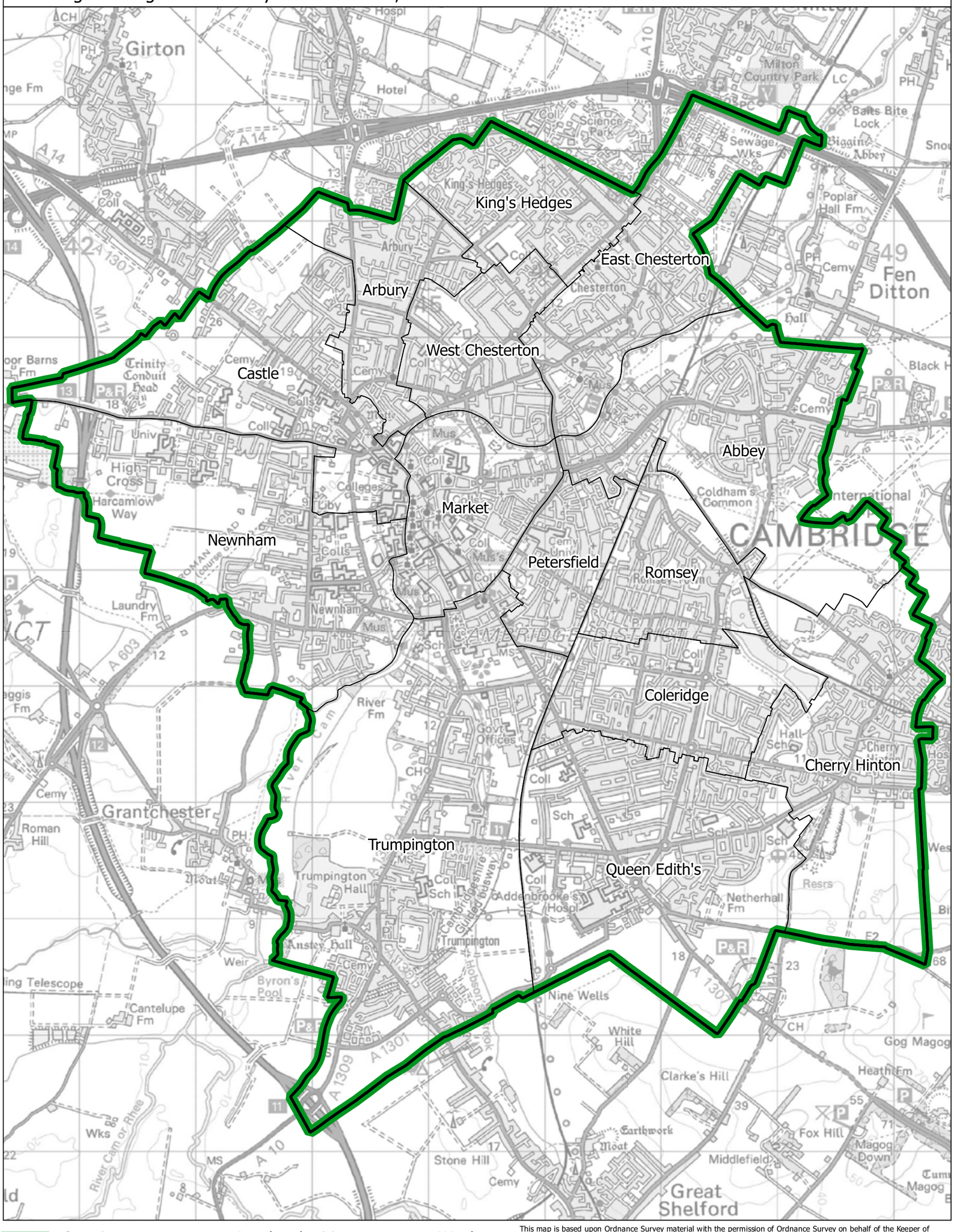

Constituency — Local authorities — Wards

This map is based upon Ordnance Survey material with the permission of Ordnance Survey on behalf of the Keeper of Public Records © Crown copyright and database right 2018. Unauthorised reproduction infringes Crown copyright and database right. Boundary Commission for England 100018289. 2018.

Boundary Commission for England - Eastern Region
Final recommendation
Castle Point Borough Constituency - Electorate 75,130

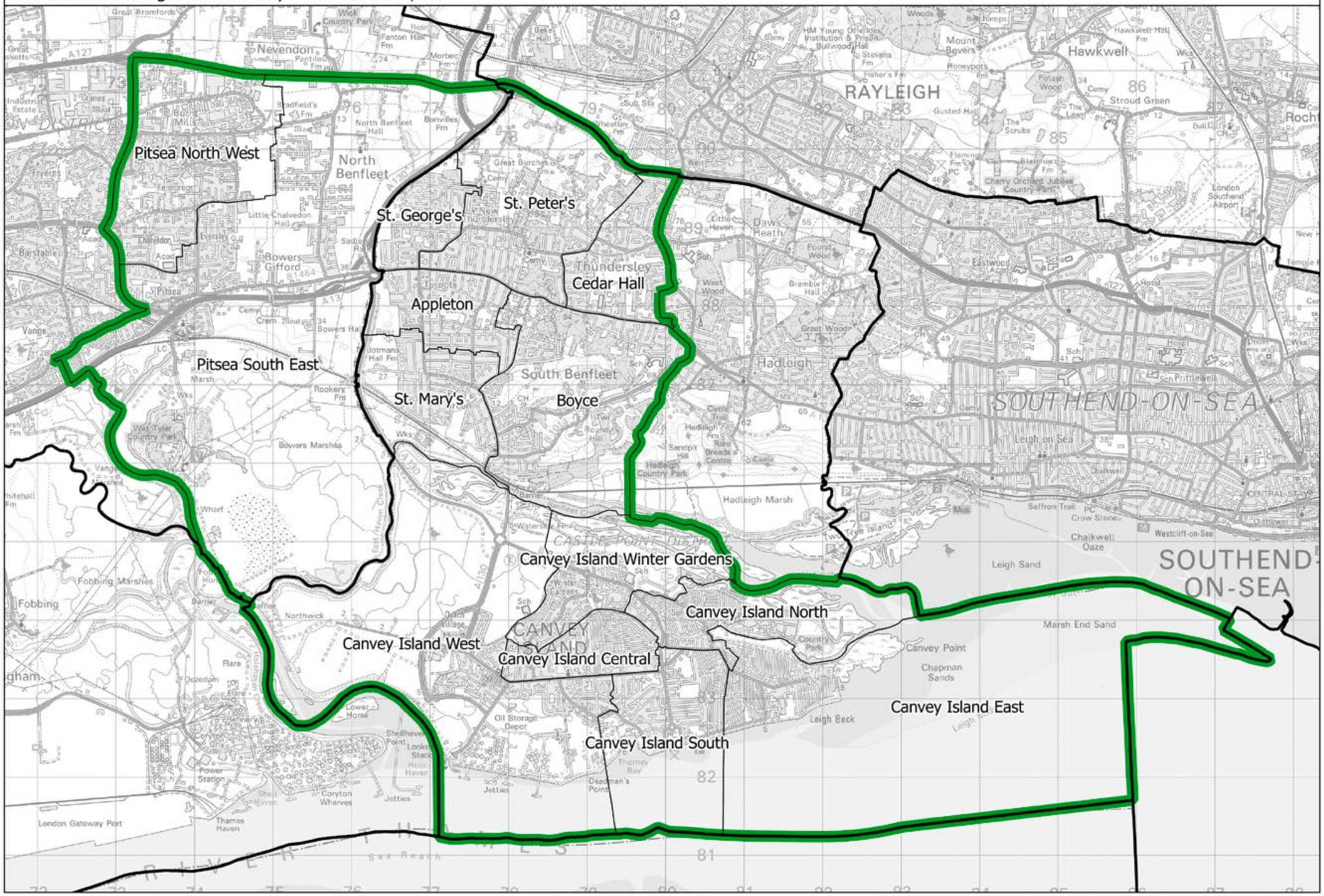

This map is based upon Ordnance Survey material with the permission of Ordnance Survey on behalf of the Keeper of Public Records © Crown copyright and database right 2018. Unauthorised reproduction infringes Crown copyright and database right. Boundary Commission for England 100018289. 2018.

Castle Point BC

Boundary Commission for England - Eastern Region

Final recommendation

Central Suffolk County Constituency - Electorate 74,360

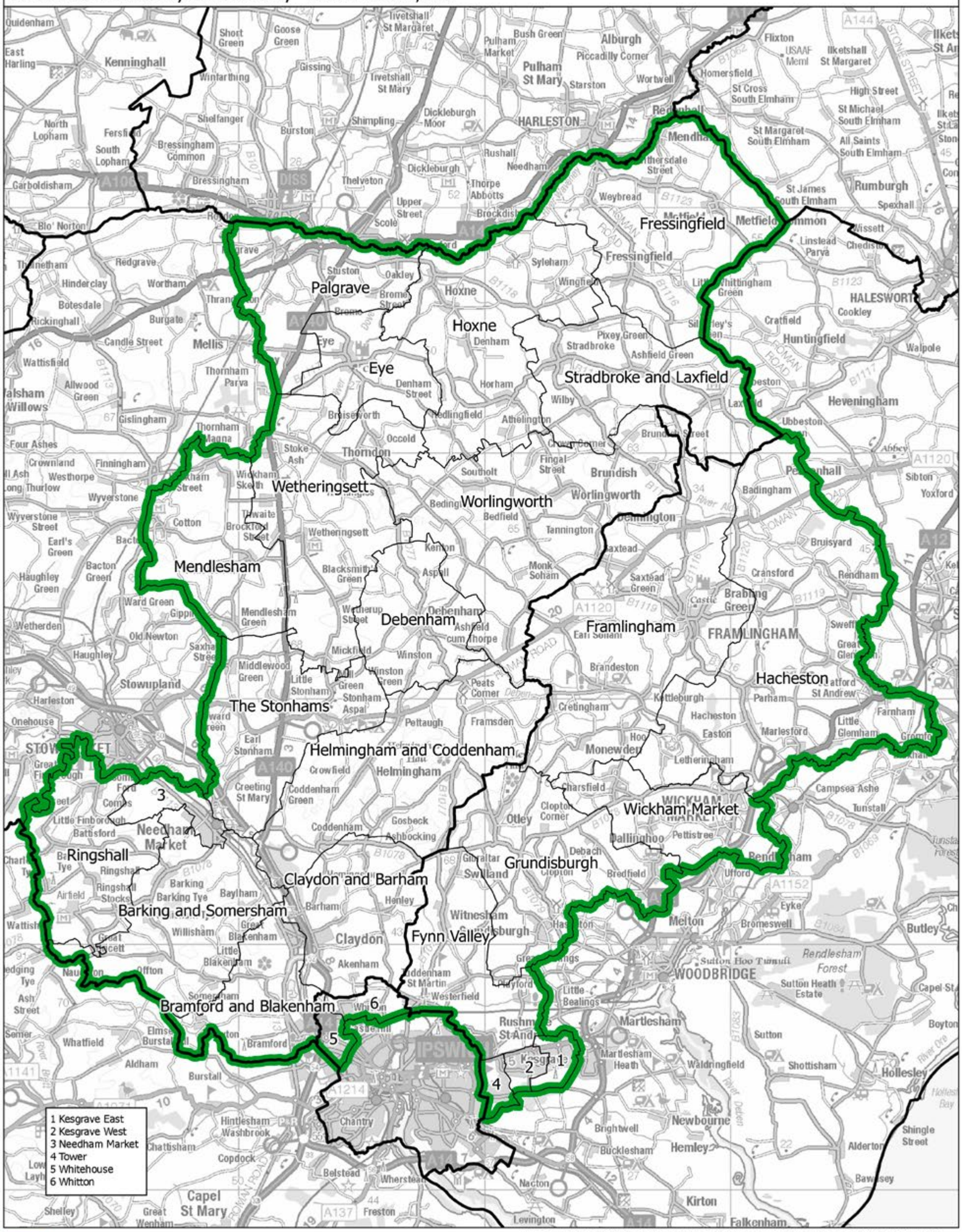

Constituency — Local authorities — Wards

This map is based upon Ordnance Survey material with the permission of Ordnance Survey on behalf of the Keeper of Public Records © Crown copyright and database right 2018. Unauthorised reproduction infringes Crown copyright and database right. Boundary Commission for England 100018289. 2018.

Central Suffolk CC

Chelmsford BC

Boundary Commission for England - Eastern Region
Final recommendation
Chelmsford Borough Constituency - Electorate 78,107

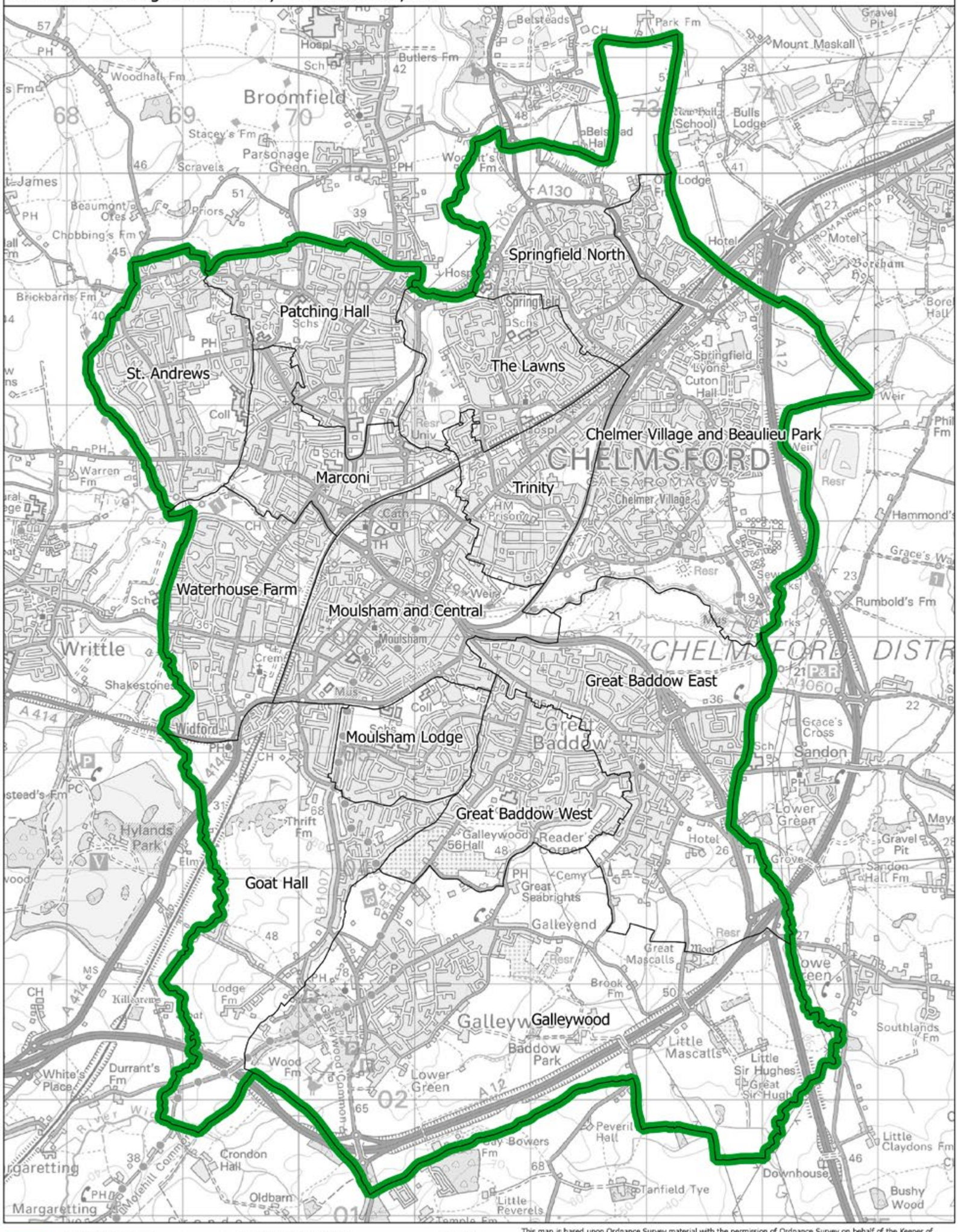

This map is based upon Ordnance Survey material with the permission of Ordnance Survey on behalf of the Keeper of Public Records © Crown copyright and database right 2018. Unauthorised reproduction infringes Crown copyright and database right. Boundary Commission for England 100018289. 2018.

Boundary Commission for England - Eastern Region
Final recommendation
Colchester Borough Constituency - Electorate 74,140

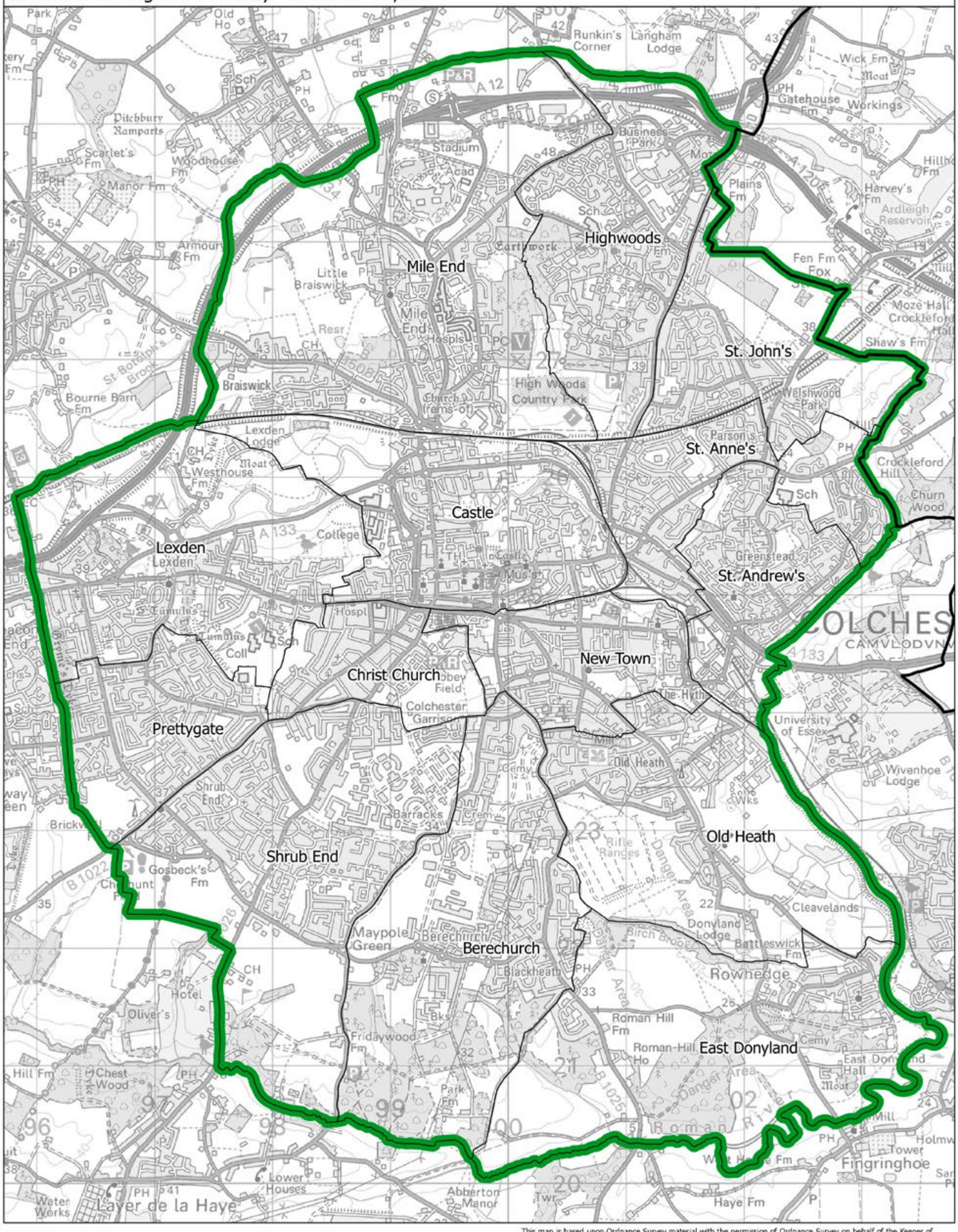

This map is based upon Ordnance Survey material with the permission of Ordnance Survey on behalf of the Keeper of Public Records © Crown copyright and database right 2018. Unauthorised reproduction infringes Crown copyright and database right. Boundary Commission for England 100018289. 2018.

Epping Forest CC

Boundary Commission for England - Eastern Region
Final recommendation
Epping Forest County Constituency - Electorate 73,521

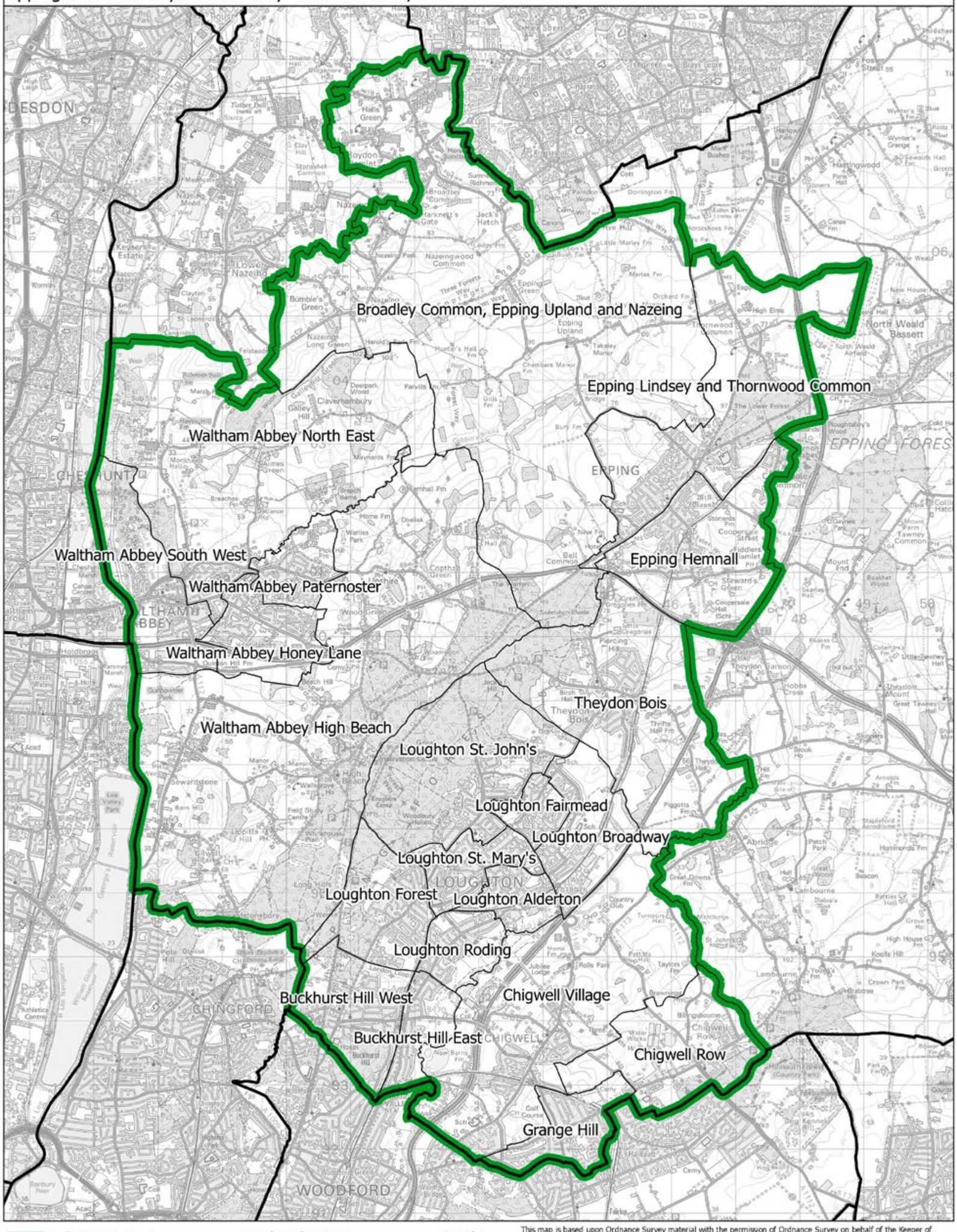

This map is based upon Ordnance Survey material with the permission of Ordnance Survey on behalf of the Keeper of Public Records © Crown copyright and database right 2018. Unauthorised reproduction infringes Crown copyright and database right. Boundary Commission for England 100018289. 2018.

Boundary Commission for England - Eastern Region
Final recommendation
Great Yarmouth County Constituency - Electorate 71,907

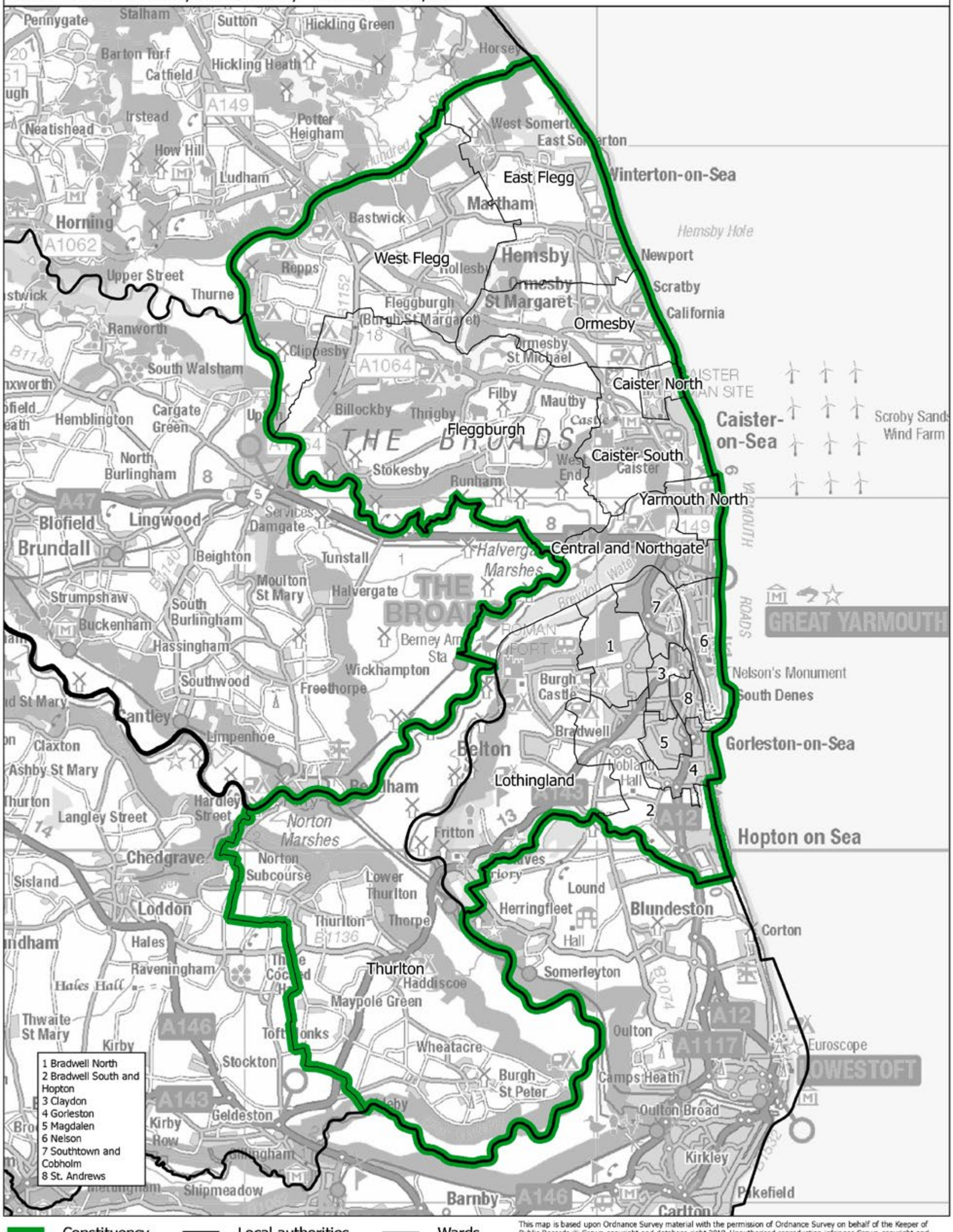

This map is based upon Ordnance Survey material with the permission of Ordnance Survey on behalf of the Keeper of Public Records © Crown copyright and database right 2018. Unauthorised reproduction infringes Crown copyright and database right. Boundary Commission for England 100018289. 2018.

Great Yarmouth CC

Boundary Commission for England - Eastern Region
Final recommendation
Harlow County Constituency - Electorate 71,459

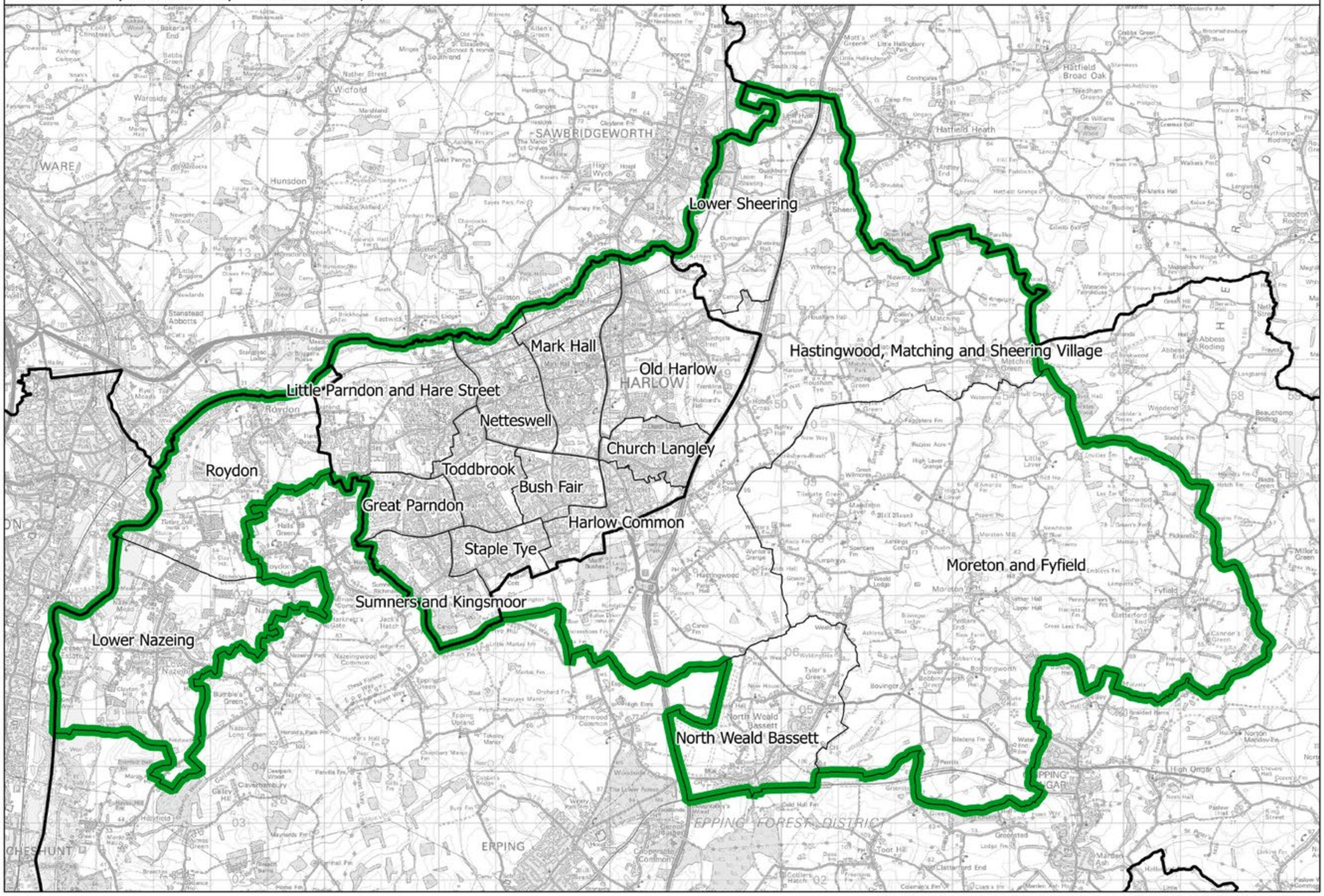

This map is based upon Ordnance Survey material with the permission of Ordnance Survey on behalf of the Keeper of Public Records © Crown copyright and database right 2018. Unauthorised reproduction infringes Crown copyright and database right. Boundary Commission for England 100018289. 2018.

Harlow CC

Boundary Commission for England - Eastern Region
Final recommendation
Harwich and Clacton County Constituency - Electorate 77,200

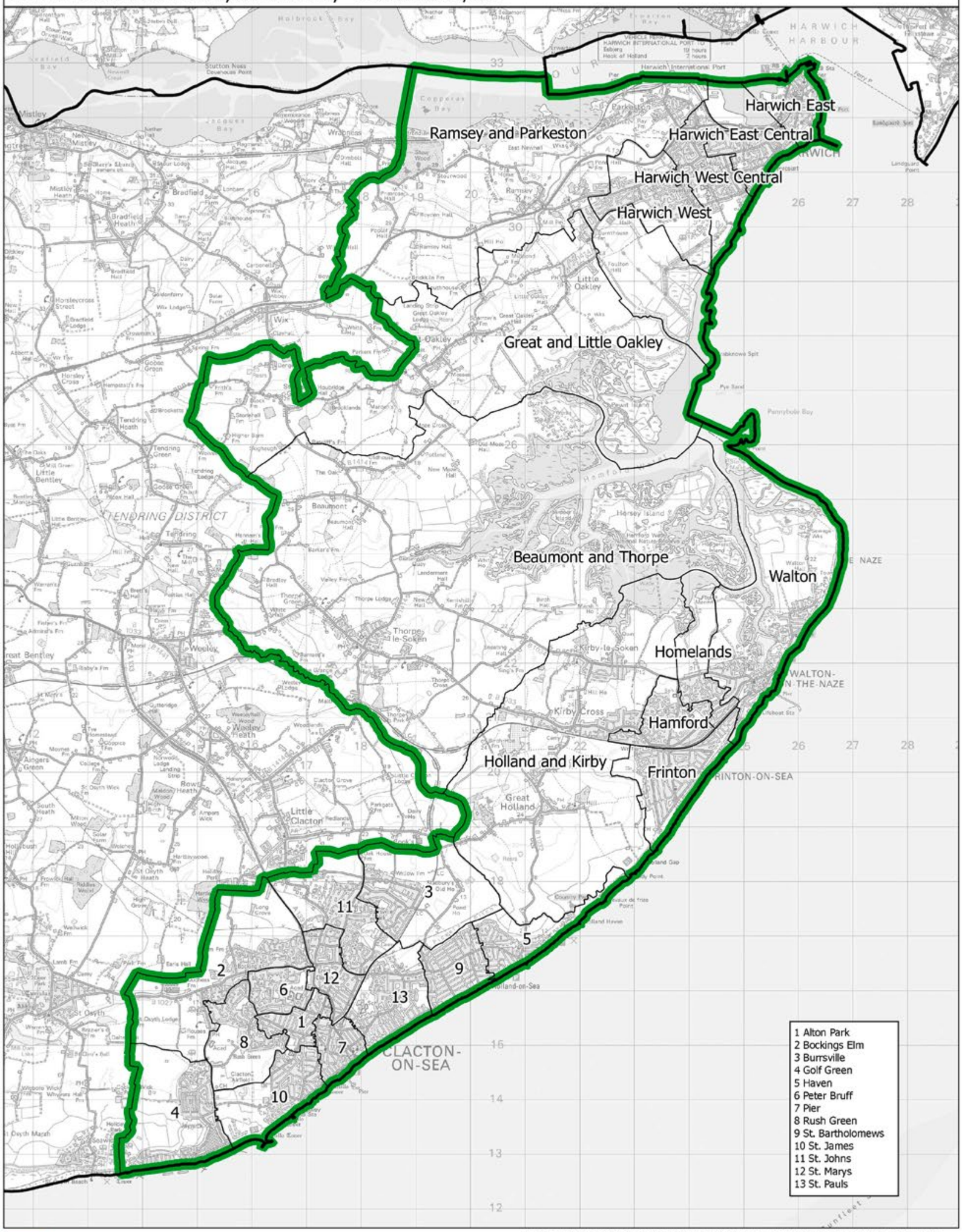

This map is based upon Ordnance Survey material with the permission of Ordnance Survey on behalf of the Keeper of Public Records © Crown copyright and database right 2018. Unauthorised reproduction infringes Crown copyright and database right. Boundary Commission for England 100018289. 2018.

Harwich and Clacton CC

Hemel Hempstead CC

Boundary Commission for England - Eastern Region
Final recommendation
Hemel Hempstead County Constituency - Electorate 73,526

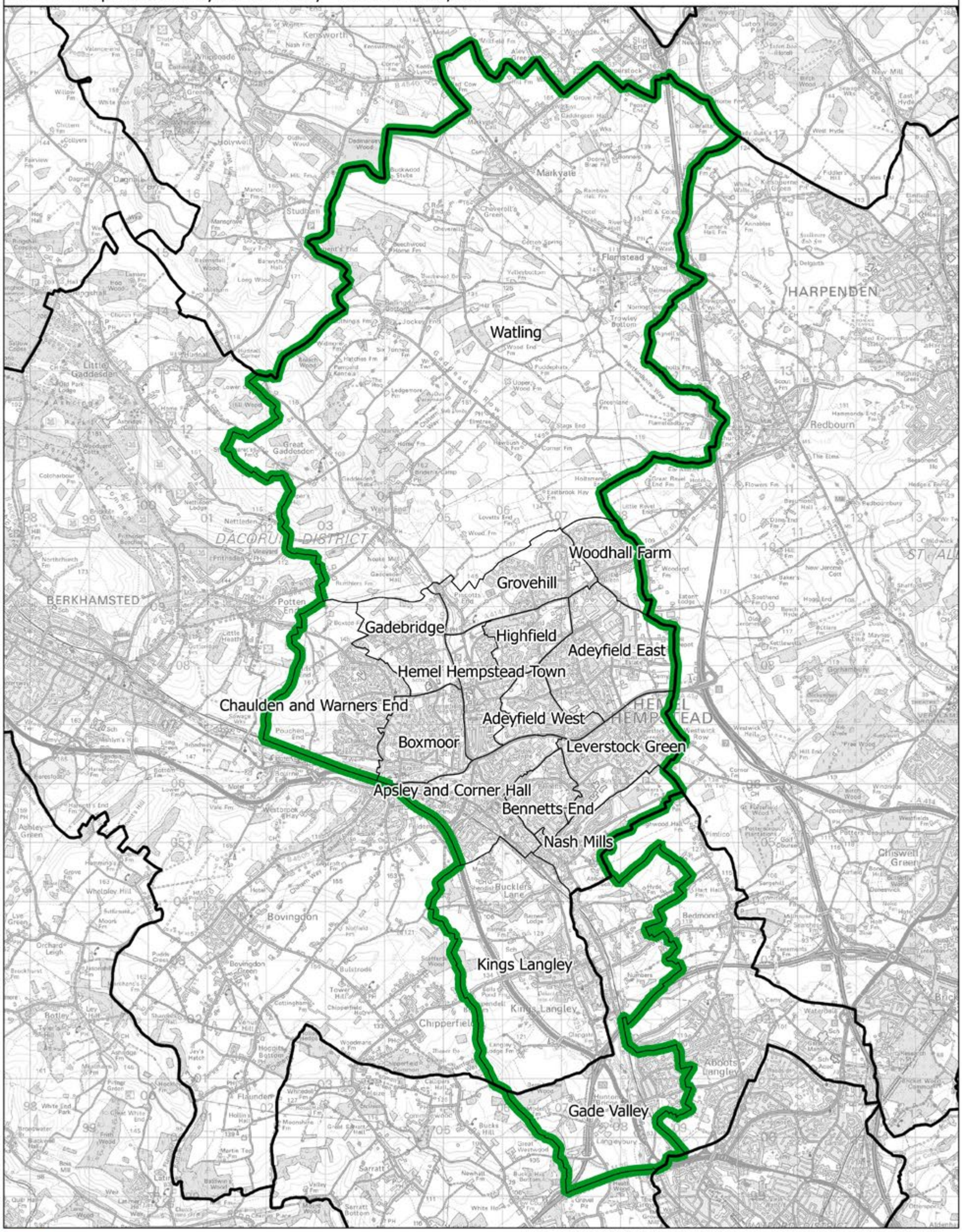

This map is based upon Ordnance Survey material with the permission of Ordnance Survey on behalf of the Keeper of Public Records © Crown copyright and database right 2018. Unauthorised reproduction infringes Crown copyright and database right. Boundary Commission for England 100018289. 2018.

Boundary Commission for England - Eastern Region
Final recommendation
Hertford and Stortford County Constituency - Electorate 75,023

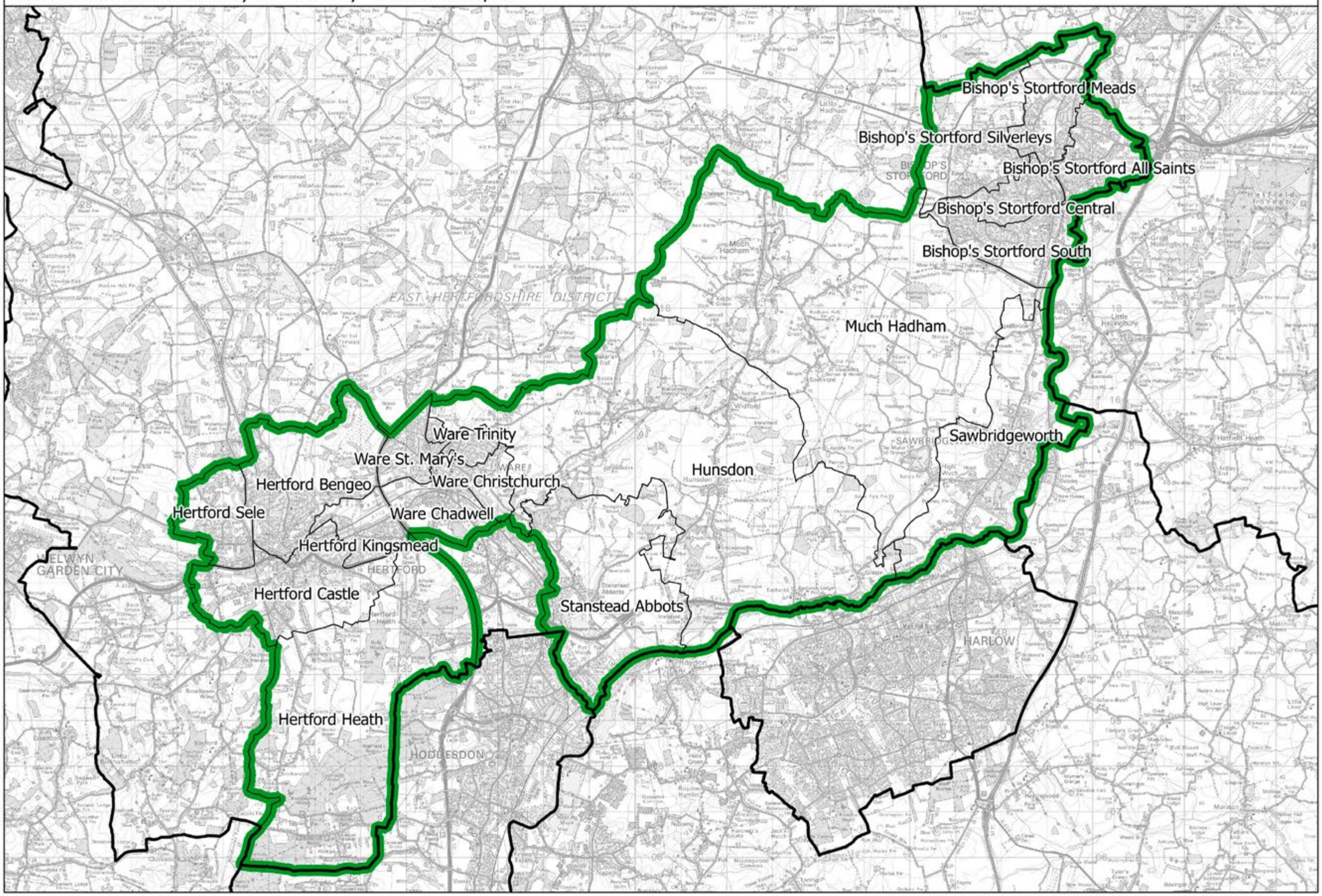

This map is based upon Ordnance Survey material with the permission of Ordnance Survey on behalf of the Keeper of Public Records © Crown copyright and database right 2018. Unauthorised reproduction infringes Crown copyright and database right. Boundary Commission for England 100018289. 2018.

Hertford and Stortford CC

Boundary Commission for England - Eastern Region
Final recommendation
Hertsmere County Constituency - Electorate 76,467

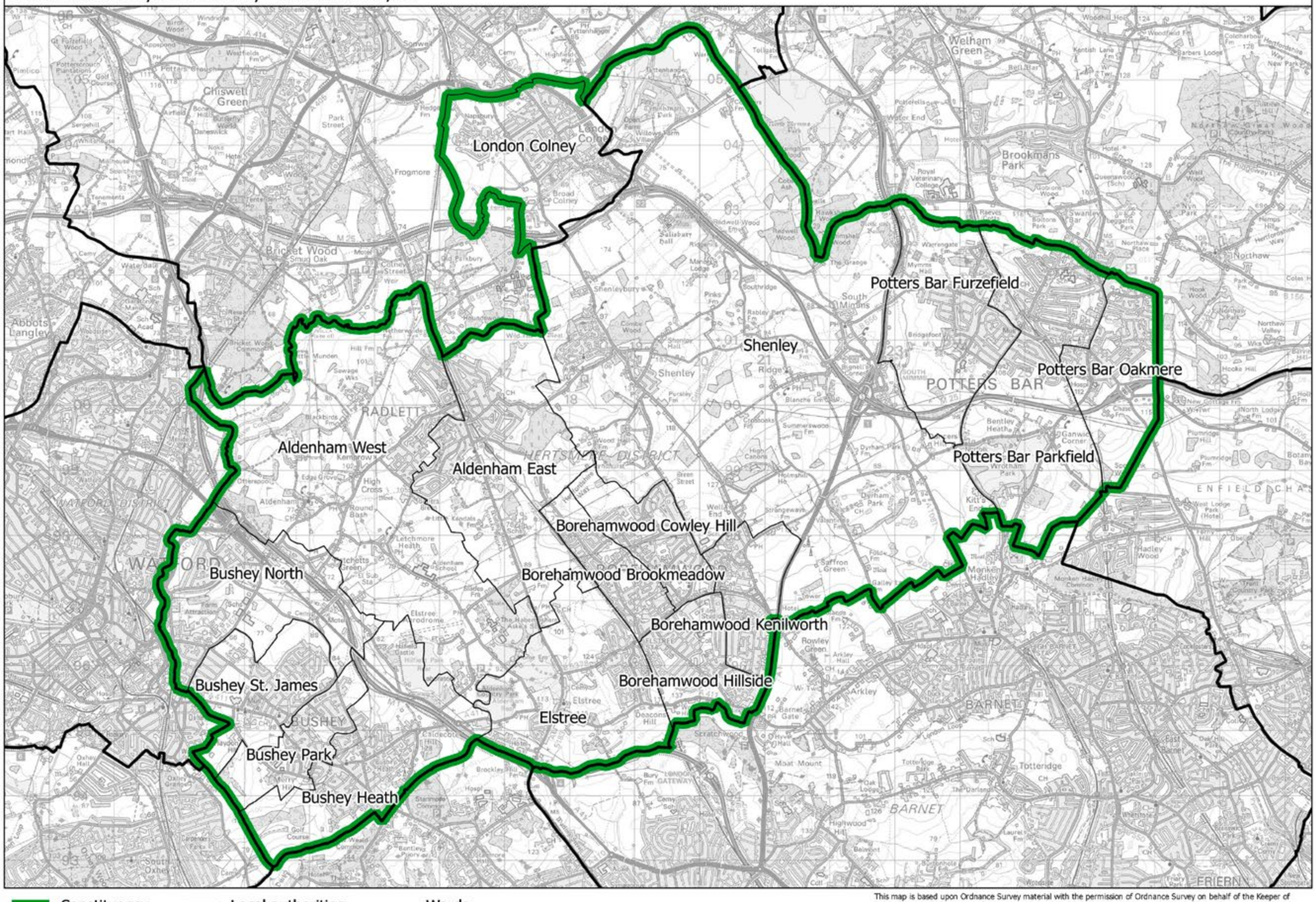

This map is based upon Ordnance Survey material with the permission of Ordnance Survey on behalf of the Keeper of Public Records © Crown copyright and database right 2018. Unauthorised reproduction infringes Crown copyright and database right. Boundary Commission for England 100018289. 2018.

Hertsmere CC

Boundary Commission for England - Eastern Region
Final recommendation
Hitchin and Harpenden County Constituency - Electorate 73,478

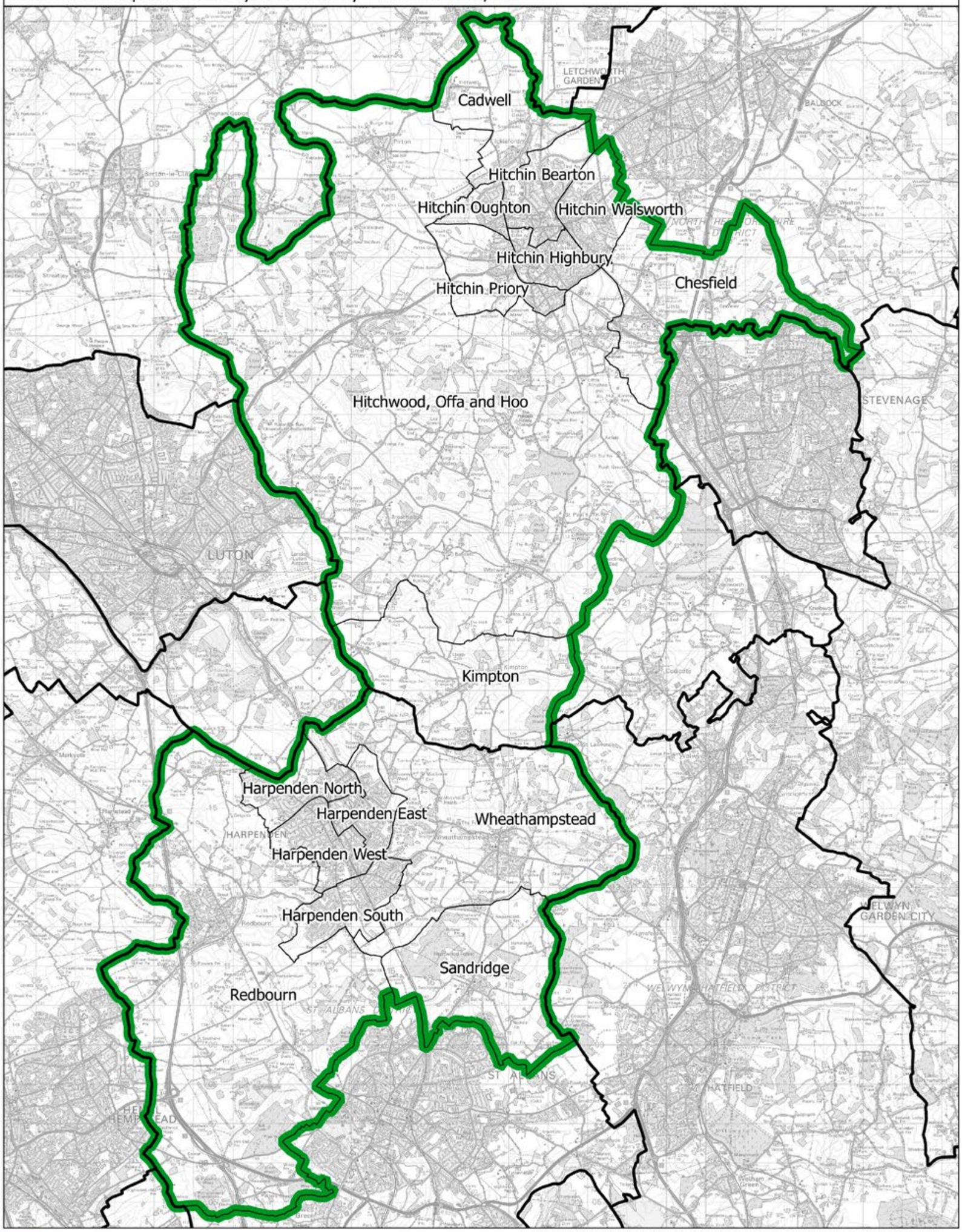

This map is based upon Ordnance Survey material with the permission of Ordnance Survey on behalf of the Keeper of Public Records © Crown copyright and database right 2018. Unauthorised reproduction infringes Crown copyright and database right. Boundary Commission for England 100018289. 2018.

Hitchin and Harpenden CC

Boundary Commission for England - Eastern Region
Final recommendation
Huntingdon and St Neots County Constituency - Electorate 77,715

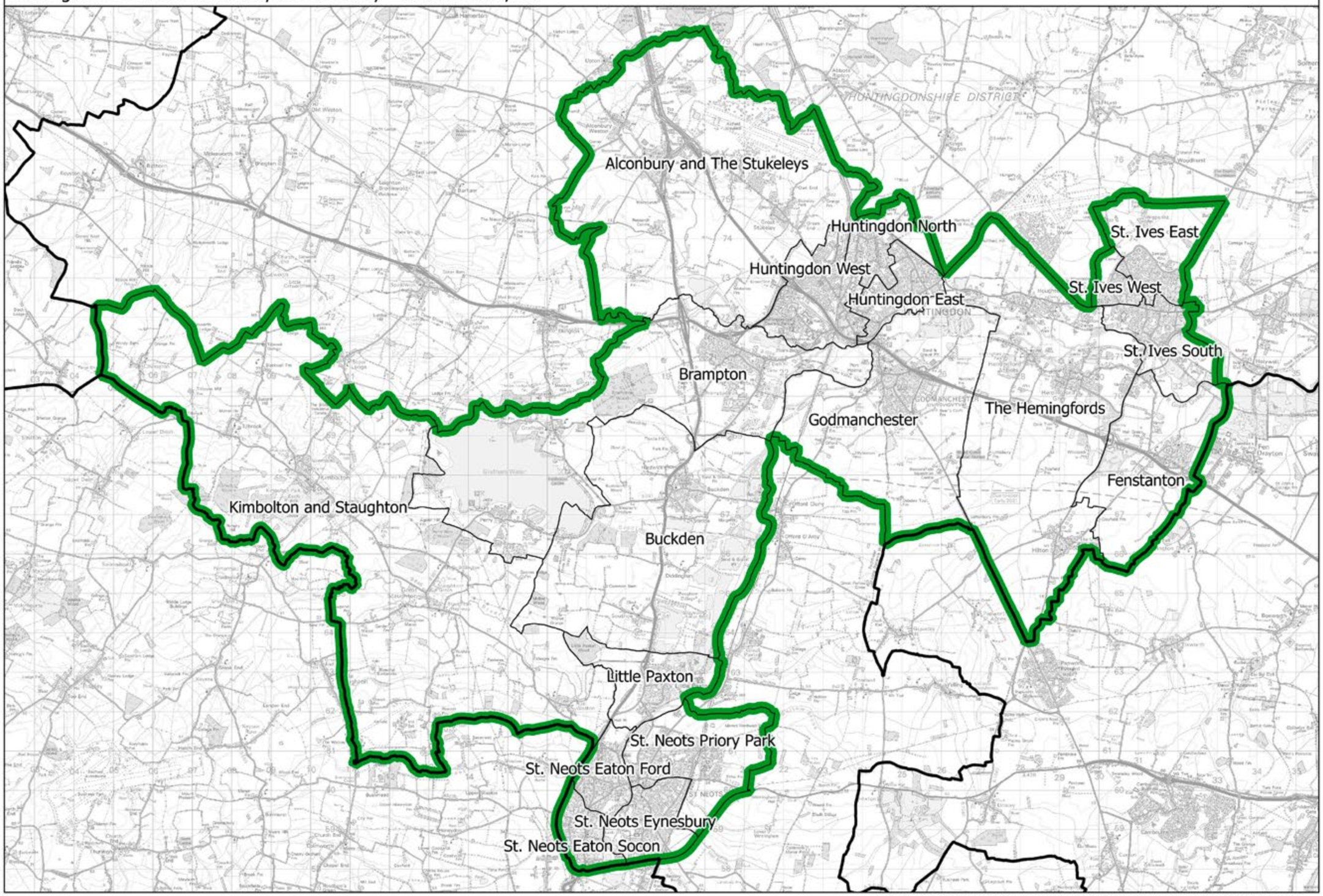

This map is based upon Ordnance Survey material with the permission of Ordnance Survey on behalf of the Keeper of Public Records © Crown copyright and database right 2018. Unauthorised reproduction infringes Crown copyright and database right. Boundary Commission for England 100018289. 2018.

Huntingdon and St Neots CC

Boundary Commission for England - Eastern Region
Final recommendation
Ipswich Borough Constituency - Electorate 76,284

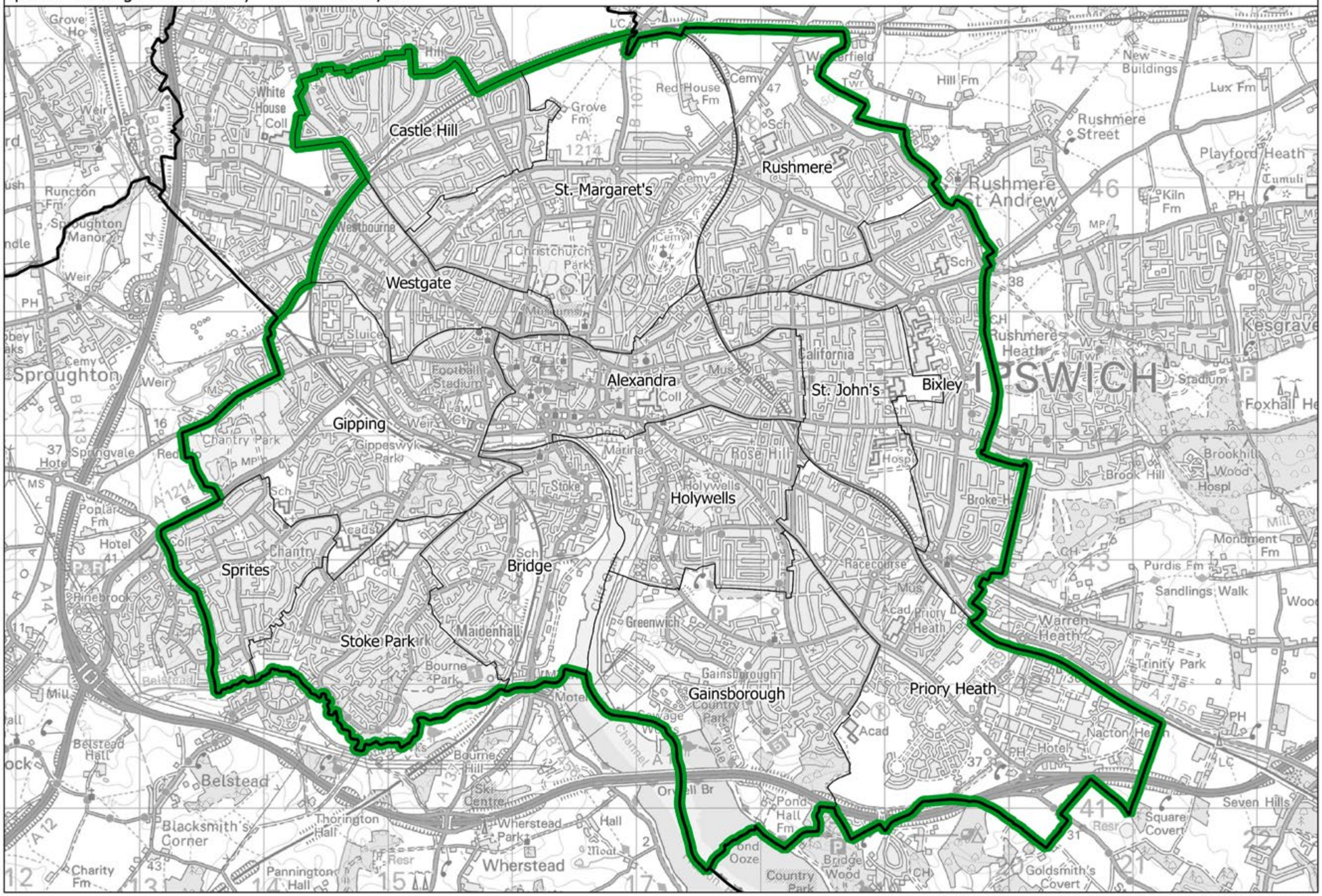

This map is based upon Ordnance Survey material with the permission of Ordnance Survey on behalf of the Keeper of Public Records © Crown copyright and database right 2018. Unauthorised reproduction infringes Crown copyright and database right. Boundary Commission for England 100018289. 2018.

Ipswich BC

Letchworth and Royston CC

Boundary Commission for England - Eastern Region
Final recommendation
Letchworth and Royston County Constituency - Electorate 76,505

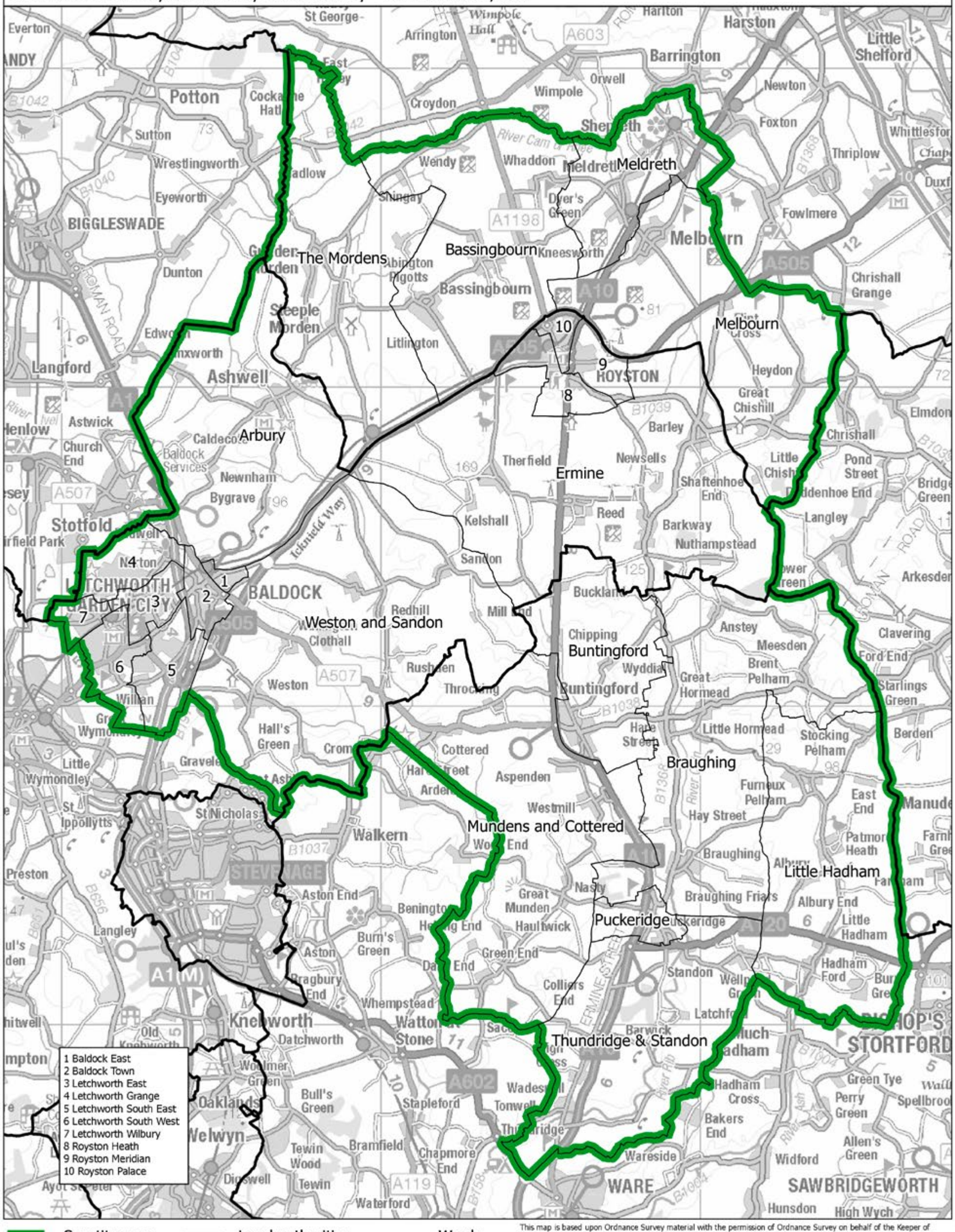

This map is based upon Ordnance Survey material with the permission of Ordnance Survey on behalf of the Keeper of Public Records © Crown copyright and database right 2018. Unauthorised reproduction infringes Crown copyright and database right. Boundary Commission for England 100018289. 2018.

Boundary Commission for England - Eastern Region
Final recommendation
Luton North and Houghton Regis Borough Constituency - Electorate 71,188

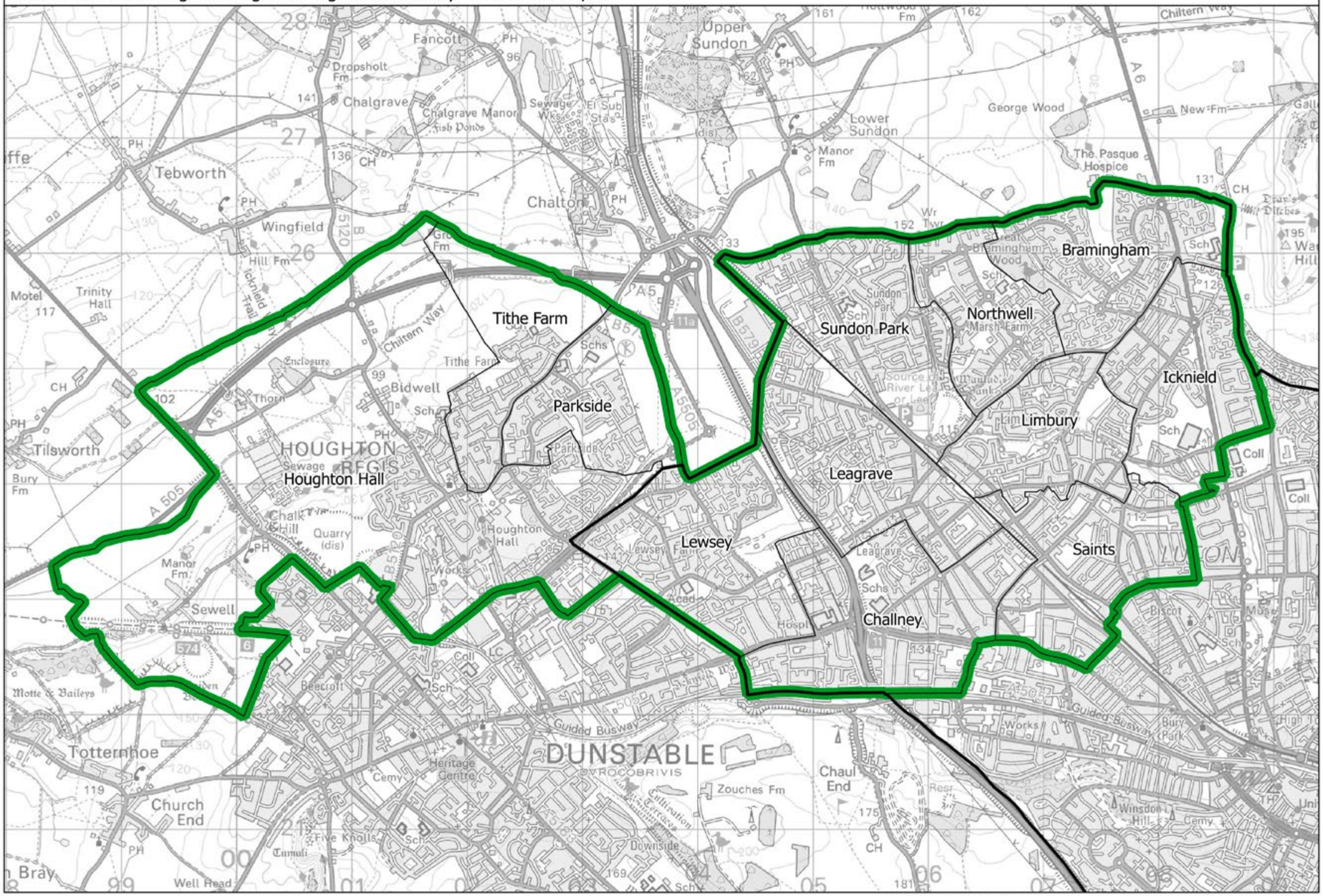

This map is based upon Ordnance Survey material with the permission of Ordnance Survey on behalf of the Keeper of Public Records © Crown copyright and database right 2018. Unauthorised reproduction infringes Crown copyright and database right. Boundary Commission for England 100018289. 2018.

Luton North and Houghton Regis BC

Boundary Commission for England - Eastern Region
Final recommendation
Luton South Borough Constituency - Electorate 71,881

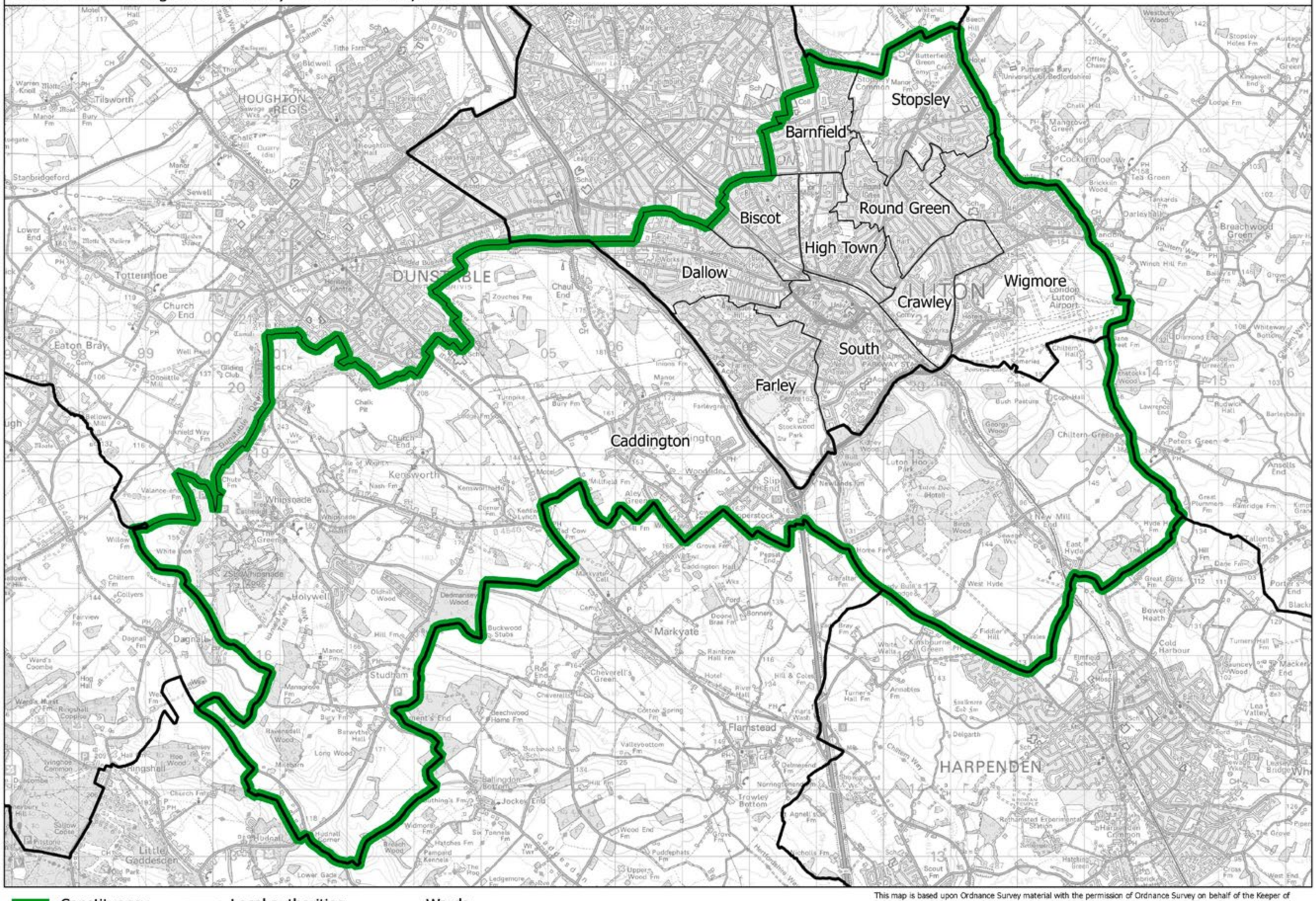

Luton South BC

This map is based upon Ordnance Survey material with the permission of Ordnance Survey on behalf of the Keeper of Public Records © Crown copyright and database right 2018. Unauthorised reproduction infringes Crown copyright and database right. Boundary Commission for England 100018289. 2018.

Boundary Commission for England - Eastern Region
Final recommendation
Mid Bedfordshire County Constituency - Electorate 74,088

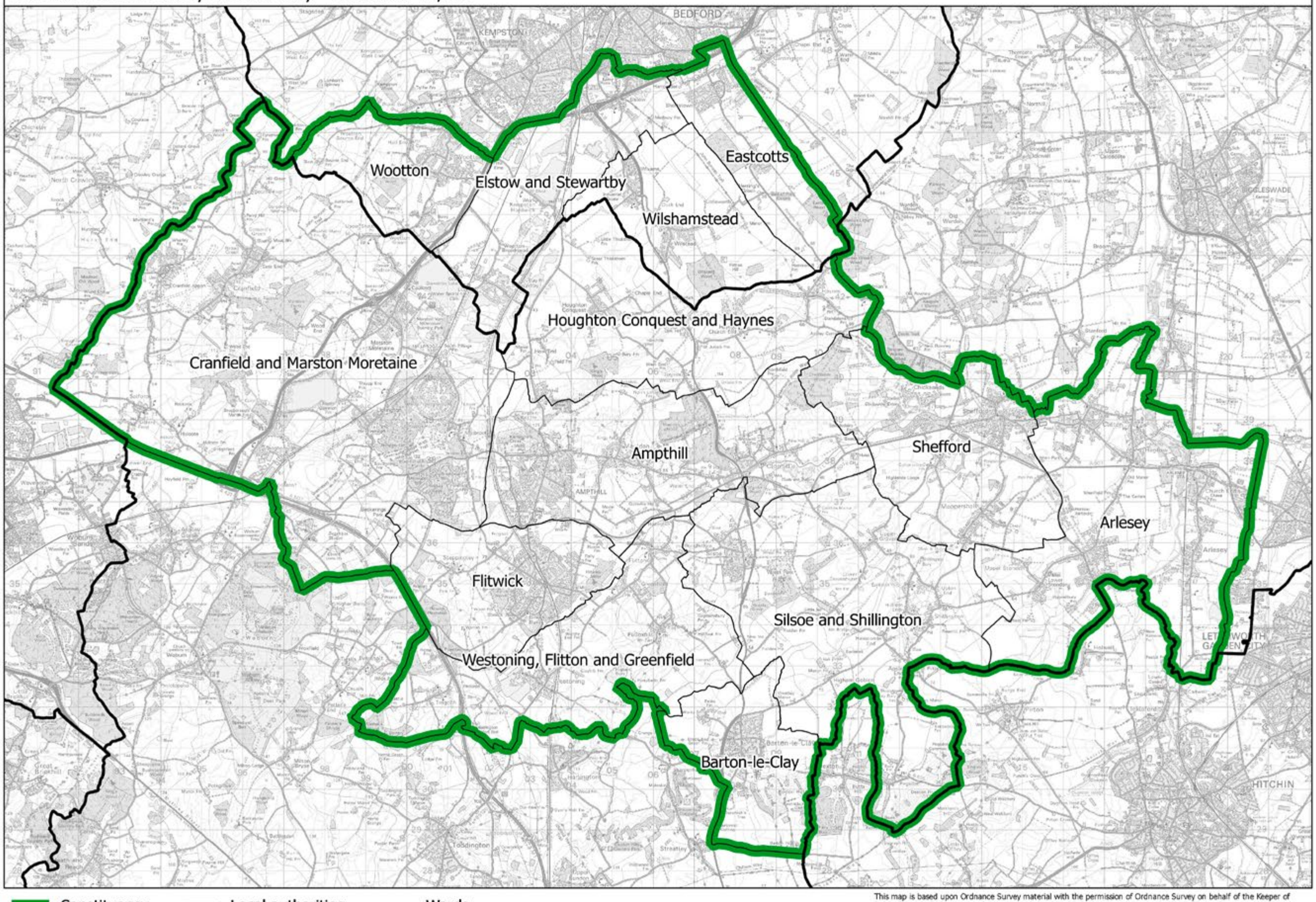

This map is based upon Ordnance Survey material with the permission of Ordnance Survey on behalf of the Keeper of Public Records © Crown copyright and database right 2018. Unauthorised reproduction infringes Crown copyright and database right. Boundary Commission for England 100018289. 2018.

Mid Bedfordshire CC

Mid Norfolk CC

Boundary Commission for England - Eastern Region
Final recommendation
Mid Norfolk County Constituency - Electorate 72,791

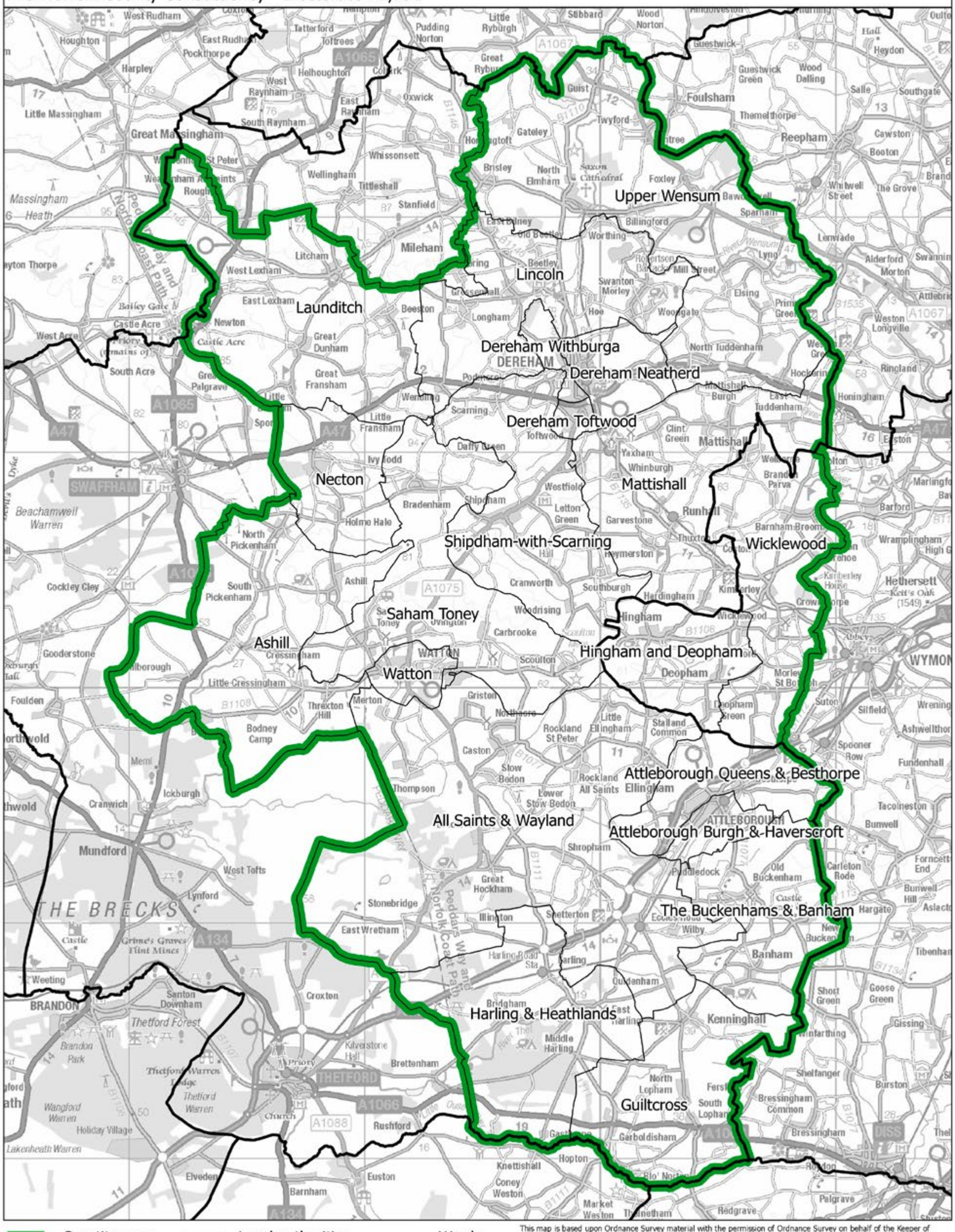

This map is based upon Ordnance Survey material with the permission of Ordnance Survey on behalf of the Keeper of Public Records © Crown copyright and database right 2018. Unauthorised reproduction infringes Crown copyright and database right. Boundary Commission for England 100018289. 2018.

Boundary Commission for England - Eastern Region
Final recommendation
North East Bedfordshire County Constituency - Electorate 74,198

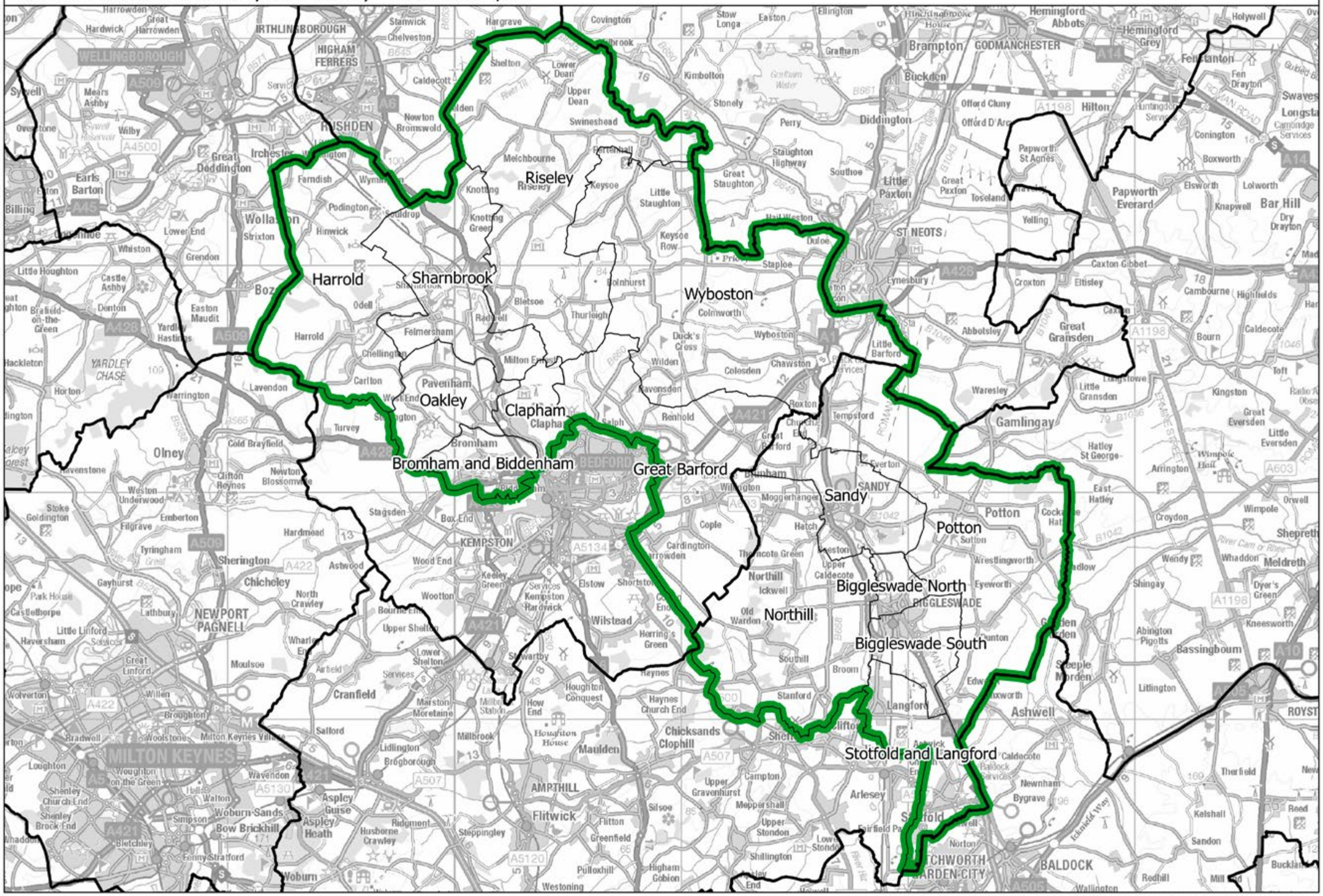

This map is based upon Ordnance Survey material with the permission of Ordnance Survey on behalf of the Keeper of Public Records © Crown copyright and database right 2018. Unauthorised reproduction infringes Crown copyright and database right. Boundary Commission for England 100018289. 2018.

North East Bedfordshire CC

North East Cambridgeshire CC

Boundary Commission for England - Eastern Region
Final recommendation
North East Cambridgeshire County Constituency - Electorate 75,727

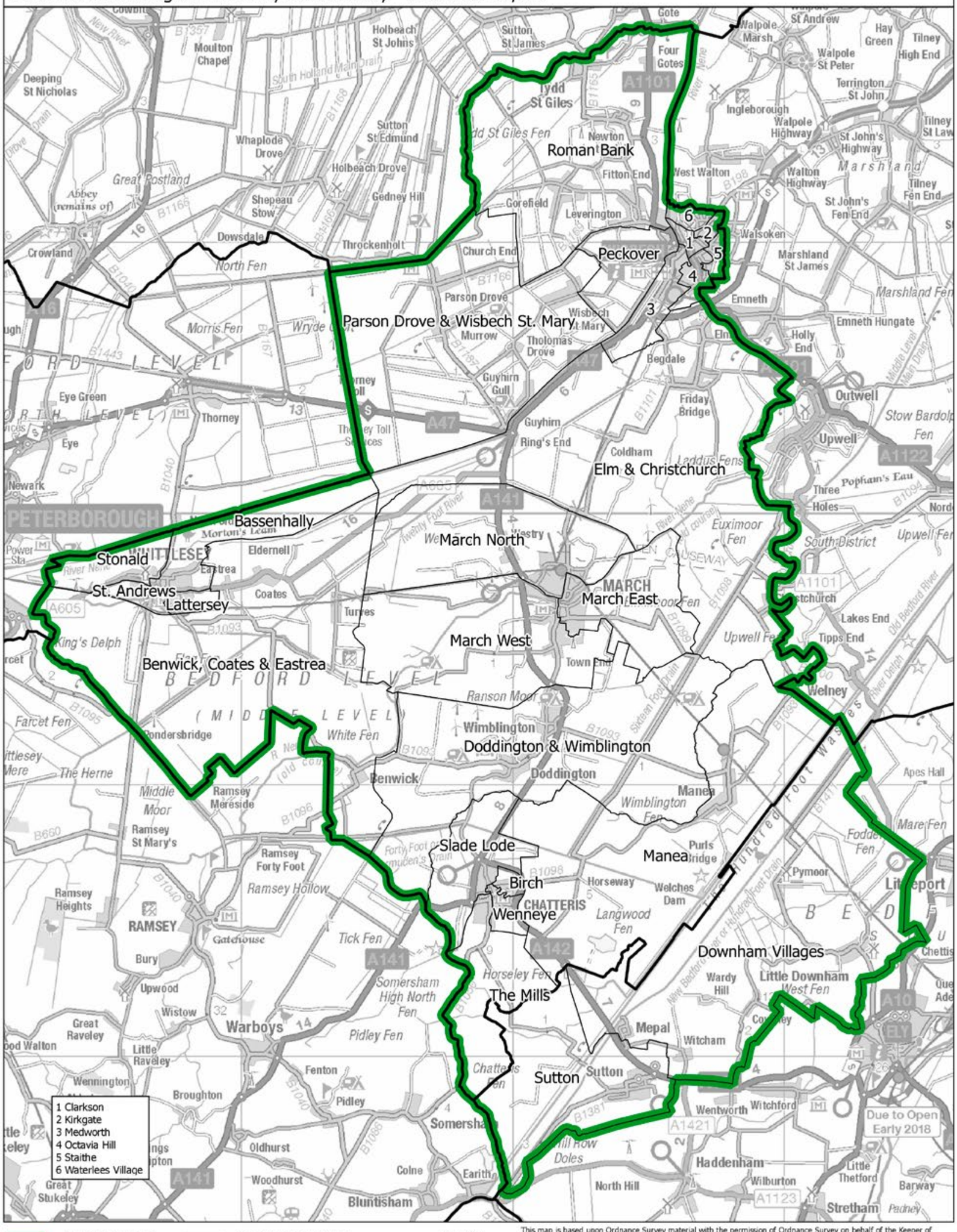

This map is based upon Ordnance Survey material with the permission of Ordnance Survey on behalf of the Keeper of Public Records © Crown copyright and database right 2018. Unauthorised reproduction infringes Crown copyright and database right. Boundary Commission for England 100018289. 2018.

Boundary Commission for England - Eastern Region
Final recommendation
North East Essex County Constituency - Electorate 77,481

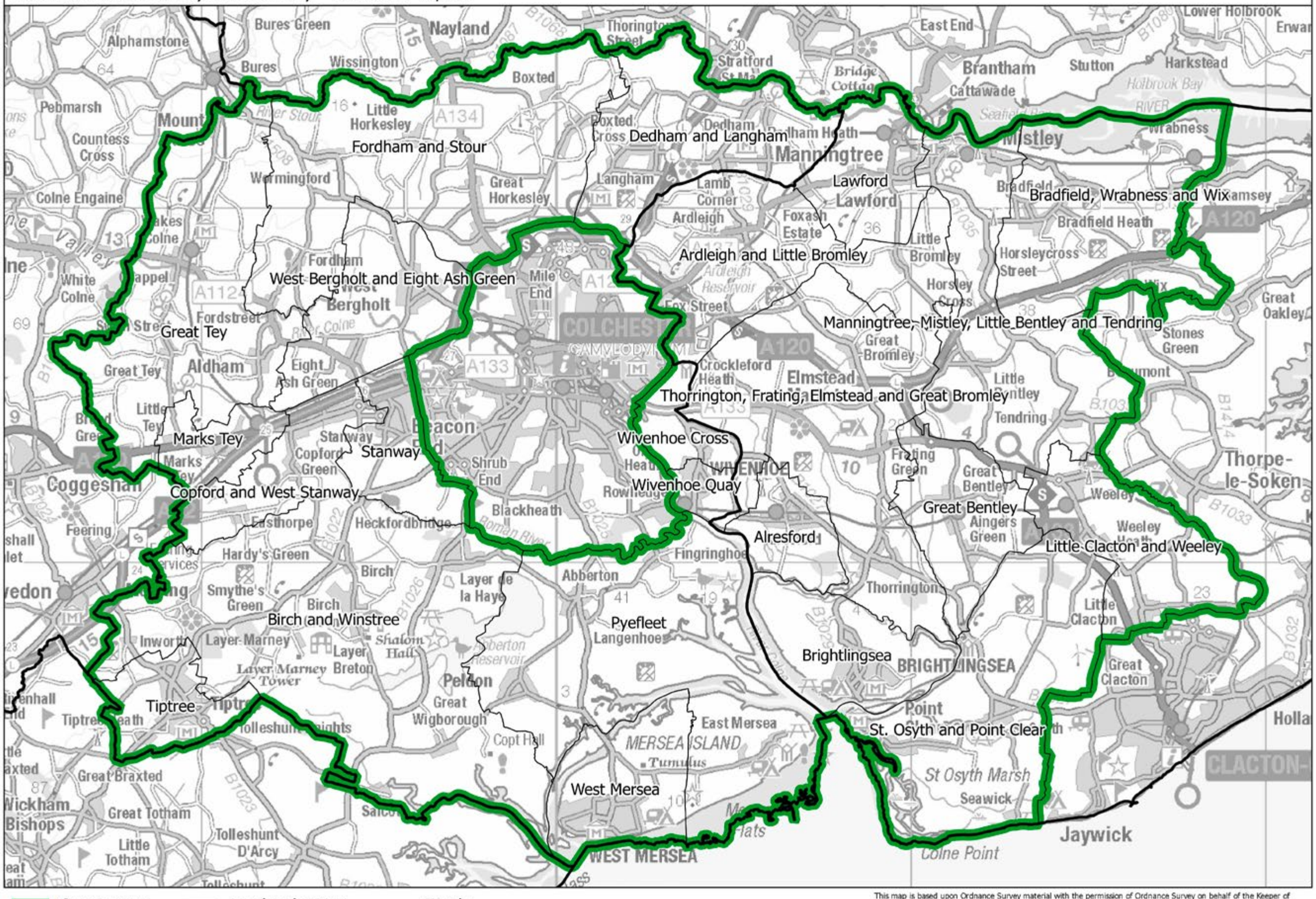

This map is based upon Ordnance Survey material with the permission of Ordnance Survey on behalf of the Keeper of Public Records © Crown copyright and database right 2018. Unauthorised reproduction infringes Crown copyright and database right. Boundary Commission for England 100018289. 2018.

North East Essex CC

Boundary Commission for England - Eastern Region
Final recommendation
North Norfolk County Constituency - Electorate 71,657

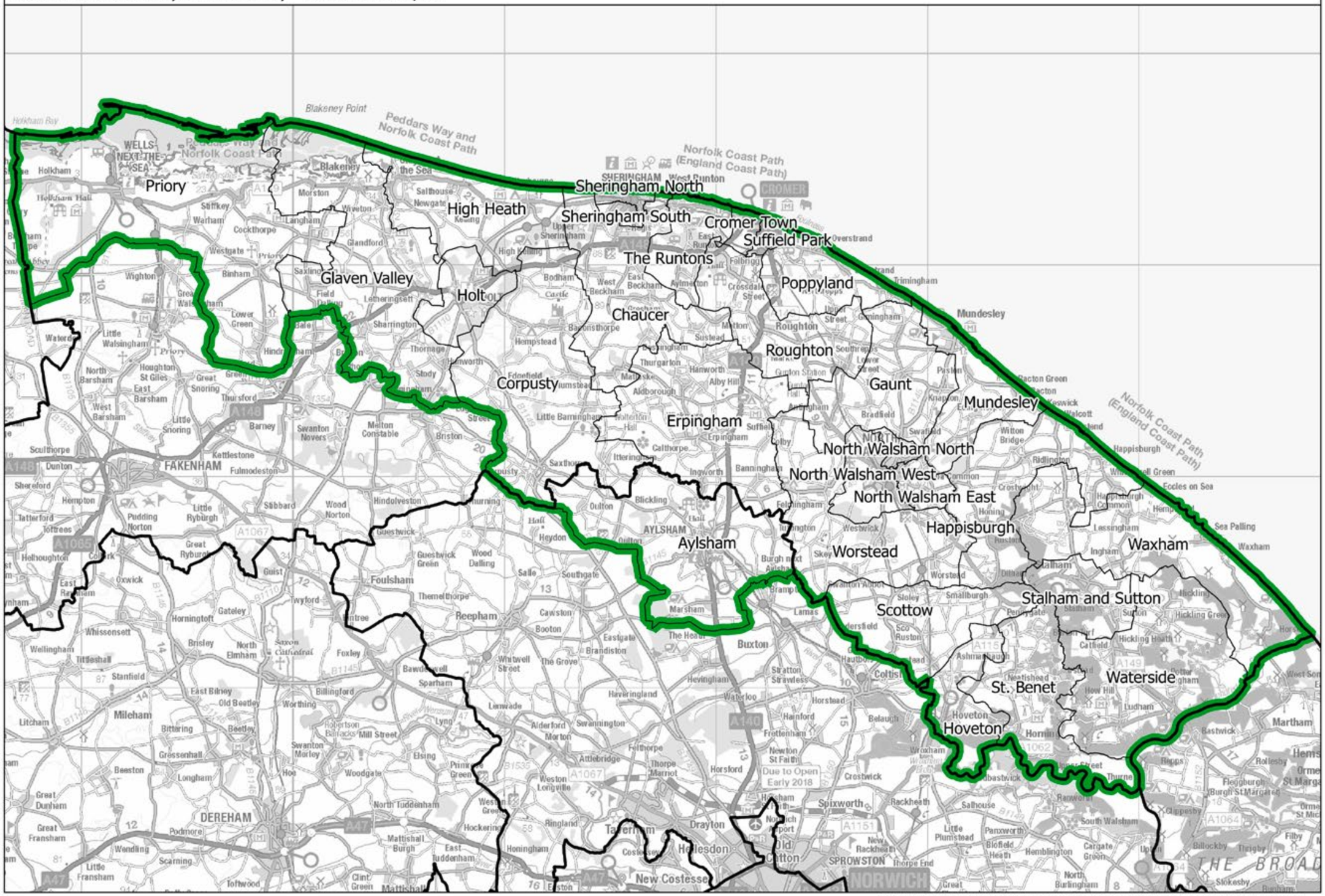

North Norfolk CC

This map is based upon Ordnance Survey material with the permission of Ordnance Survey on behalf of the Keeper of Public Records © Crown copyright and database right 2018. Unauthorised reproduction infringes Crown copyright and database right. Boundary Commission for England 100018289. 2018.

Boundary Commission for England - Eastern Region

Final recommendation

North West Cambridgeshire County Constituency - Electorate 78,279

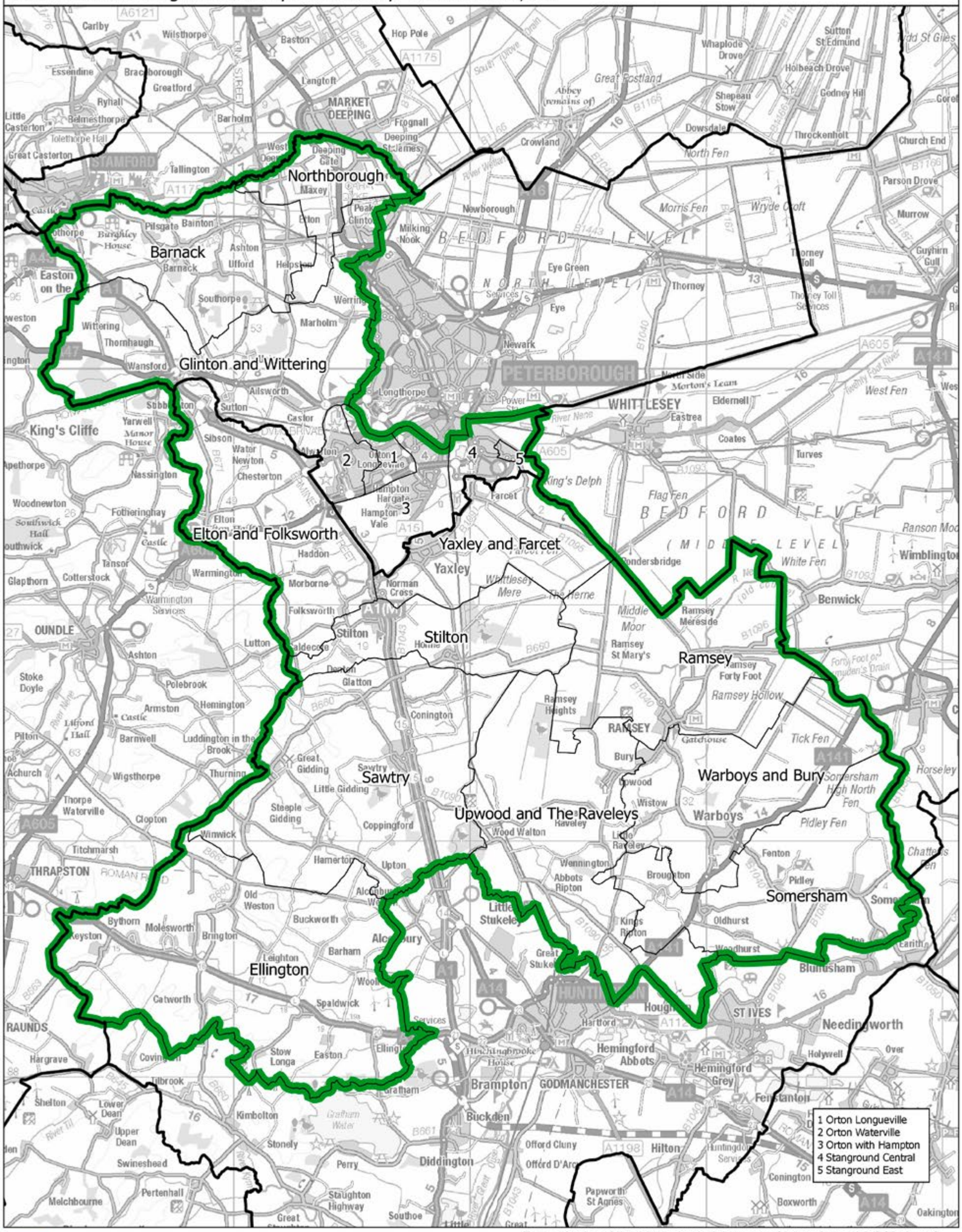

This map is based upon Ordnance Survey material with the permission of Ordnance Survey on behalf of the Keeper of Public Records © Crown copyright and database right 2018. Unauthorised reproduction infringes Crown copyright and database right. Boundary Commission for England 100018289. 2018.

North West Cambridgeshire CC

Boundary Commission for England - Eastern Region
Final recommendation
North West Norfolk County Constituency - Electorate 72,805

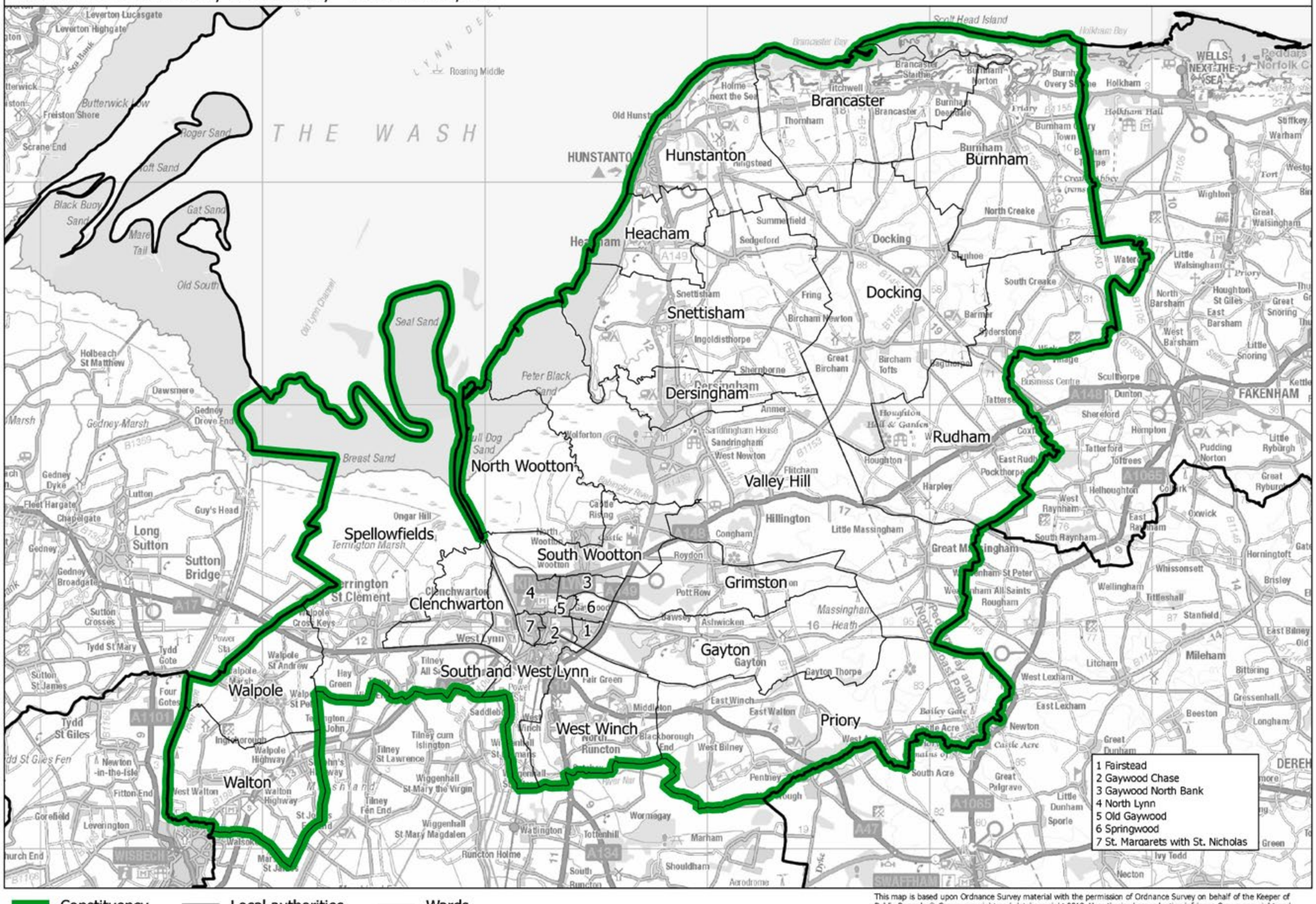

North West Norfolk CC

Constituency — Local authorities — Wards

This map is based upon Ordnance Survey material with the permission of Ordnance Survey on behalf of the Keeper of Public Records © Crown copyright and database right 2018. Unauthorised reproduction infringes Crown copyright and database right. Boundary Commission for England 100018289. 2018.

Boundary Commission for England - Eastern Region
Final recommendation
Norwich North Borough Constituency - Electorate 71,192

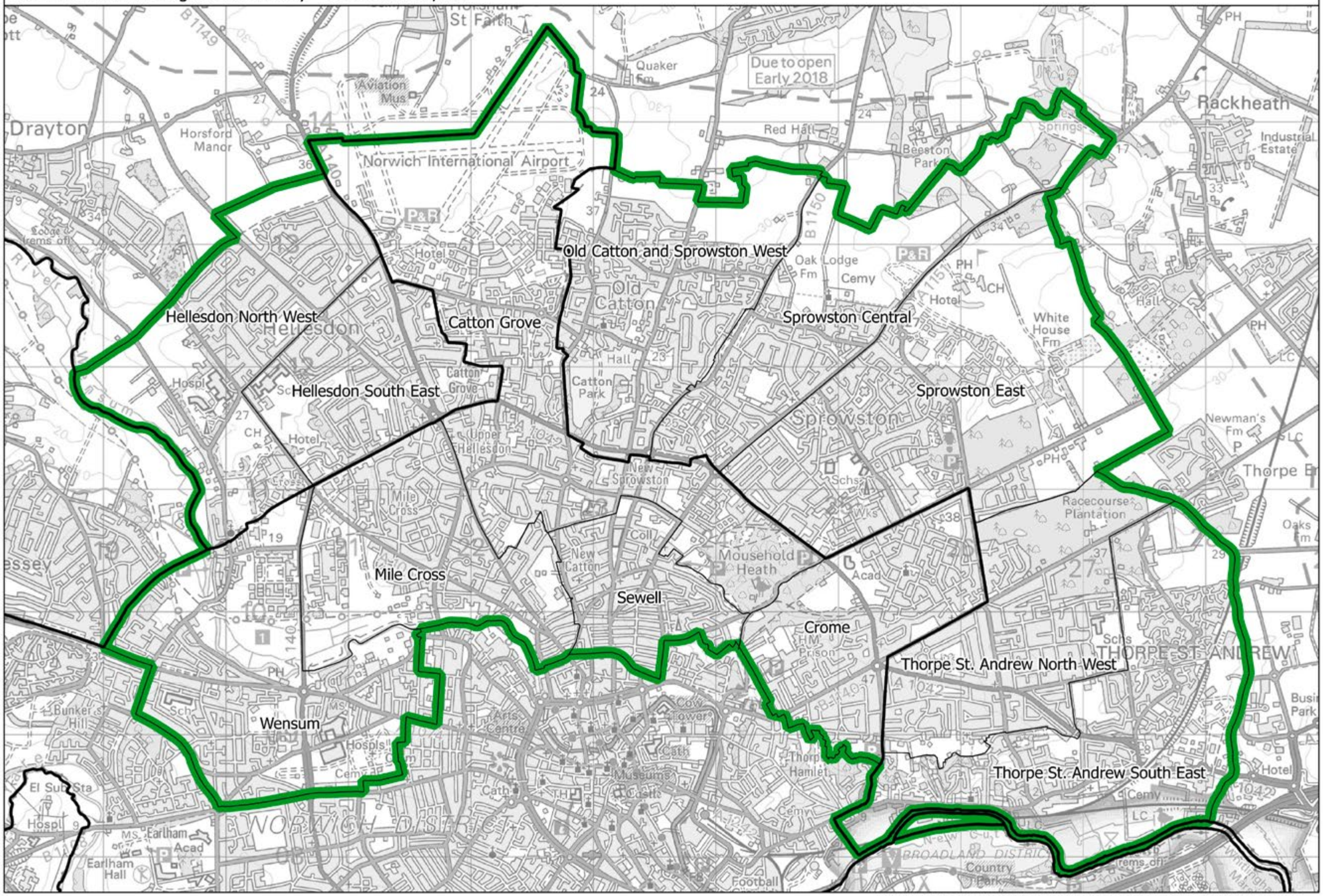

This map is based upon Ordnance Survey material with the permission of Ordnance Survey on behalf of the Keeper of Public Records © Crown copyright and database right 2018. Unauthorised reproduction infringes Crown copyright and database right. Boundary Commission for England 100018289. 2018.

Norwich North BC

Boundary Commission for England - Eastern Region
Final recommendation
Norwich South Borough Constituency - Electorate 71,804

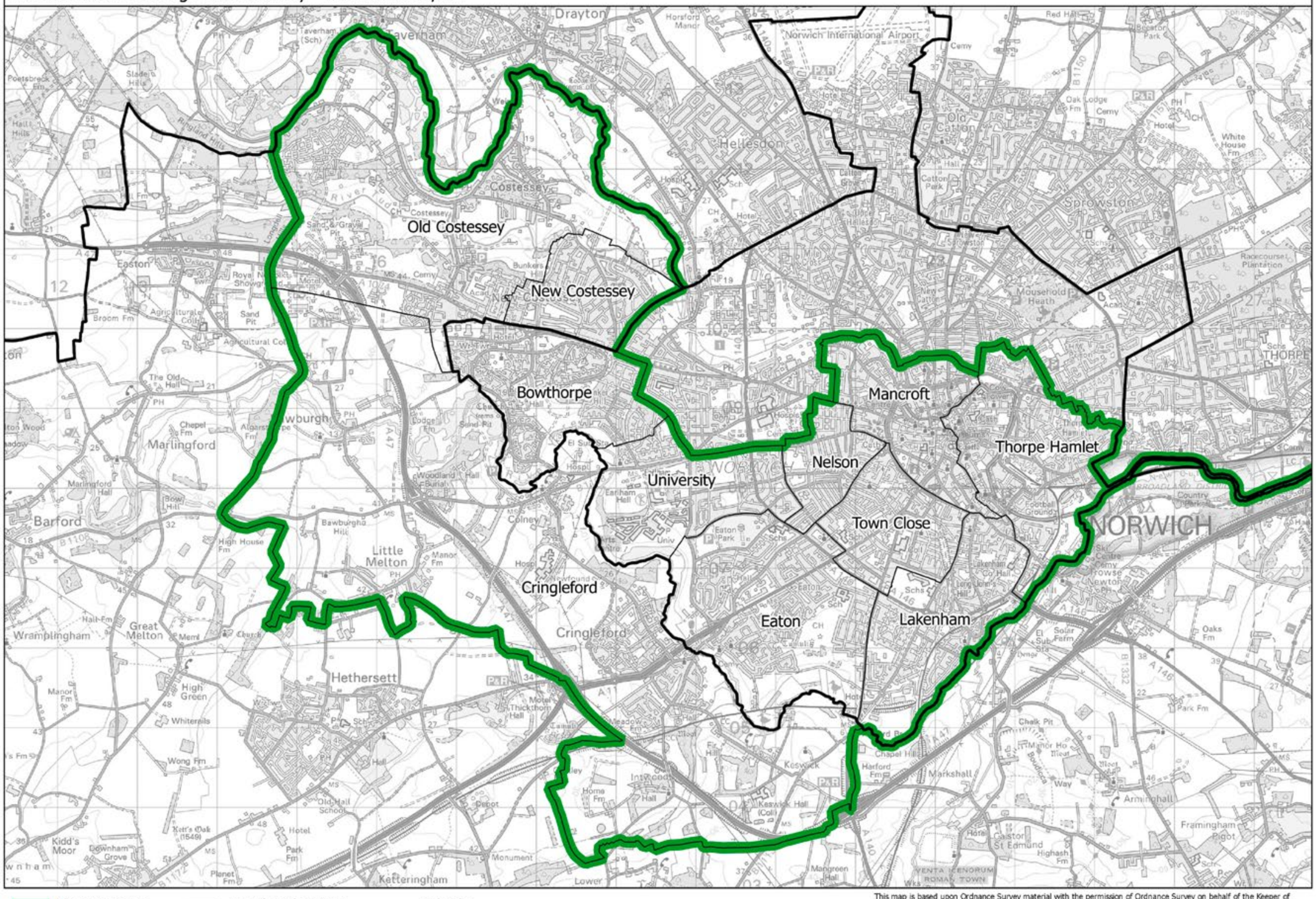

This map is based upon Ordnance Survey material with the permission of Ordnance Survey on behalf of the Keeper of Public Records © Crown copyright and database right 2018. Unauthorised reproduction infringes Crown copyright and database right. Boundary Commission for England 100018289. 2018.

Norwich South BC

Boundary Commission for England - Eastern Region
Final recommendation
Peterborough Borough Constituency - Electorate 77,607

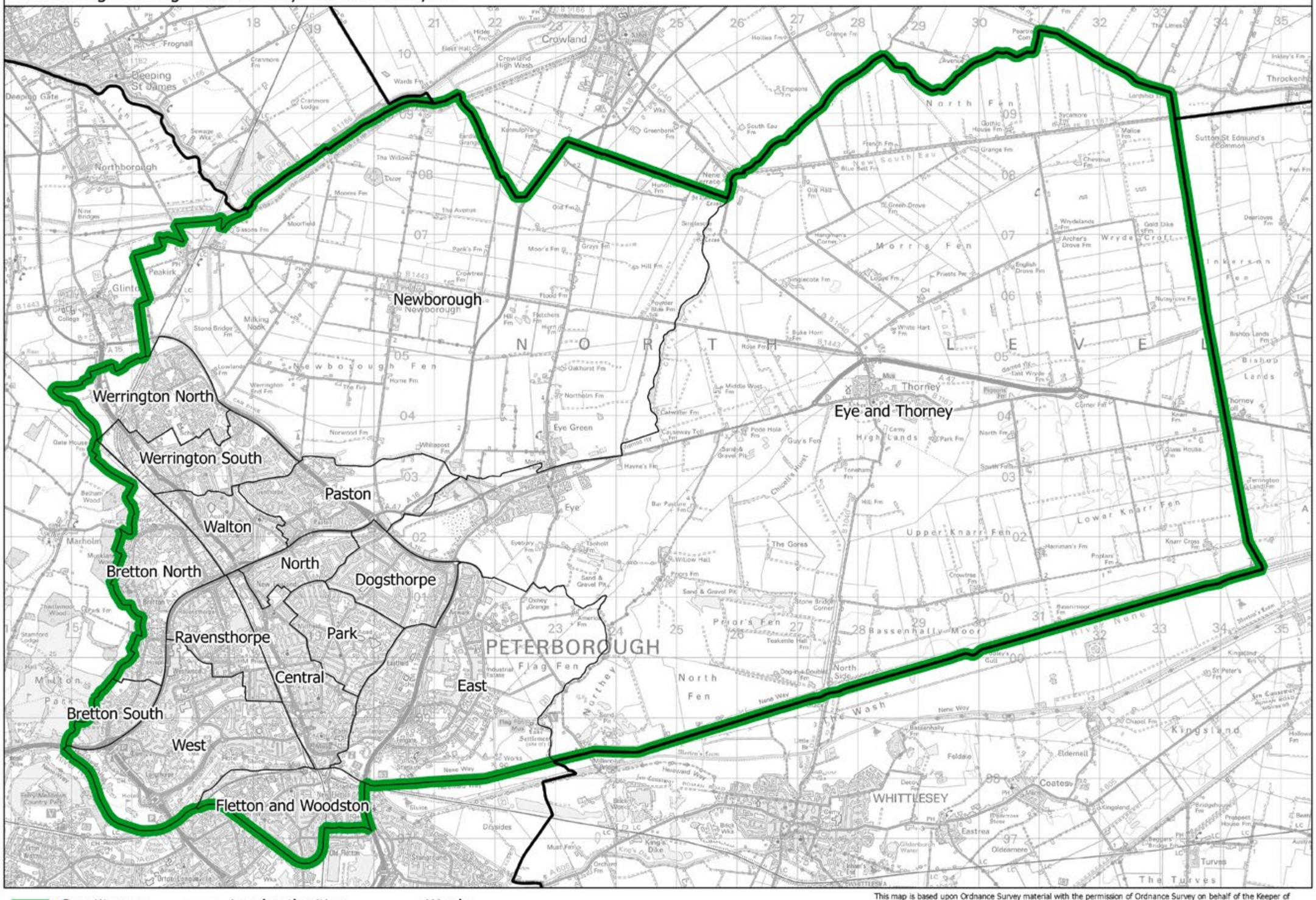

This map is based upon Ordnance Survey material with the permission of Ordnance Survey on behalf of the Keeper of Public Records © Crown copyright and database right 2018. Unauthorised reproduction infringes Crown copyright and database right. Boundary Commission for England 100018289. 2018.

Peterborough BC

Boundary Commission for England - Eastern Region
Final recommendation
Rayleigh and Wickford Borough Constituency - Electorate 72,019

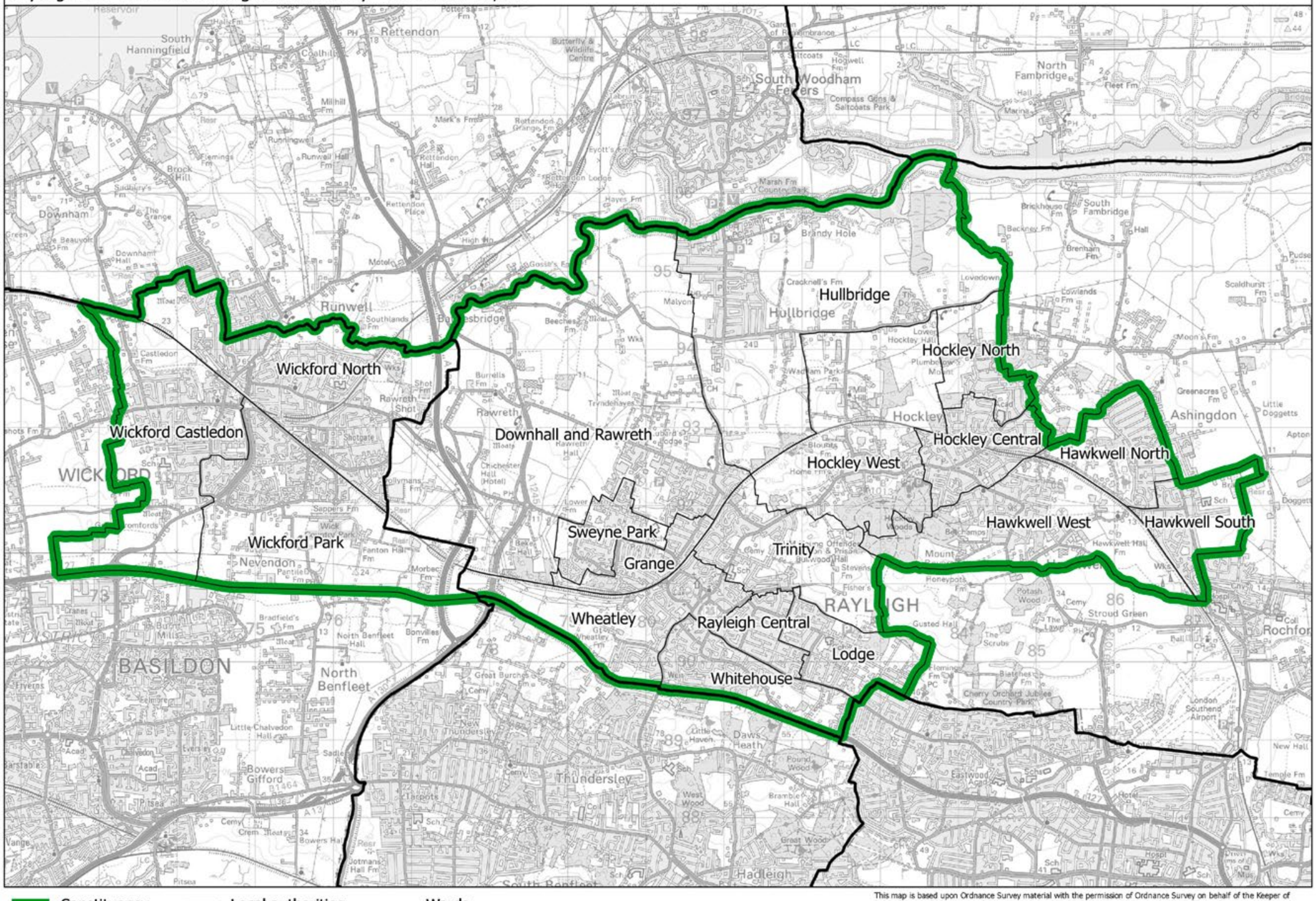

This map is based upon Ordnance Survey material with the permission of Ordnance Survey on behalf of the Keeper of Public Records © Crown copyright and database right 2018. Unauthorised reproduction infringes Crown copyright and database right. Boundary Commission for England 100018289. 2018.

Rayleigh and Wickford BC

Boundary Commission for England - Eastern Region
Final recommendation
Rochford and Southend East County Constituency - Electorate 72,970

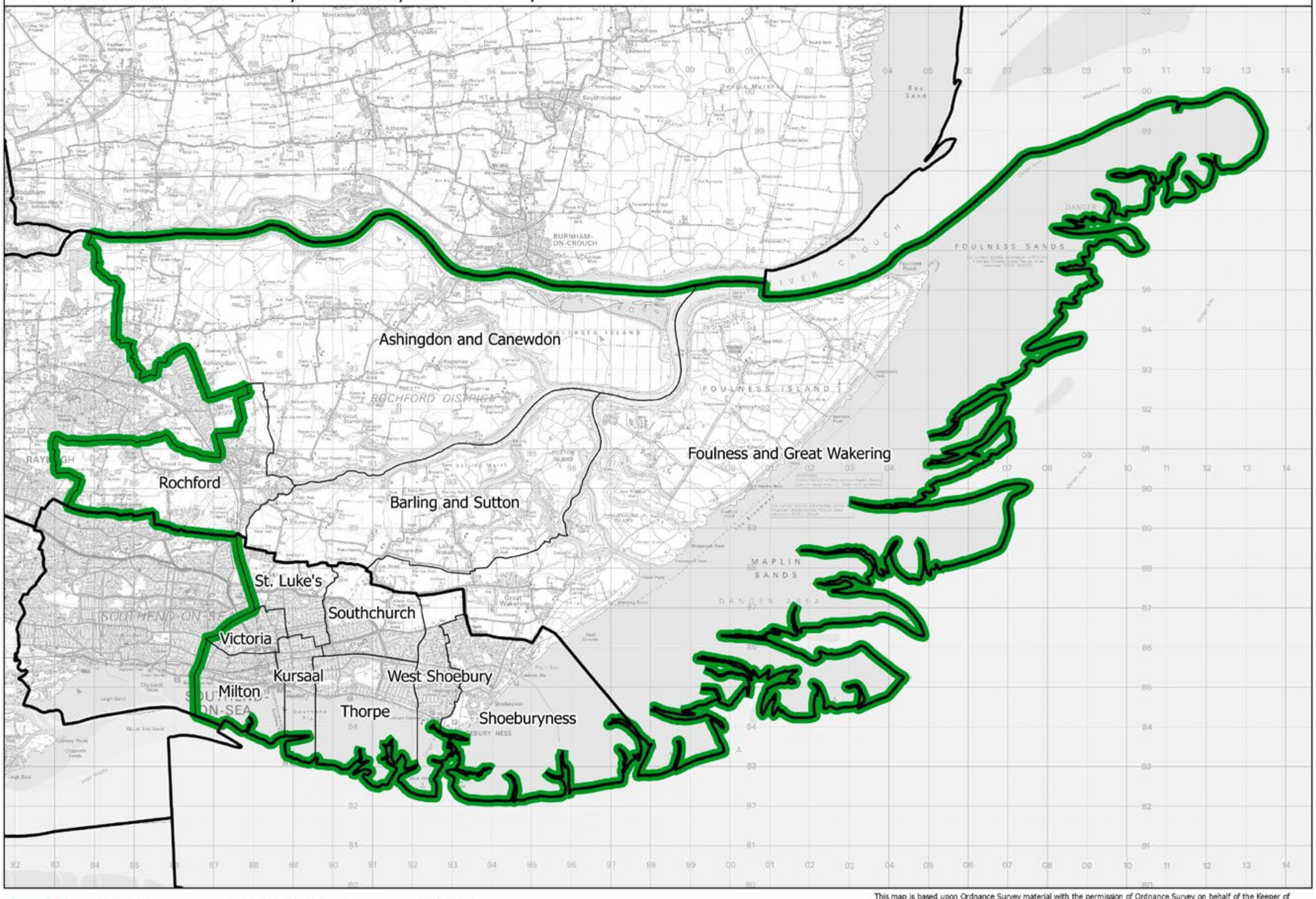

This map is based upon Ordnance Survey material with the permission of Ordnance Survey on behalf of the Keeper of Public Records © Crown copyright and database right 2018. Unauthorised reproduction infringes Crown copyright and database right. Boundary Commission for England 100018289. 2018.

Rochford and Southend East CC

Boundary Commission for England - Eastern Region
Final recommendation
Saffron Walden County Constituency - Electorate 72,780

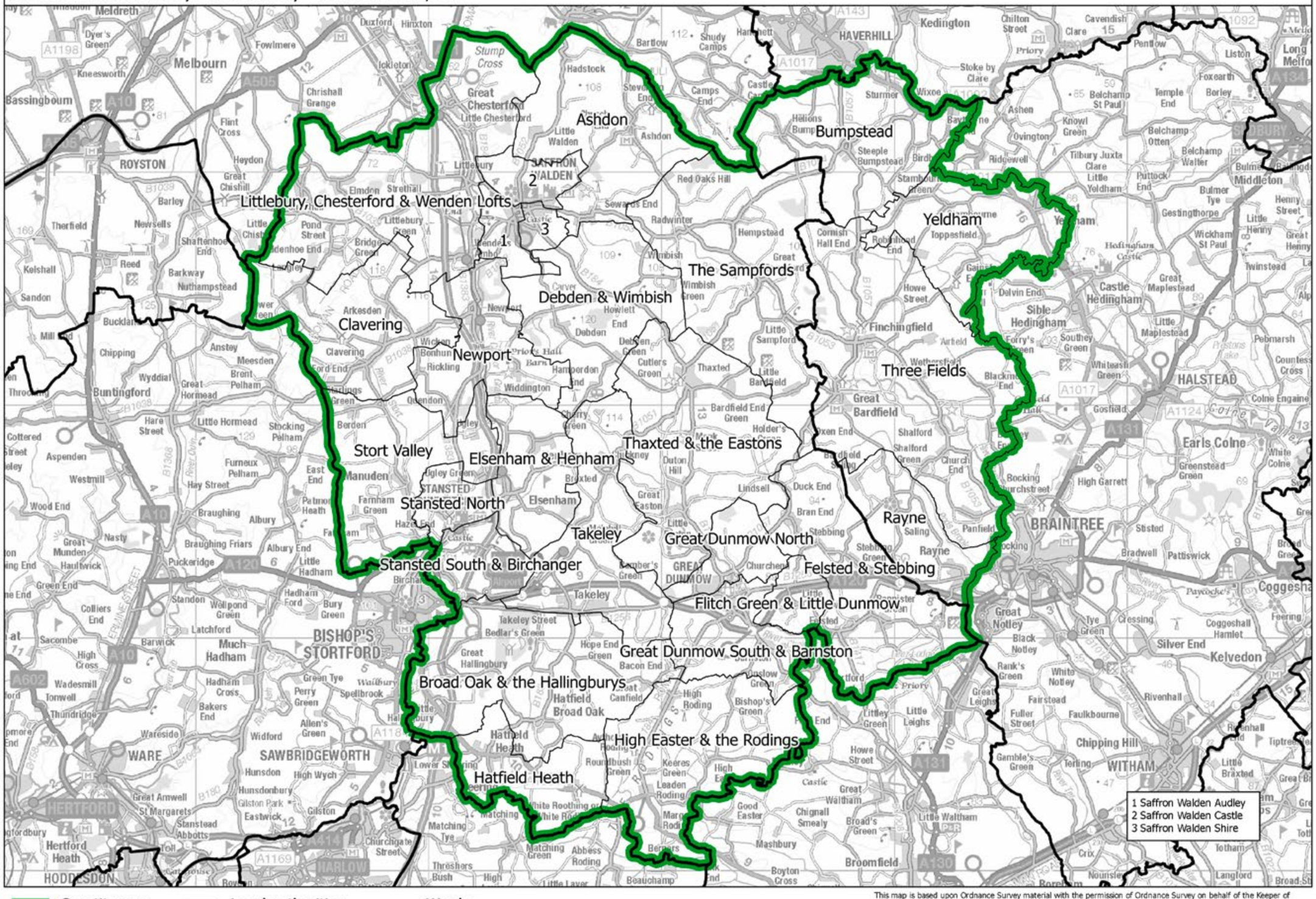

This map is based upon Ordnance Survey material with the permission of Ordnance Survey on behalf of the Keeper of Public Records © Crown copyright and database right 2018. Unauthorised reproduction infringes Crown copyright and database right. Boundary Commission for England 100018289. 2018.

Saffron Walden CC

Boundary Commission for England - Eastern Region
Final recommendation
Southend West and Hadleigh Borough Constituency - Electorate 74,732

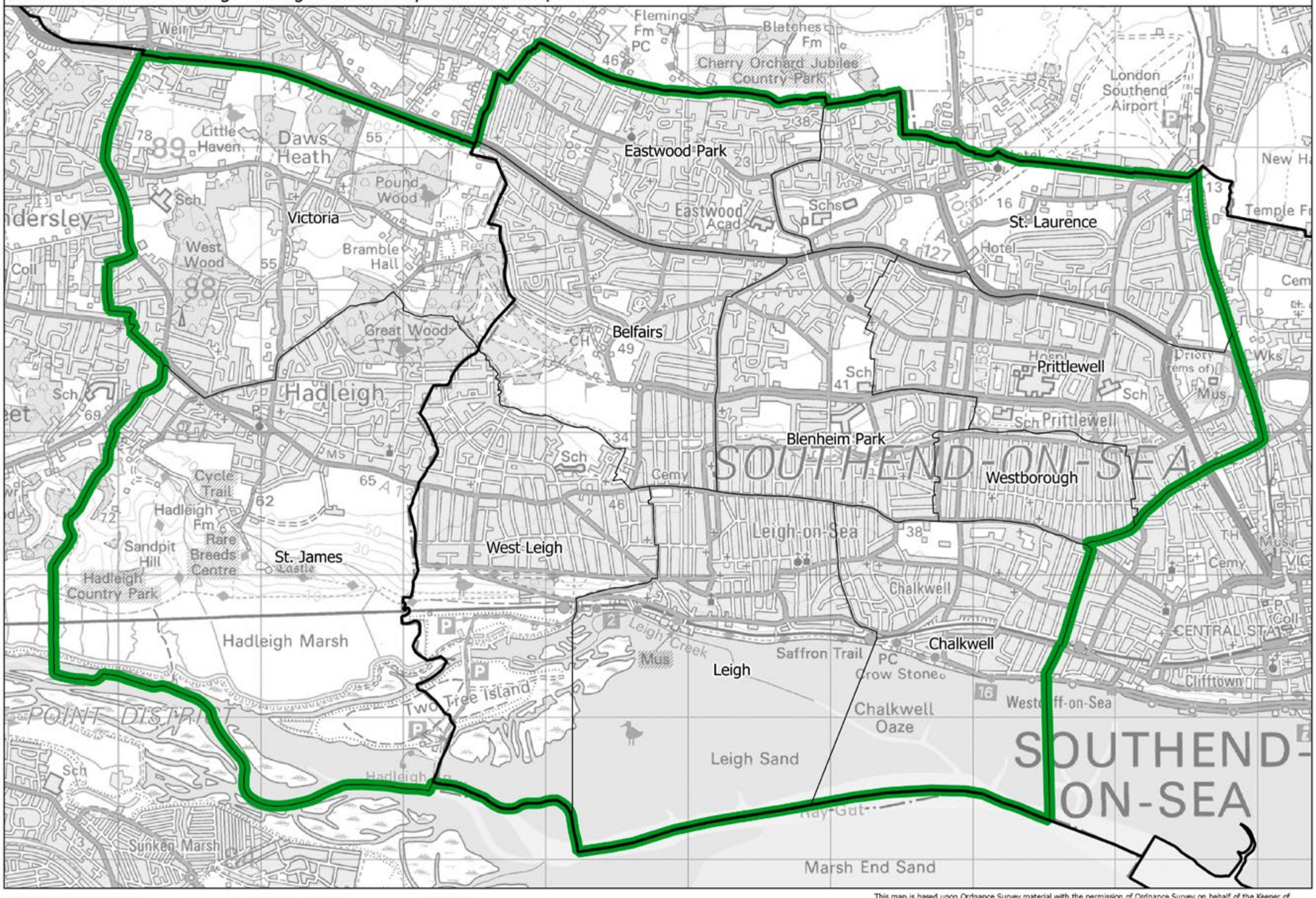

This map is based upon Ordnance Survey material with the permission of Ordnance Survey on behalf of the Keeper of Public Records © Crown copyright and database right 2018. Unauthorised reproduction infringes Crown copyright and database right. Boundary Commission for England 100018289. 2018.

Southend West and Hadleigh BC

Boundary Commission for England - Eastern Region
Final recommendation
South Cambridgeshire County Constituency - Electorate 76,968

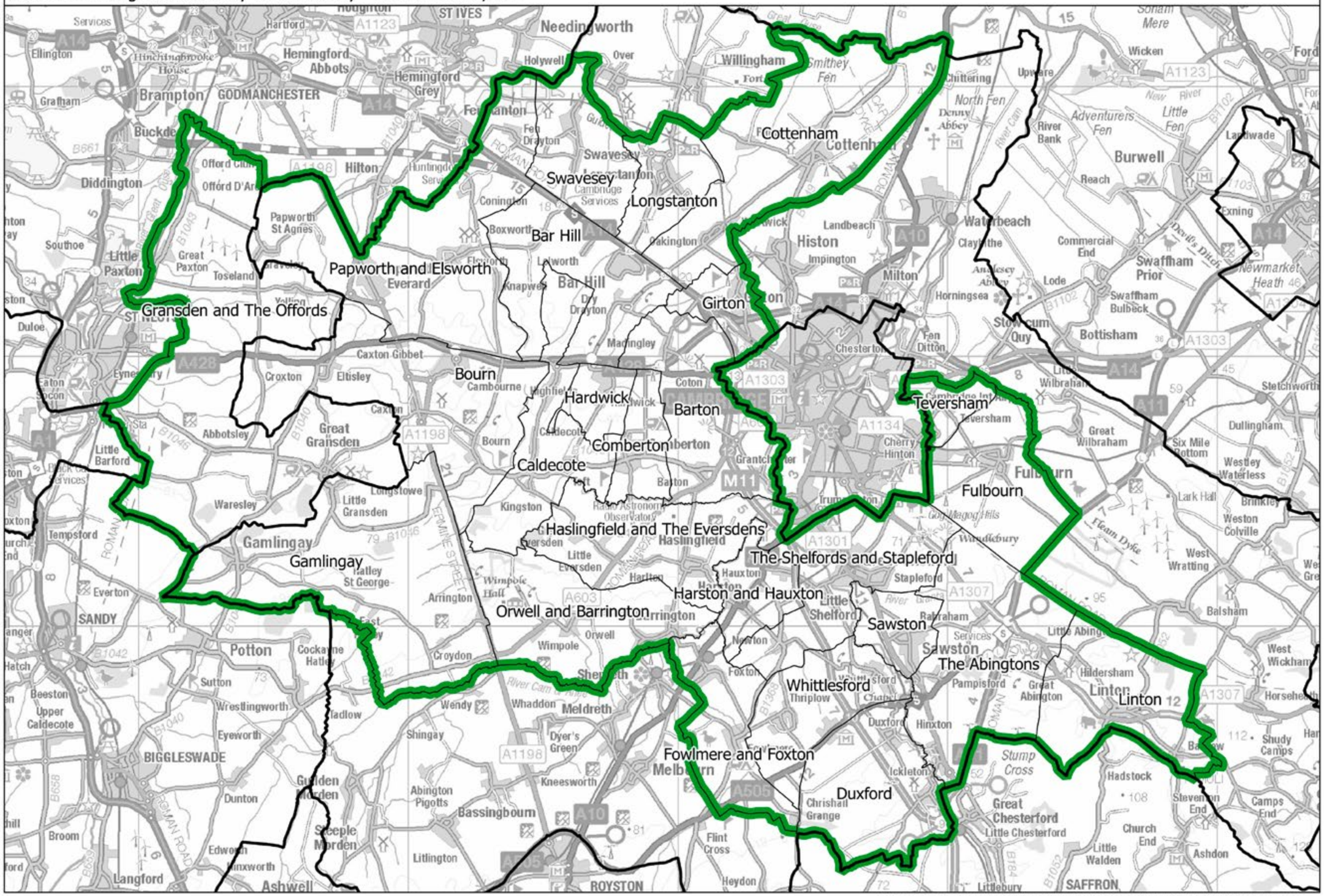
Needingworth
Willingham
Cottenham
Swavesey
Longstanton
Bar Hill
Papworth and Elsworth
Gransden and The Offords
Girton
Histon
Milton
Waterbeach
Burwell
Teversham
Fulbourn
Hardwick
Barton
Comberton
Caldecote
Haslingfield and The Eversdens
The Shelfords and Stapleford
Harston and Hauxton
Orwell and Barrington
Sawston
The Abingtons
Whittlesford
Linton
Fowlmere and Foxton
Duxford
Gamlingay
Bourn
Hilton
Brampton
GODMANCHESTER
Hemingford Abbots
Hemingford Grey
ST IVES
Diddington
Papworth St Agnes
Great Paxton
Little Paxton
Toseland
Caxton Gibbet
Croxton
Eltisley
Abbotsley
Great Gransden
Little Gransden
Waresley
Tempsford
Everton
SANDY
Potton
Wrestlingworth
Eyeworth
BIGGLESWADE
Dunton
Broom
Langford
Ashwell
Guilden Morden
Steeple Morden
Abington Pigotts
Bassingbourn
Litlington
Kneesworth
Meldreth
Shingay
Wendy
Whaddon
Dyer's Green
Melbourn
Foxton
Shepreth
Orwell
Wimpole
Croydon
Arrington
Harlton
Haslingfield
Little Eversden
Kingston
Caldecote
Coton
Cambourne
Madingley
Longstowe
Tadlow
Ashwell
ROYSTON
Heydon
Flint Cross
Litlington
Chrishall Grange
Ickleton
Duxford
Hinxton
Ashdon
SAFFRON
Littlebury
Great Chesterford
Little Chesterford
Stump Cross
Church End
Little Walden
Hadstock
Stevenson End
Camps End
Shudy Camps
Linton
Horseheath
Balsham
Fulbourn
Teversham
Cherry Hinton
Great Wilbraham
Six Mile Bottom
Dullingham
Stetchworth
Westley Waterless
Weston Colville
West Wratting
Lark Hall
Brinkley
Fleam Dyke
Wandlebury
Stapleford
Sawston
Little Shelford
Newton
Foxton
Thriplow
Duxford
Pampisford
Great Abington
Little Abington
Hildersham
Balsham
Horseheath
Shudy Camps
Camps End
Ashdon
Swaffham Prior
Swaffham Bulbeck
Bottisham
Lode
Commercial End
Newmarket Heath
Exning
Landwade
Reach
Burwell
Adventurers Fen
Little Fen
River Bank
Upware
Wicken
Soham Mere
Chittering
North Fen
Denny Abbey
Smithey Fen
Fen Ditton
Fen Drayton
Swavesey
Conington
Boxworth
Knapwell
Lolworth
Dry Drayton
Oakington
Impington
Landbeach
Milton
Girton
Coton
Madingley
Grantchester
Barton
Trumpington
Haslingfield
Harlton
Hauxton
Harston
Little Eversden
Wimpole Hall
Arrington
Orwell
Wimpole
Croydon
Whaddon
Meldreth
Shepreth
Foxton
Newton
Stapleford
Sawston
Pampisford
Great Abington
Little Abington
Hildersham
Linton
Hinxton
Duxford
Ickleton
Chrishall Grange
Great Chesterford
Little Chesterford
Littlebury
Saffron Walden
Ashdon
Church End
Little Walden
Hadstock
Stevenson End
Camps End
Shudy Camps
Balsham
West Wratting
Weston Colville
Brinkley
Lark Hall
Westley Waterless
Dullingham
Six Mile Bottom
Great Wilbraham
Fulbourn
Teversham
Cherry Hinton
Trumpington
Grantchester
Barton
Comberton
Caldecote
Kingston

Boundary Commission for England - Eastern Region
Final recommendation
South East Cambridgeshire County Constituency - Electorate 78,304

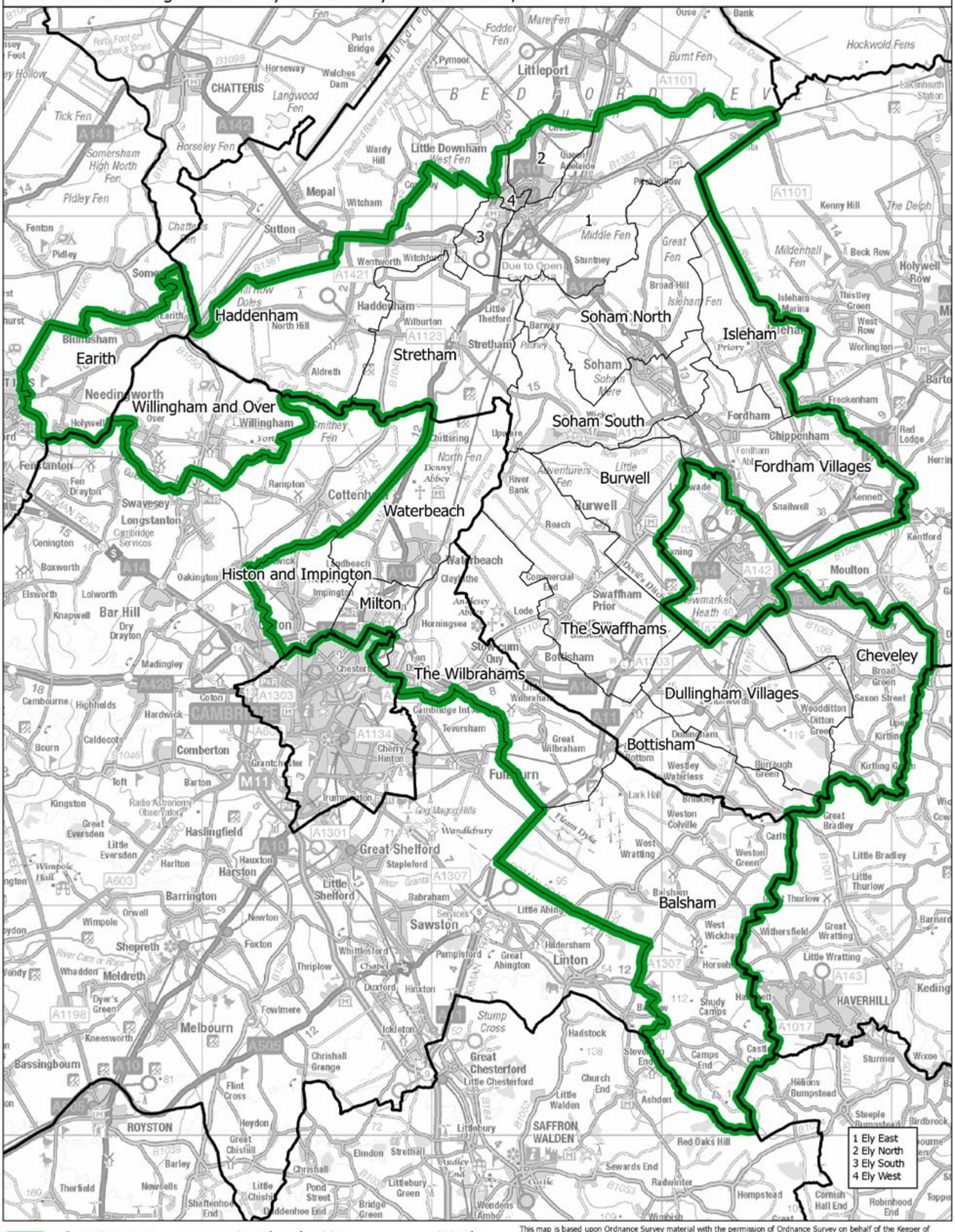

This map is based upon Ordnance Survey material with the permission of Ordnance Survey on behalf of the Keeper of Public Records © Crown copyright and database right 2018. Unauthorised reproduction infringes Crown copyright and database right. Boundary Commission for England 100018289. 2018.

Boundary Commission for England - Eastern Region
Final recommendation
South Norfolk County Constituency - Electorate 77,348

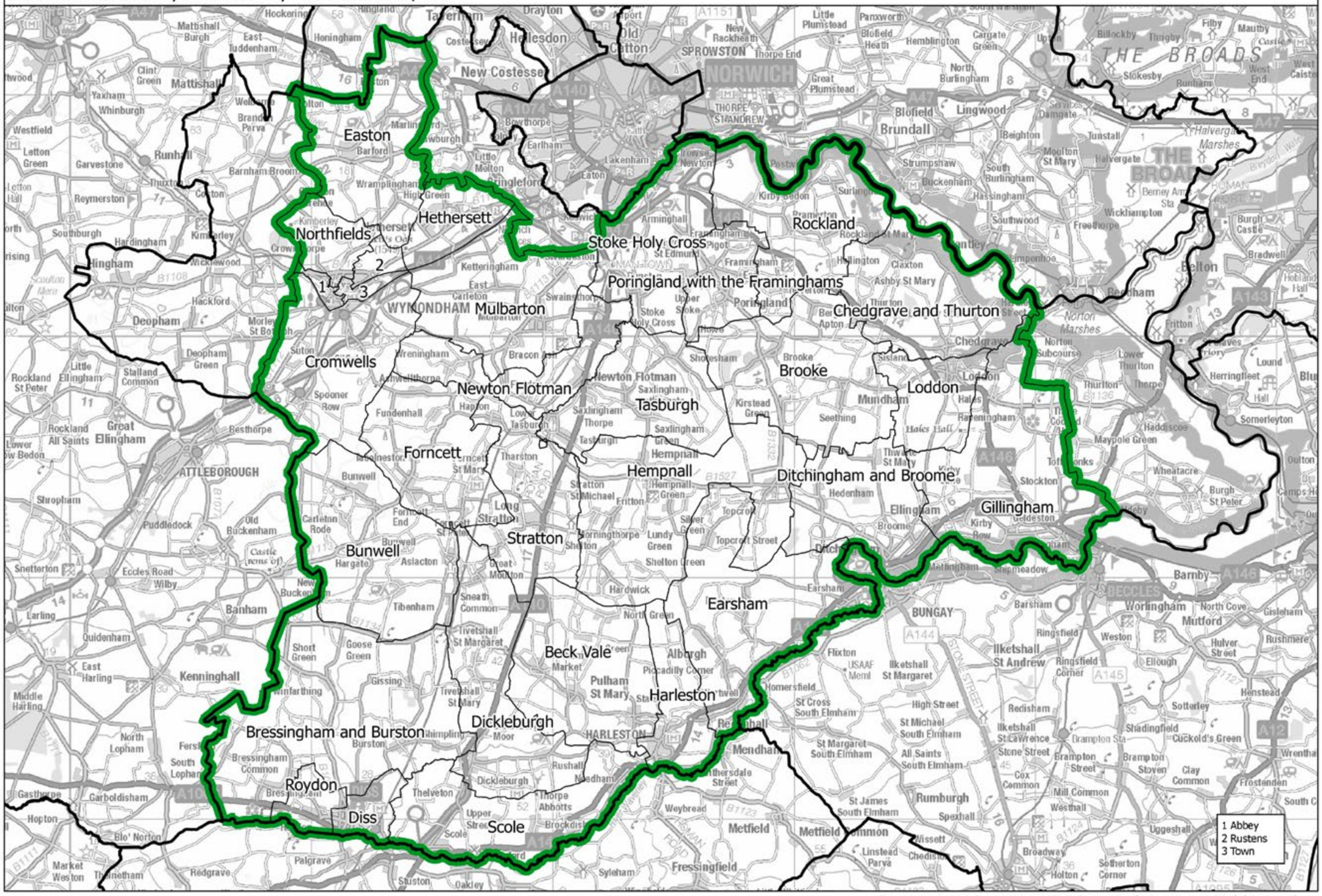

Constituency — Local authorities — Wards

This map is based upon Ordnance Survey material with the permission of Ordnance Survey on behalf of the Keeper of Public Records © Crown copyright and database right 2018. Unauthorised reproduction infringes Crown copyright and database right. Boundary Commission for England 100018289. 2018.

South Norfolk CC

Boundary Commission for England - Eastern Region
Final recommendation
South Suffolk County Constituency - Electorate 71,445

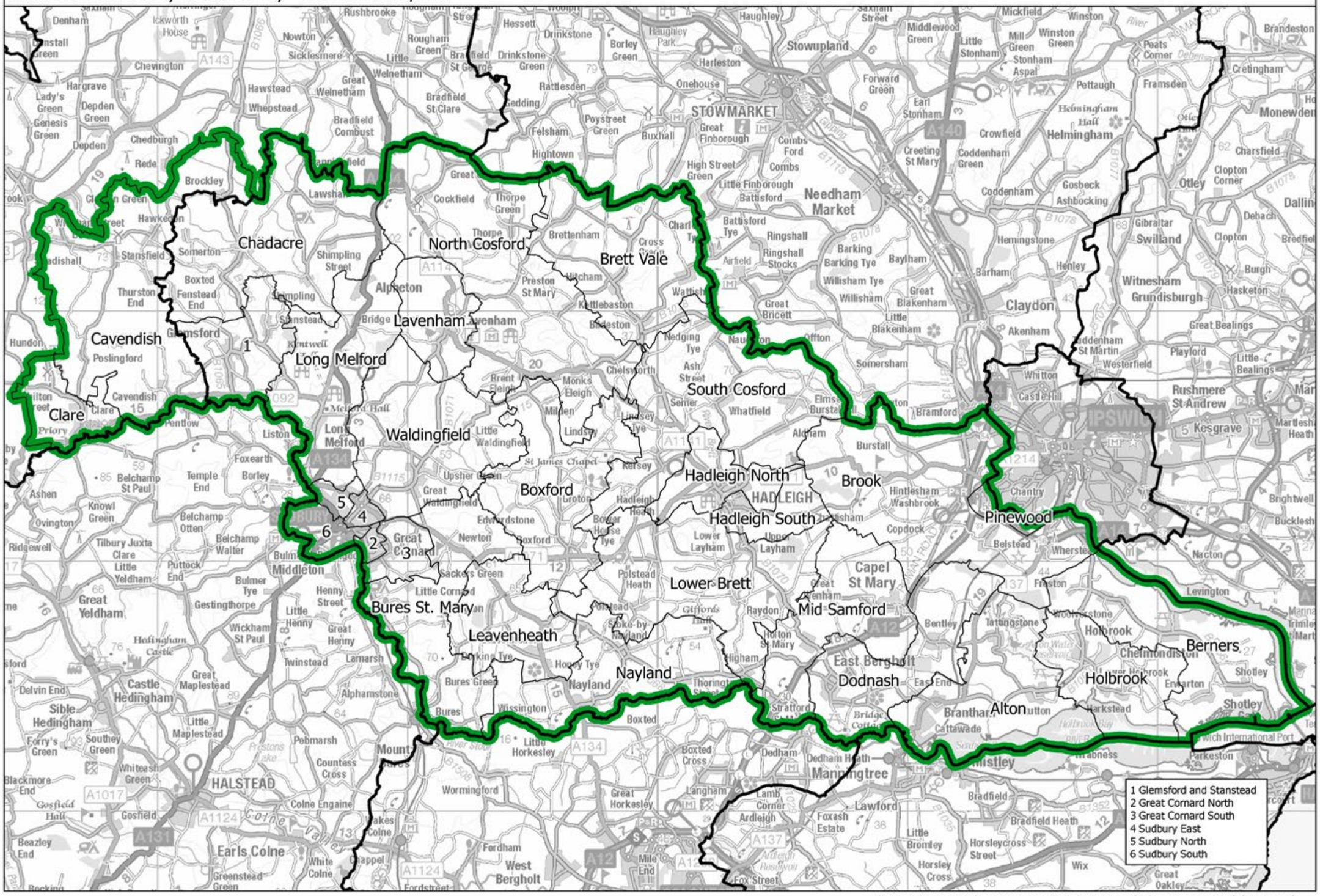
Clare
Cavendish
Long Melford
Lavenham
Chädacre
North Cosford
Brett Vale
Waldingfield
Boxford
Hadleigh North
Hadleigh South
Brook
Pinewood
Bures St. Mary
Leavenheath
Nayland
Lower Brett
Mid Samford
Capel St Mary
South Cosford
Needham Market
STOWMARKET
Stowupland
Helmingham
Claydon
Akenham
Swilland
Witnesham
Grundisburgh
Otley
Debach
Clopton
Charsfield
Monewden
Crowfield
Coddenham
Gosbeck
Ashbocking
Barham
Henley
Willisham
Great Blakenham
Little Blakenham
Somersham
Whitton
Castle Hill
Rushmere St Andrew
Kesgrave
Playford
Great Bealings
Little Bealings
Westerfield
Pettaugh
Framsden
Cretingham
Brandeston
Dallinghoo
Gibraltar
Hemingstone
Earl Stonham
Creeting St Mary
Coddenham Green
Combs Ford
Combs
Great Finborough
Onehouse
Harleston
Haughley
Middlewood Green
Little Stonham
Mill Green
Winston Green
Stonham Aspal
Forward Green
Peats Corner
Mickfield
Winston
Debenham
Ickworth House
Rushbrooke
Rougham Green
Hessett
Drinkstone
Drinkstone Green
Borley Green
Bradfield St George
Bradfield St Clare
Bradfield Combust
Great Welnetham
Little Welnetham
Hawstead
Whepstead
Rattlesden
Gedding
Felsham
Poystreet Green
Buxhall
Hightown
Great Cornard
Cockfield
Thorpe Green
Lawshall
Brockley
Rede
Chedburgh
Depden
Depden Green
Hargrave
Lady's Green
Genesis Green
Chevington
Denham
Denston
Hawkedon
Stansfield
Somerton
Boxted
Fenstead End
Thurston End
Shimpling Street
Shimpling
Alpheton
Preston St Mary
Brettenham
Thorpe
Cross Green
Kettlebaston
Bridge
Bridgeton
Nedging Tye
Naughton
Offton
Ash Street
Chelsworth
Monks Eleigh
Brent Eleigh
Milden
Lindsey
Lindsey Tye
Kersey
Upper Layham
Lower Layham
Hadleigh Heath
Boxer House Tye
Broton
Upsher Green
St James Chapel
Great Waldingfield
Little Waldingfield
Edwardstone
Newton
Boxford
Sackers Green
Polstead Heath
Little Cornard
Gifford's Hall
Stoke-by-Nayland
Raydon
Holton St Mary
Higham
Thorington Street
Bures Green
Bures
Wissington
Little Horkesley
Boxted
Boxted Cross
Dedham
Dedham Heath
Manningtree
Mistley
Bradfield
Bradfield Heath
Wix
Lawford
Foxash Estate
Ardleigh
Lamb Corner
Langham
Great Horkesley
Mount
Pebmarsh
Countess Cross
Colne Engaine
Colne Valley
Wormingford
Fordham
West Bergholt
Mile End
Fox Street
Earls Colne
White Colne
Greenstead Green
Chappel
Fordstreet
HALSTEAD
Sible Hedingham
Castle Hedingham
Great Maplestead
Little Maplestead
Alphamstone
Twinstead
Lamarsh
Great Henny
Little Henny
Henny Street
Wickham St Paul
Gestingthorpe
Great Yeldham
Little Yeldham
Tilbury Juxta Clare
Puttock End
Bulmer Tye
Bulmer
Middleton
Belchamp Walter
Belchamp Otten
Belchamp St Paul
Temple End
Borley
Foxearth
Liston
Pentlow
Cavendish
Clare
Ovington
Knowl Green
Ashen
Ridgewell
Delvin End
Sturmer
Haverhill
Withersfield
Wratting Common
Kedington
Stoke by Clare
Poslingford
Hundon
Barnardiston
Denston
Stradishall
Stansfield
Somerton
Boxted
Fenstead End
Thurston End
Shimpling
Stanstead
Glemsford
Kentwell
Melford Hall
Long Melford
Lavenham
Alpheton
Preston St Mary
Brettenham

Boundary Commission for England - Eastern Region
Final recommendation
South West Bedfordshire County Constituency - Electorate 73,699

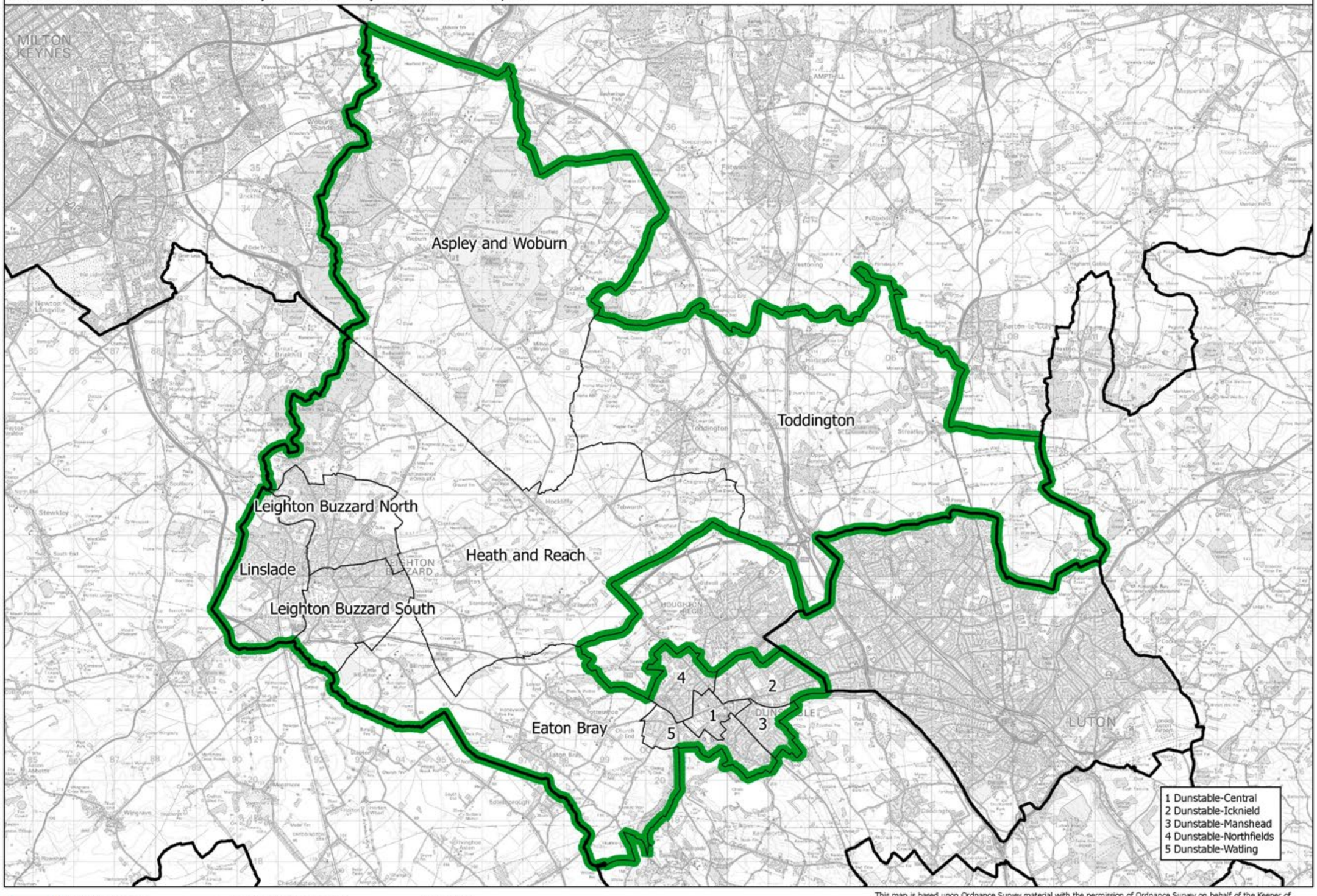

This map is based upon Ordnance Survey material with the permission of Ordnance Survey on behalf of the Keeper of Public Records © Crown copyright and database right 2018. Unauthorised reproduction infringes Crown copyright and database right. Boundary Commission for England 100018289. 2018.

South West Bedfordshire CC

Boundary Commission for England - Eastern Region
Final recommendation
South West Hertfordshire County Constituency - Electorate 72,404

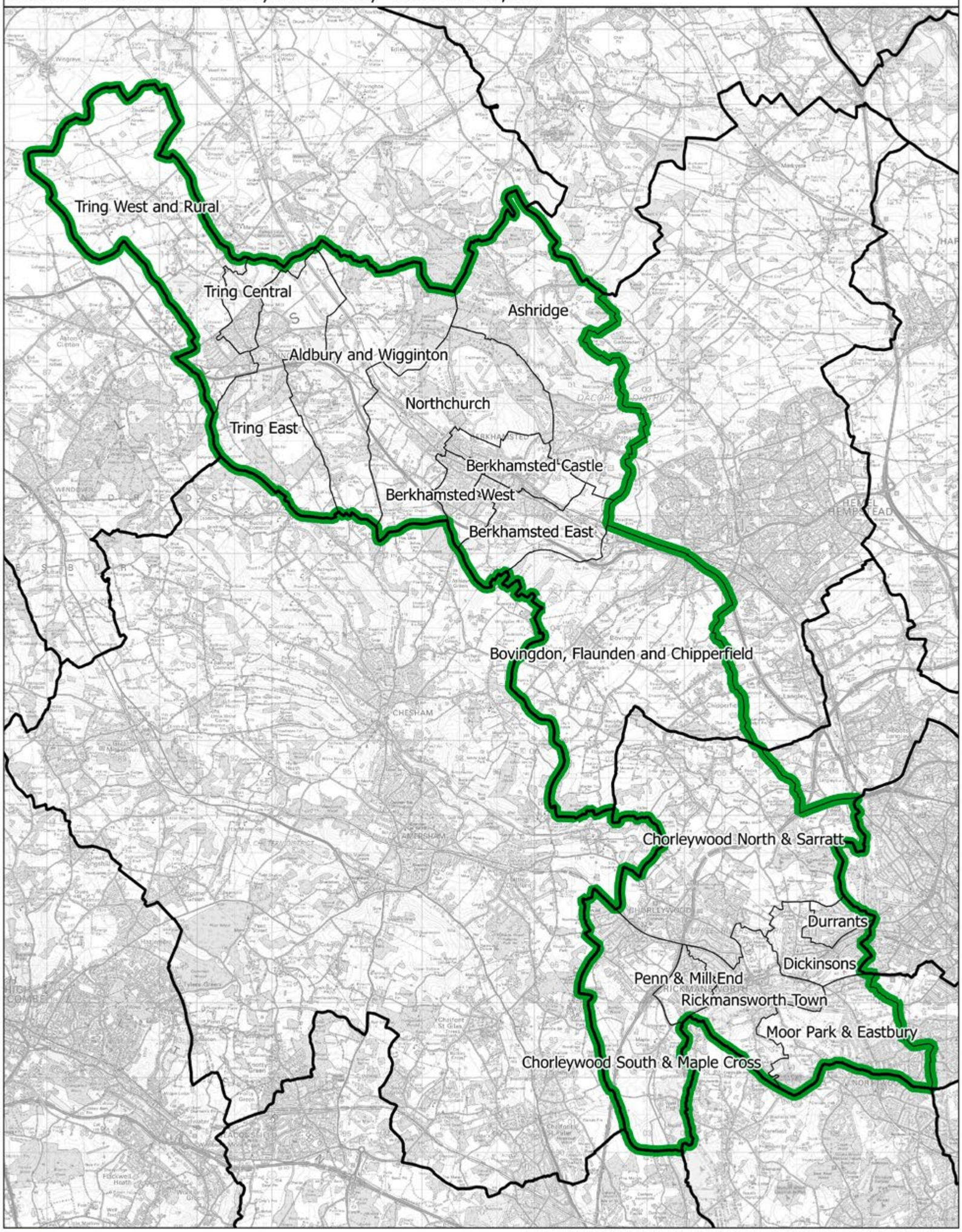

This map is based upon Ordnance Survey material with the permission of Ordnance Survey on behalf of the Keeper of Public Records © Crown copyright and database right 2018. Unauthorised reproduction infringes Crown copyright and database right. Boundary Commission for England 100018289. 2018.

South West Hertfordshire CC

Boundary Commission for England - Eastern Region
Final recommendation
St Albans Borough Constituency - Electorate 75,773

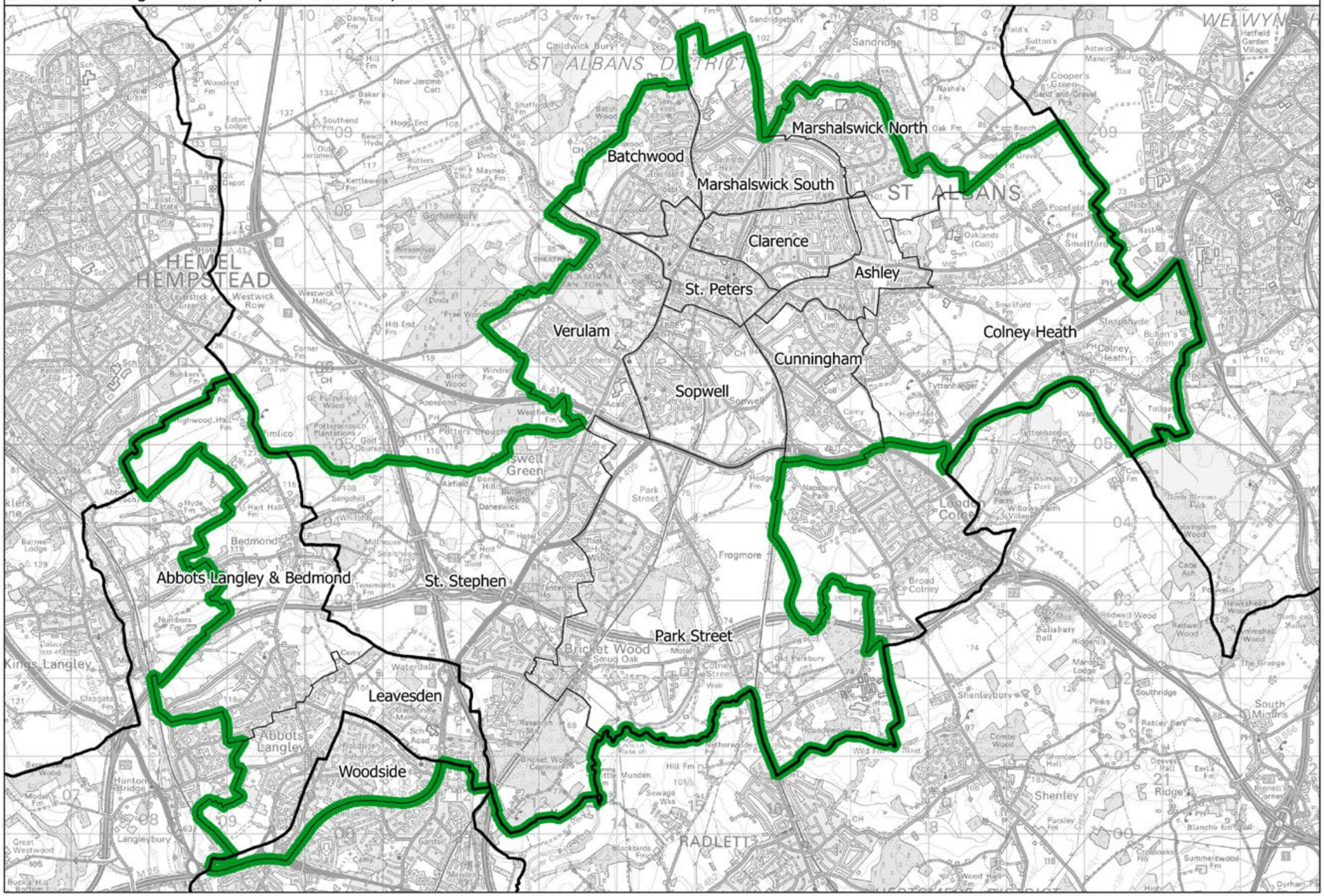

This map is based upon Ordnance Survey material with the permission of Ordnance Survey on behalf of the Keeper of Public Records © Crown copyright and database right 2018. Unauthorised reproduction infringes Crown copyright and database right. Boundary Commission for England 100018289. 2018.

St Albans BC

Boundary Commission for England - Eastern Region
Final recommendation
Stevenage County Constituency - Electorate 71,525

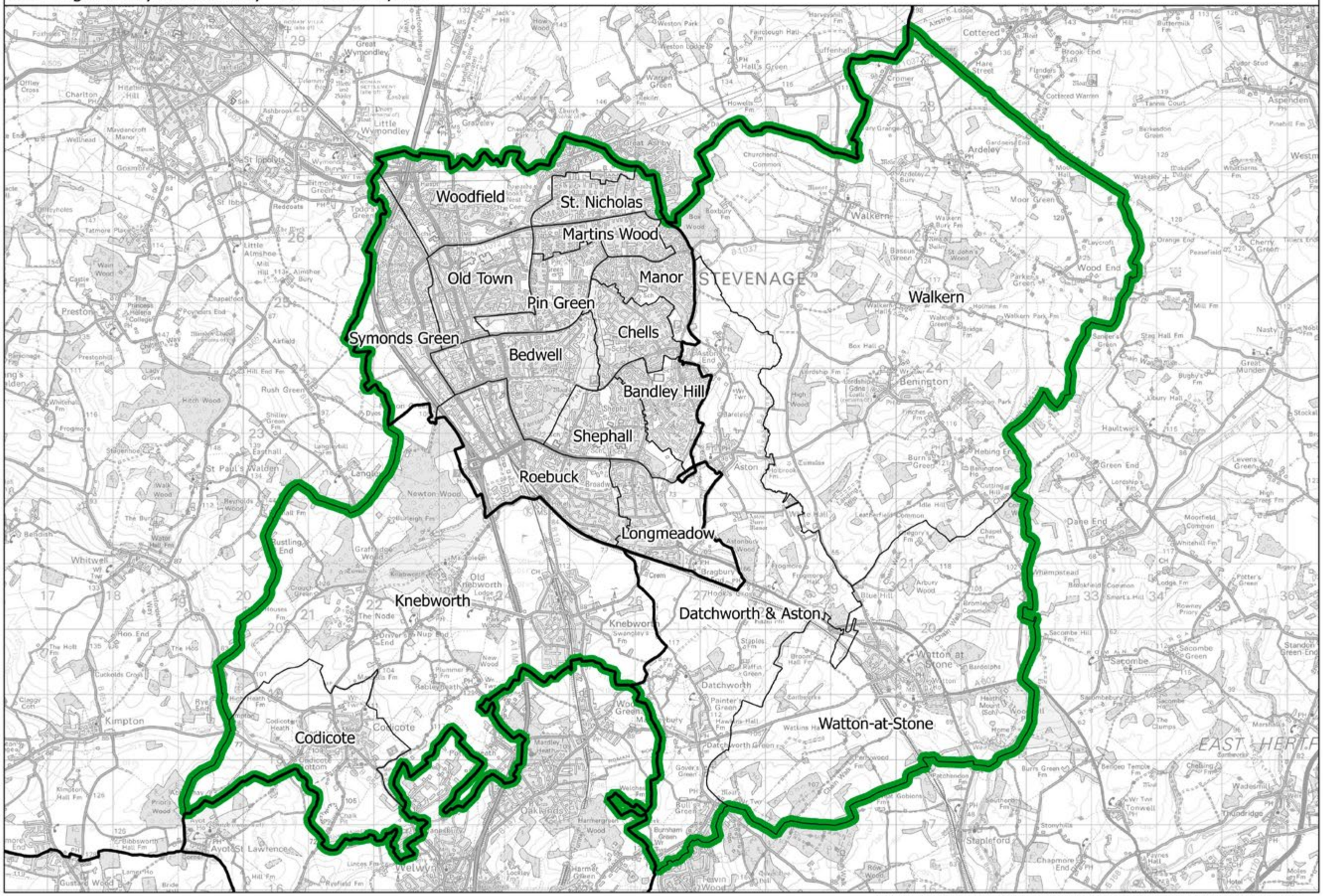

This map is based upon Ordnance Survey material with the permission of Ordnance Survey on behalf of the Keeper of Public Records © Crown copyright and database right 2018. Unauthorised reproduction infringes Crown copyright and database right. Boundary Commission for England 100018289. 2018.

Stevenage CC

Suffolk Coastal CC

Boundary Commission for England - Eastern Region
Final recommendation
Suffolk Coastal County Constituency - Electorate 76,178

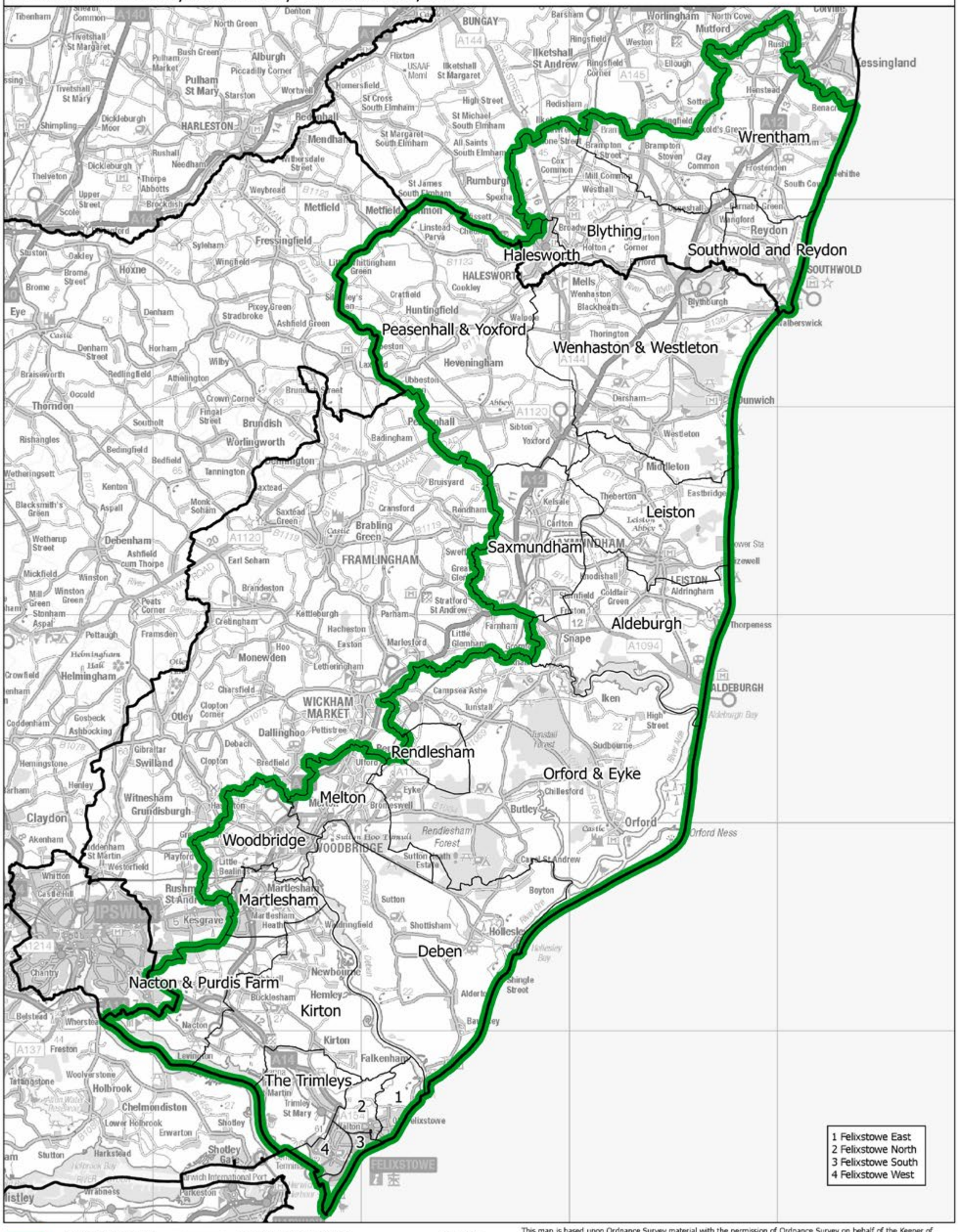

This map is based upon Ordnance Survey material with the permission of Ordnance Survey on behalf of the Keeper of Public Records © Crown copyright and database right 2018. Unauthorised reproduction infringes Crown copyright and database right. Boundary Commission for England 100018289. 2018.

Boundary Commission for England - Eastern Region
Final recommendation
Thetford and Downham Market County Constituency - Electorate 71,224

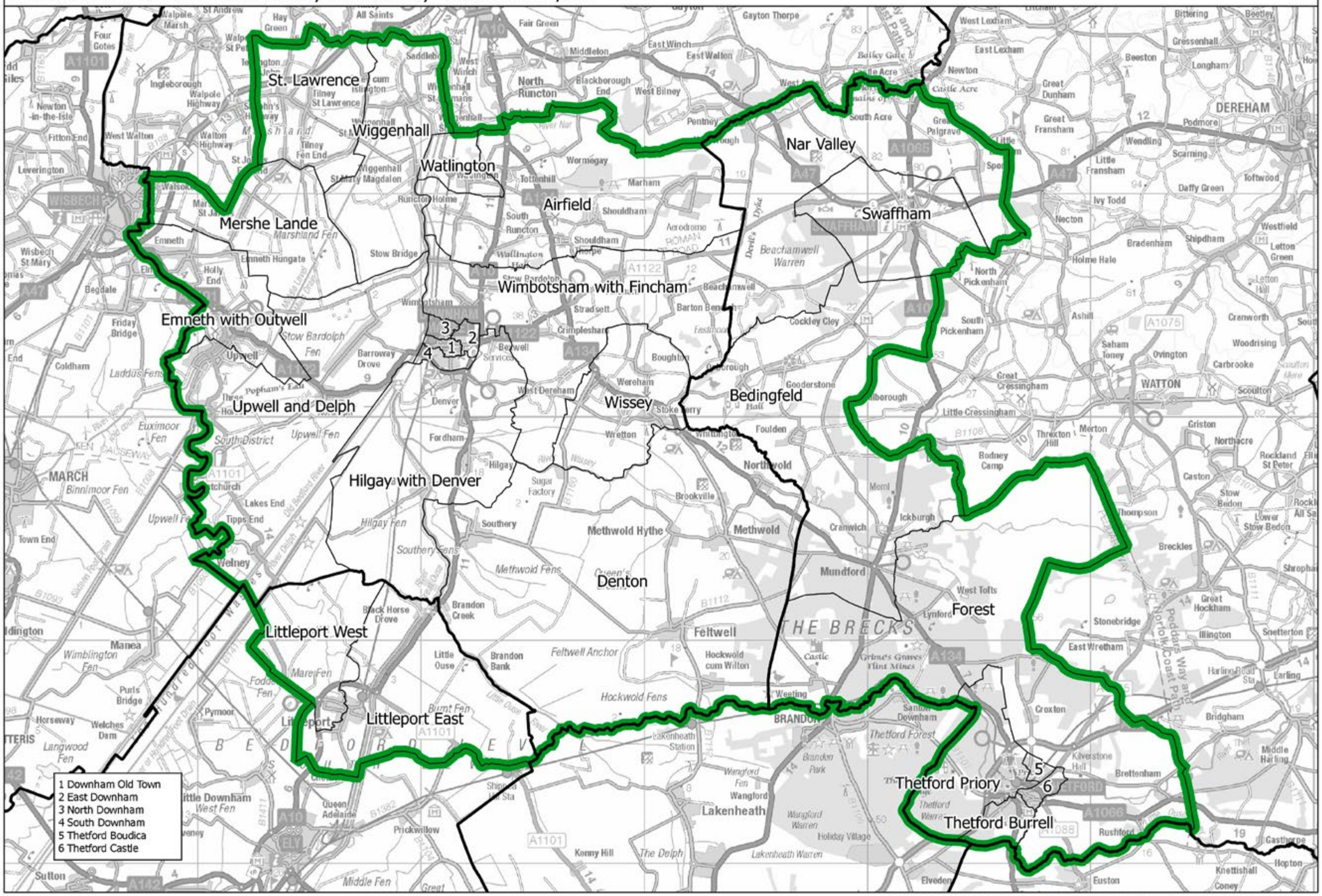

This map is based upon Ordnance Survey material with the permission of Ordnance Survey on behalf of the Keeper of Public Records © Crown copyright and database right 2018. Unauthorised reproduction infringes Crown copyright and database right. Boundary Commission for England 100018289. 2018.

Thetford and Downham Market CC

Boundary Commission for England - Eastern Region
Final recommendation
Thurrock Borough Constituency - Electorate 75,935

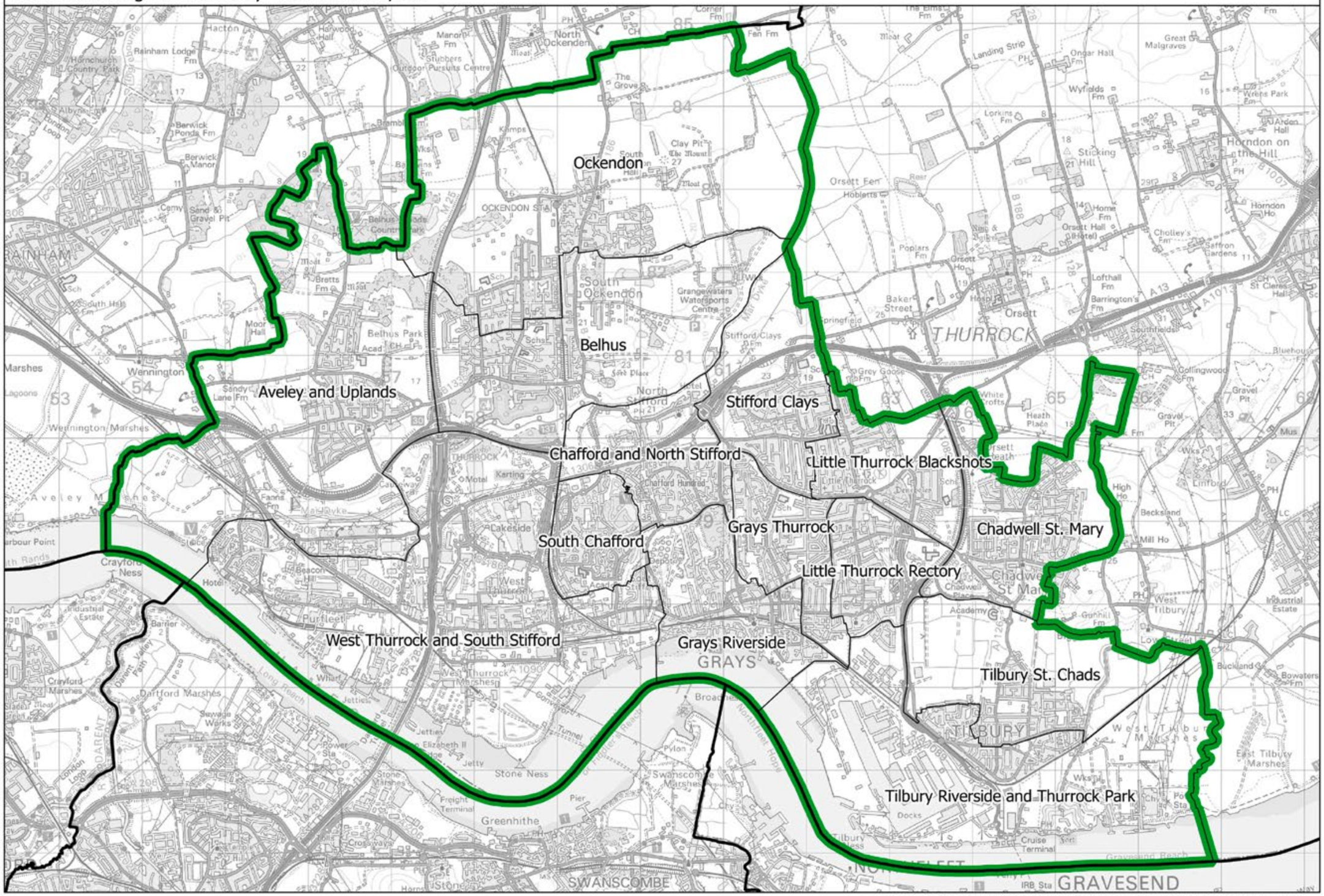

This map is based upon Ordnance Survey material with the permission of Ordnance Survey on behalf of the Keeper of Public Records © Crown copyright and database right 2018. Unauthorised reproduction infringes Crown copyright and database right. Boundary Commission for England 100018289. 2018.

Thurrock BC

Boundary Commission for England - Eastern Region

Final recommendation

Watford Borough Constituency - Electorate 72,651

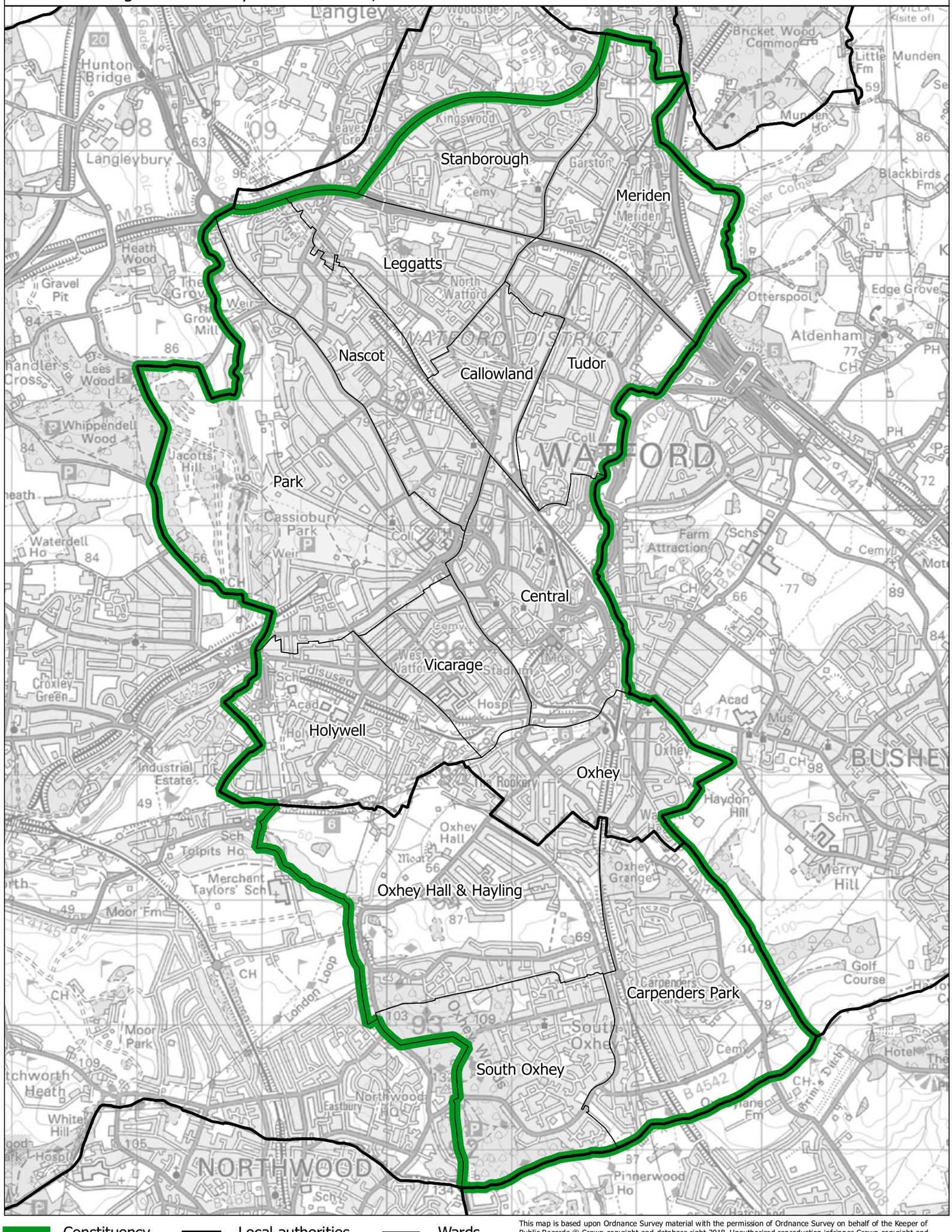

This map is based upon Ordnance Survey material with the permission of Ordnance Survey on behalf of the Keeper of Public Records © Crown copyright and database right 2018. Unauthorised reproduction infringes Crown copyright and database right. Boundary Commission for England 100018289. 2018.

Watford BC

Boundary Commission for England - Eastern Region
Final recommendation
Waveney County Constituency - Electorate 77,408

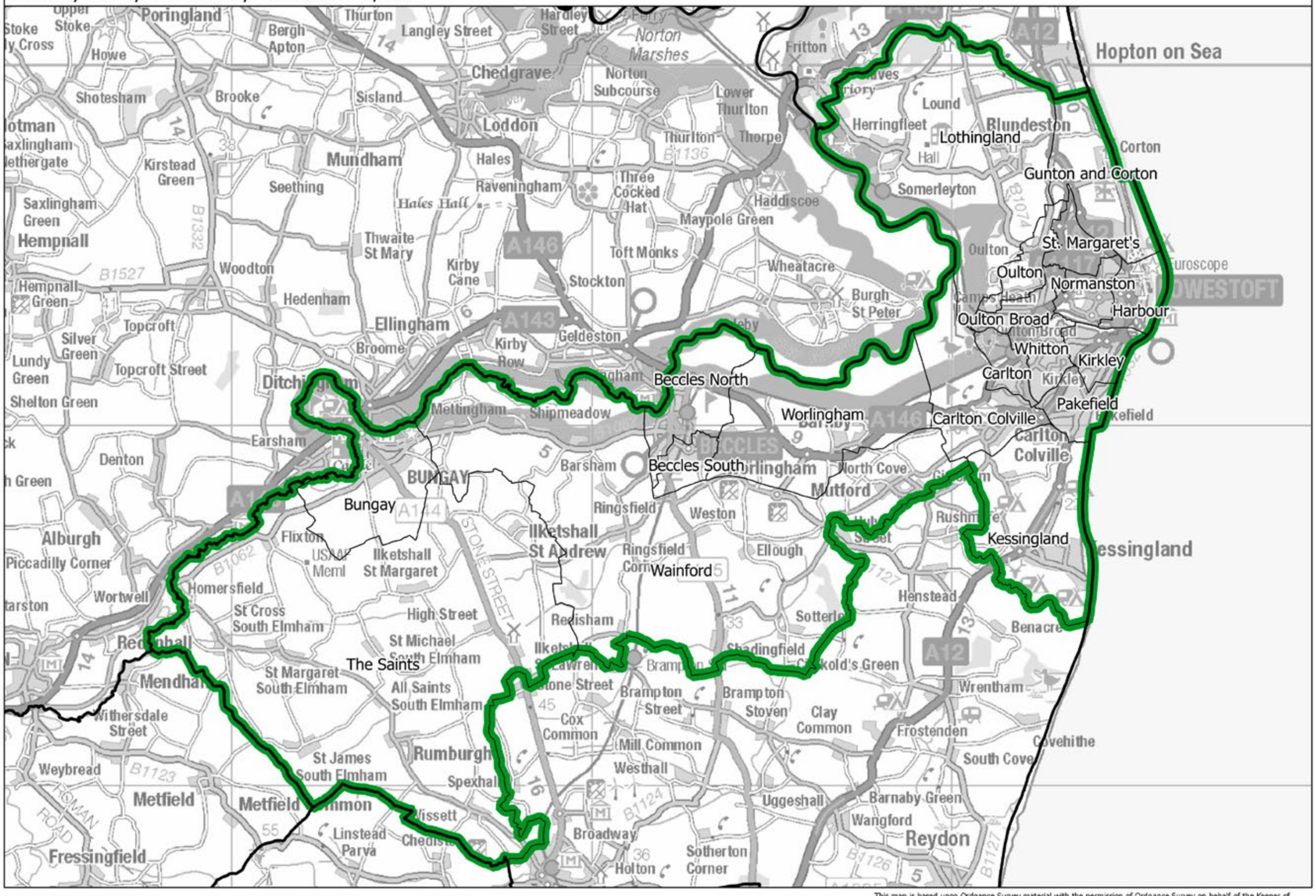

Waveney CC

Constituency — Local authorities — Wards

This map is based upon Ordnance Survey material with the permission of Ordnance Survey on behalf of the Keeper of Public Records © Crown copyright and database right 2018. Unauthorised reproduction infringes Crown copyright and database right. Boundary Commission for England 100018289. 2018.

Boundary Commission for England - Eastern Region
Final recommendation
Welwyn Hatfield County Constituency - Electorate 72,763

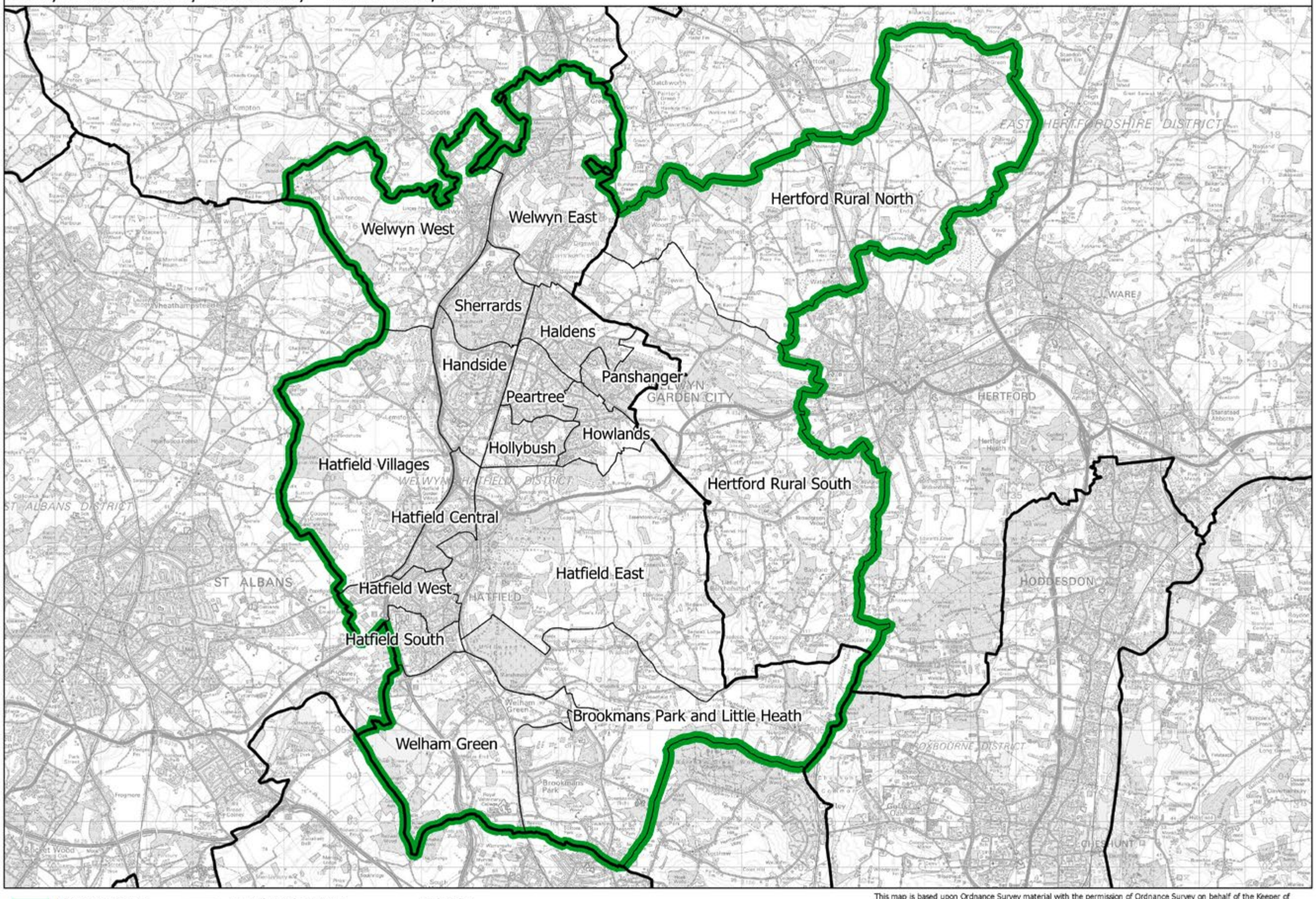

Constituency — Local authorities — Wards

This map is based upon Ordnance Survey material with the permission of Ordnance Survey on behalf of the Keeper of Public Records © Crown copyright and database right 2018. Unauthorised reproduction infringes Crown copyright and database right. Boundary Commission for England 100018289. 2018.

Welwyn Hatfield CC

West Suffolk CC

Boundary Commission for England - Eastern Region
Final recommendation
West Suffolk County Constituency - Electorate 72,809

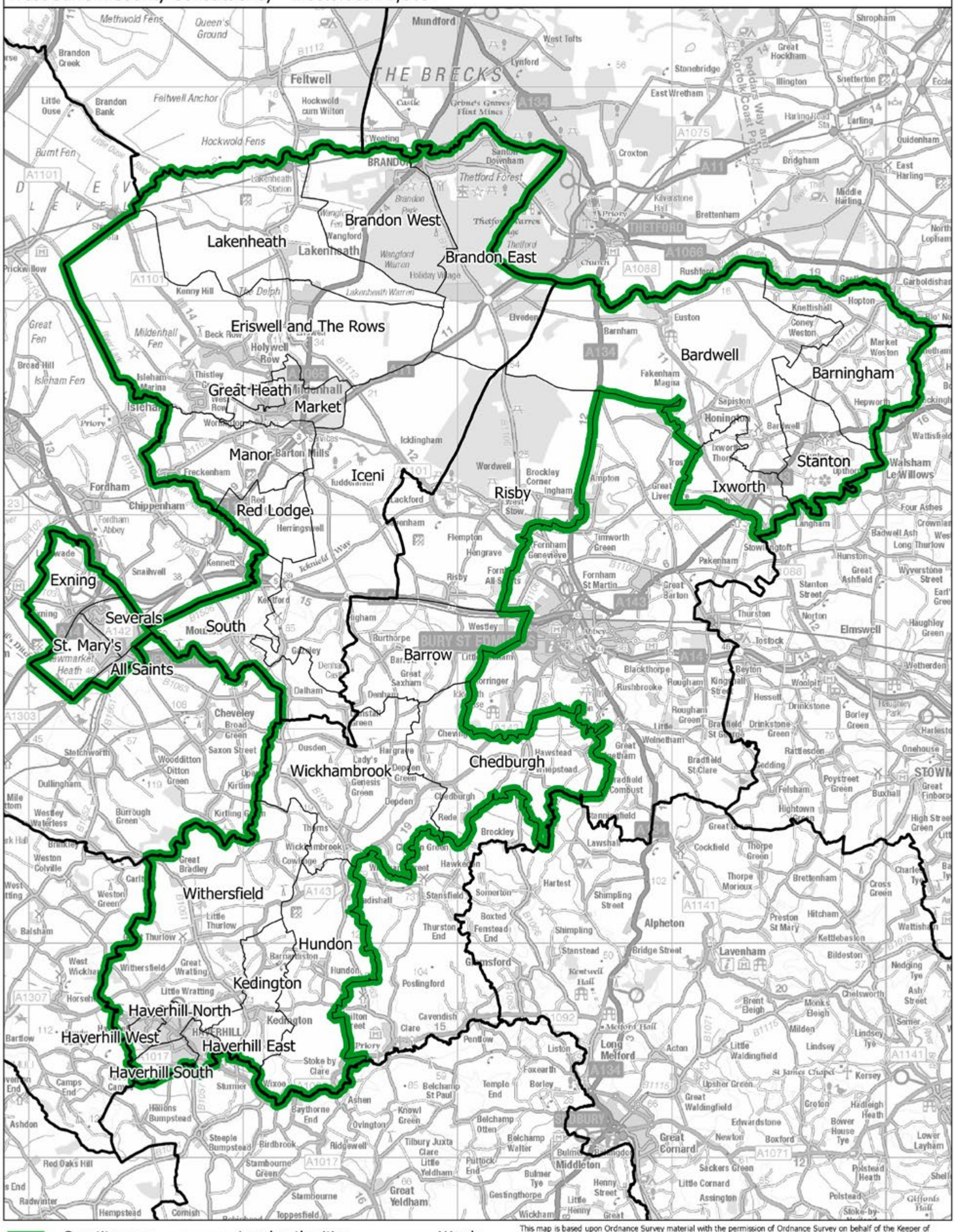

This map is based upon Ordnance Survey material with the permission of Ordnance Survey on behalf of the Keeper of Public Records © Crown copyright and database right 2018. Unauthorised reproduction infringes Crown copyright and database right. Boundary Commission for England 100018289. 2018.

Boundary Commission for England - Eastern Region
Final recommendation
Witham and Maldon County Constituency - Electorate 74,659

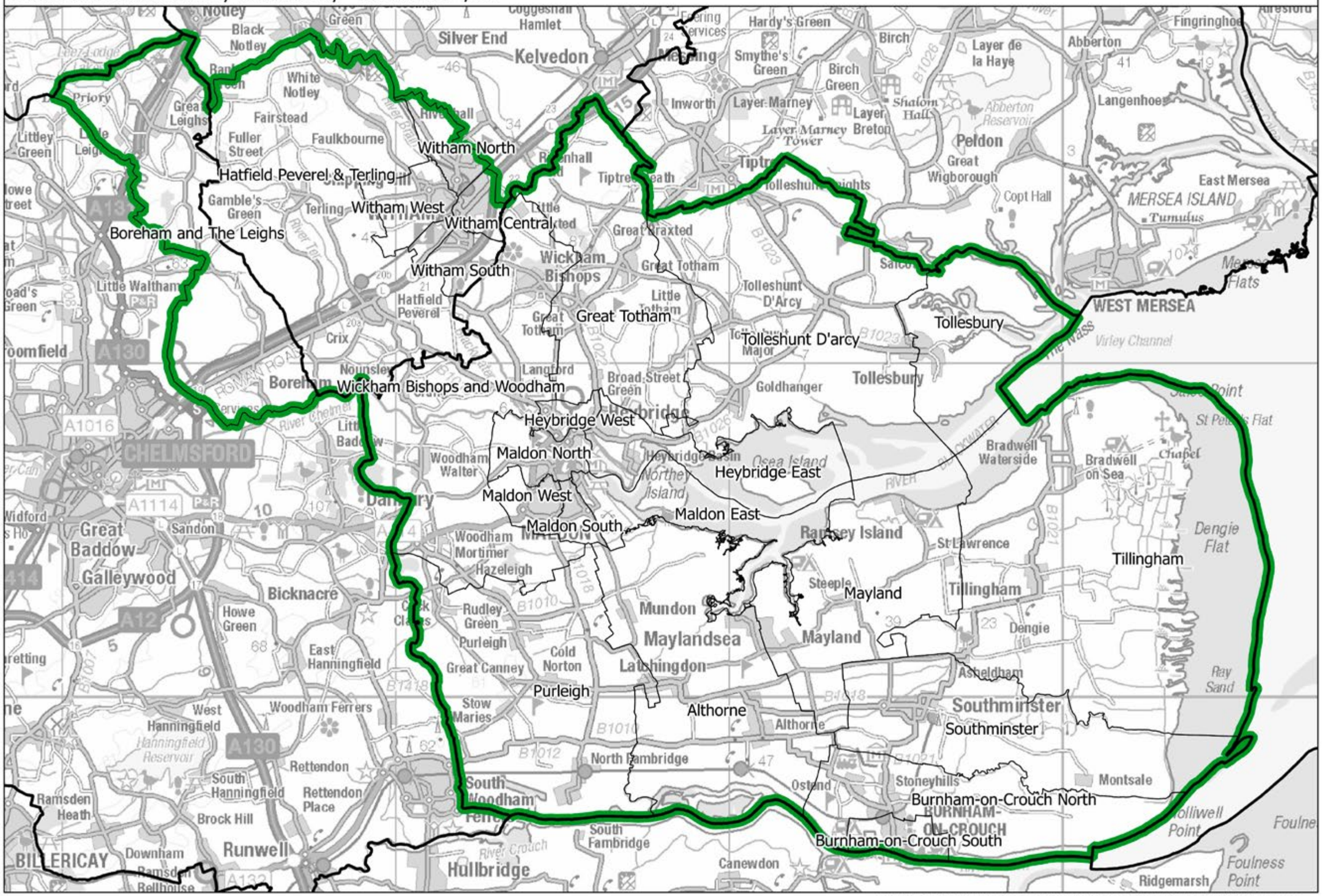

This map is based upon Ordnance Survey material with the permission of Ordnance Survey on behalf of the Keeper of Public Records © Crown copyright and database right 2018. Unauthorised reproduction infringes Crown copyright and database right. Boundary Commission for England 100018289. 2018.

Witham and Maldon CC

East Midlands

58 Amber Valley CC
59 Ashfield CC
60 Bassetlaw CC
61 Bolsover CC
62 Boston and Skegness CC
63 Bosworth CC
64 Broxtowe and Hucknall CC
65 Charnwood CC
66 Chesterfield BC
67 Corby and East Northamptonshire CC
68 Daventry and Lutterworth CC
69 Derby East CC
70 Derby West BC
71 Derbyshire Dales CC
72 Erewash CC
73 Gainsborough CC
74 Grantham and Stamford CC
75 Harborough, Oadby and Wigston CC
76 High Peak CC
77 Kettering CC
78 Leicester East BC
79 Leicester South BC
80 Leicester West BC
81 Lincoln and North Hykeham BC
82 Loughborough and South Rushcliffe CC
83 Louth and Horncastle CC
84 Mansfield CC
85 Newark CC
86 North East Derbyshire CC
87 North Rushcliffe and Clifton CC
88 North West Leicestershire CC
89 Northampton North BC
90 Northampton South BC
91 Nottingham East and Carlton BC
92 Nottingham North BC
93 Nottingham West and Beeston BC
94 Rutland and Melton CC
95 Sherwood CC
96 Sleaford CC
97 South Derbyshire CC
98 South Holland and The Deepings CC
99 South Leicestershire CC
100 South Northamptonshire CC
101 Wellingborough and Rushden CC

Boundary Commission for England - East Midlands Region

Final recommendation

Amber Valley County Constituency - Electorate 74,164

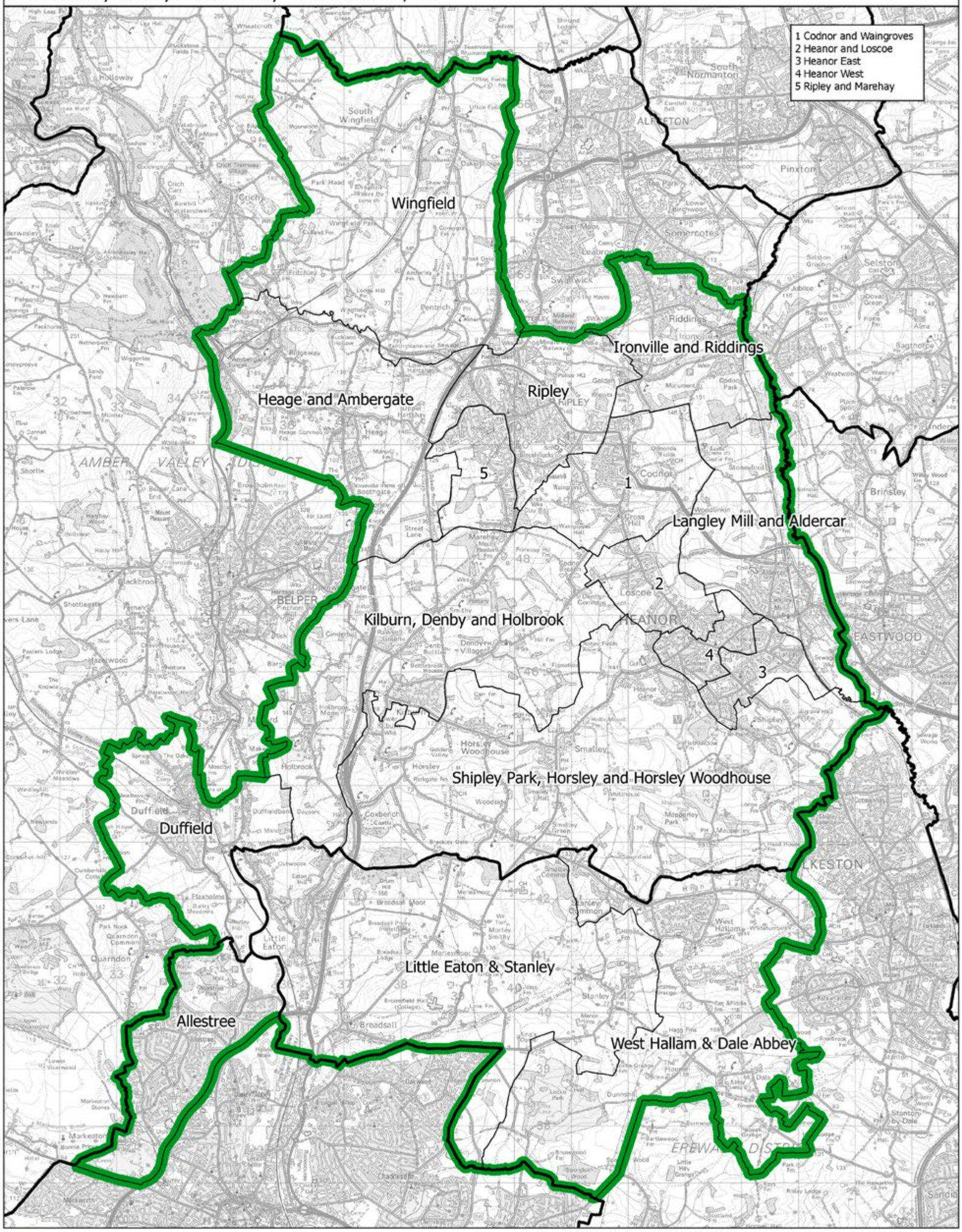

This map is based upon Ordnance Survey material with the permission of Ordnance Survey on behalf of the Keeper of Public Records © Crown copyright and database right 2018. Unauthorised reproduction infringes Crown copyright and database right. Boundary Commission for England 100018289. 2018.

Amber Valley CC

Ashfield CC

Boundary Commission for England - East Midlands Region
Final recommendation
Ashfield County Constituency - Electorate 76,418

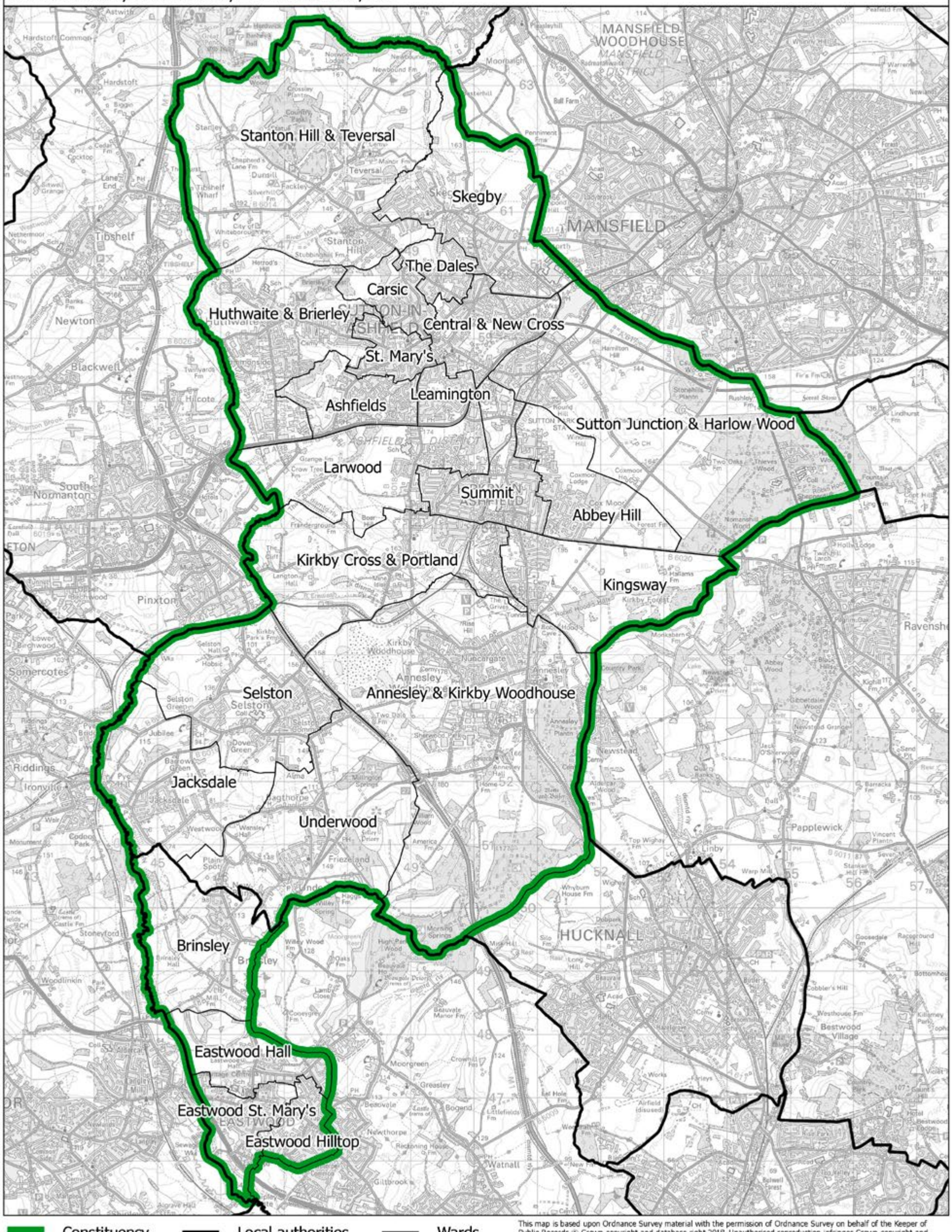

This map is based upon Ordnance Survey material with the permission of Ordnance Survey on behalf of the Keeper of Public Records © Crown copyright and database right 2018. Unauthorised reproduction infringes Crown copyright and database right. Boundary Commission for England 100018289. 2018.

Boundary Commission for England - East Midlands Region
Final recommendation
Bassetlaw County Constituency - Electorate 76,764

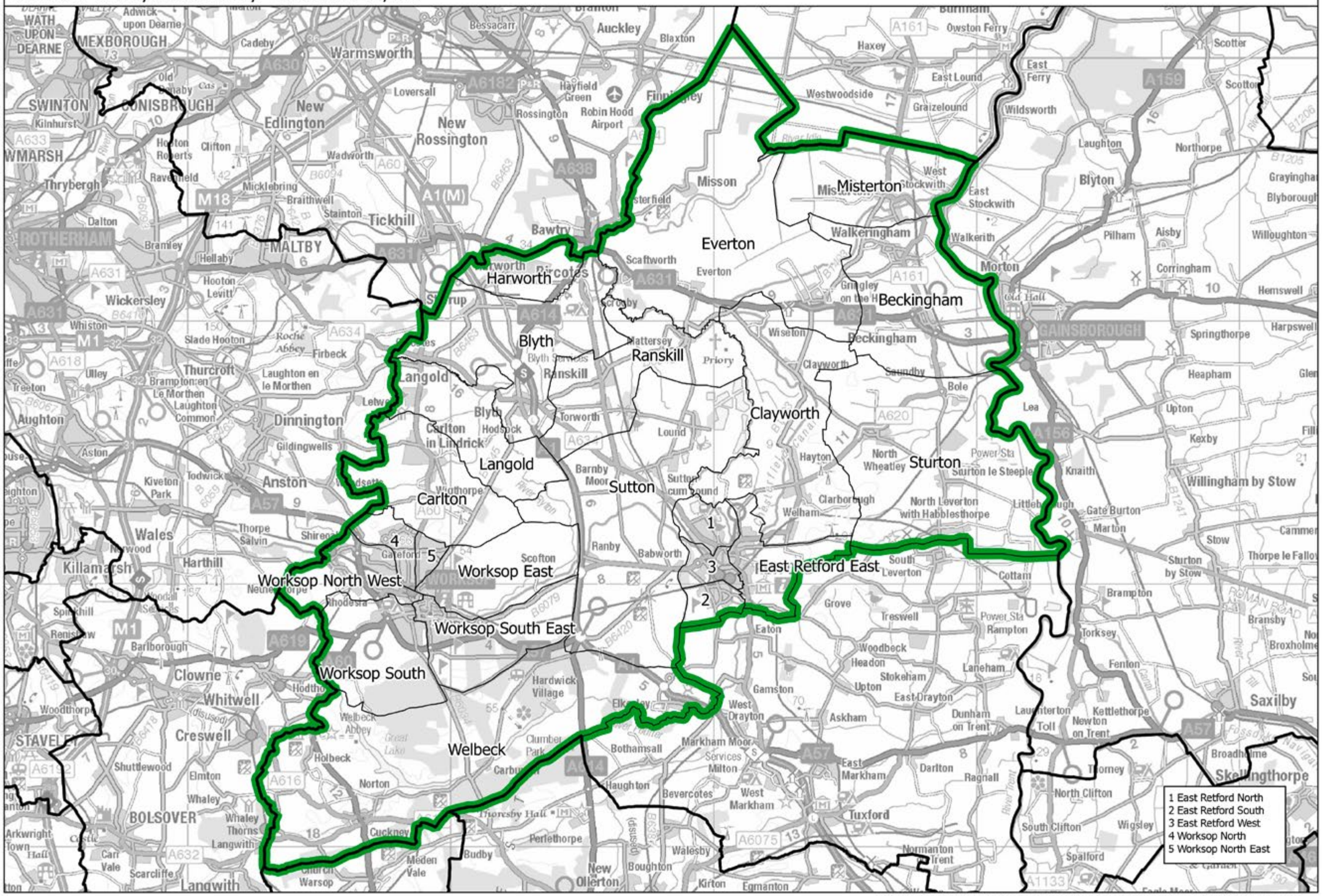

Constituency — Local authorities — Wards

This map is based upon Ordnance Survey material with the permission of Ordnance Survey on behalf of the Keeper of Public Records © Crown copyright and database right 2018. Unauthorised reproduction infringes Crown copyright and database right. Boundary Commission for England 100018289. 2018.

Bassetlaw CC

Bolsover CC

Boundary Commission for England - East Midlands Region
Final recommendation
Bolsover County Constituency - Electorate 73,875

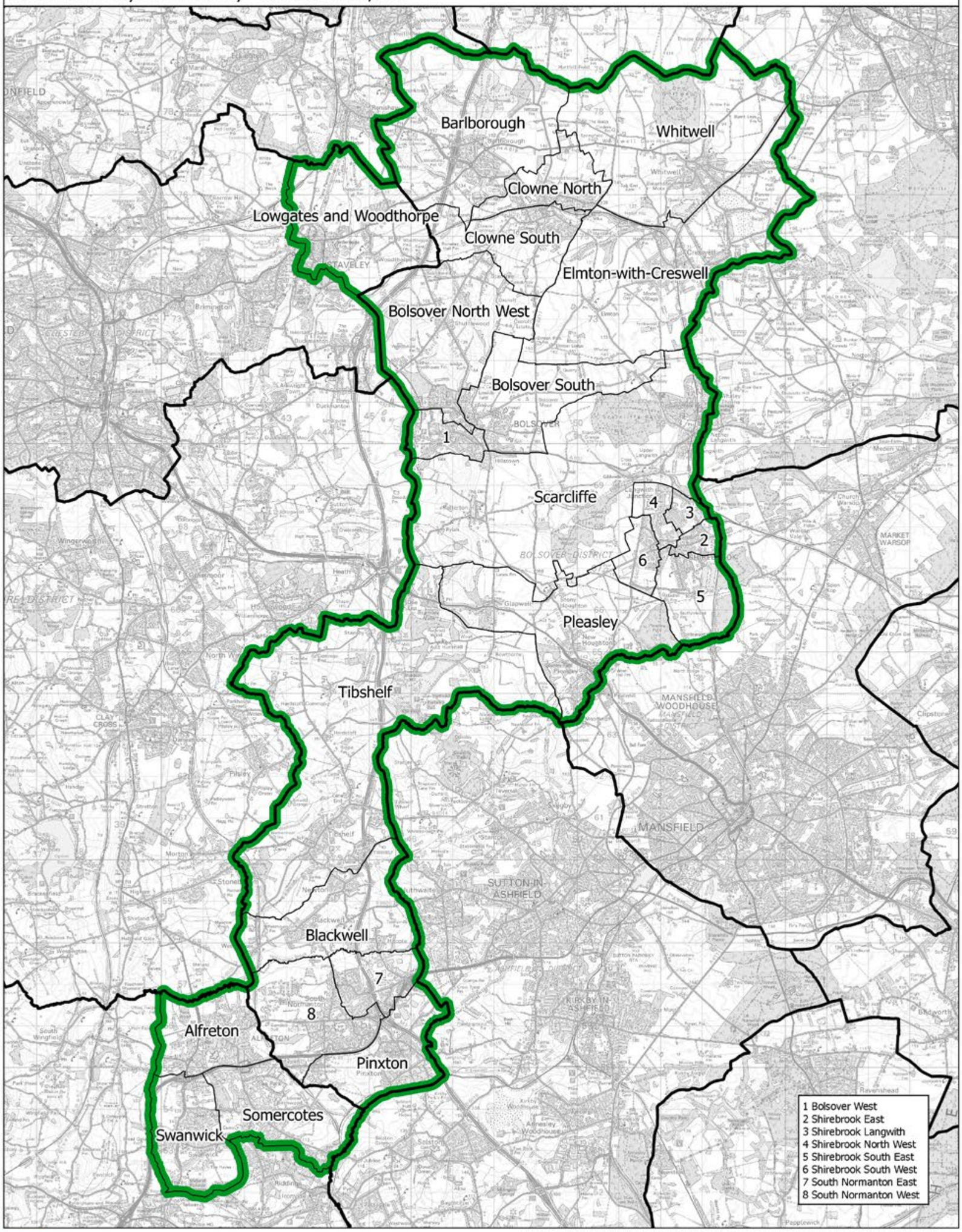

This map is based upon Ordnance Survey material with the permission of Ordnance Survey on behalf of the Keeper of Public Records © Crown copyright and database right 2018. Unauthorised reproduction infringes Crown copyright and database right. Boundary Commission for England 100018289. 2018.

Boundary Commission for England - East Midlands Region
Final recommendation
Boston and Skegness County Constituency - Electorate 71,989

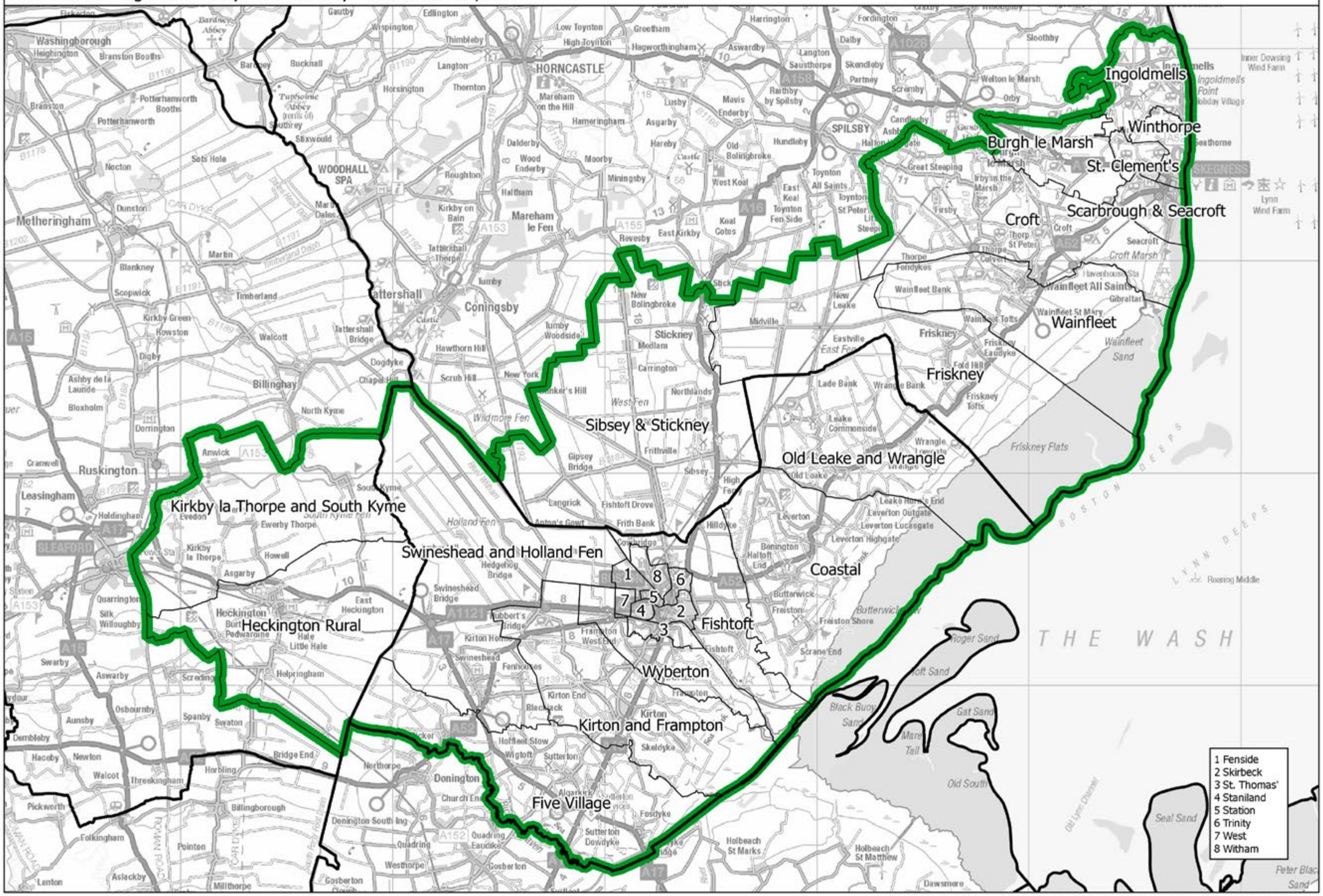

Constituency — Local authorities — Wards

This map is based upon Ordnance Survey material with the permission of Ordnance Survey on behalf of the Keeper of Public Records © Crown copyright and database right 2018. Unauthorised reproduction infringes Crown copyright and database right. Boundary Commission for England 100018289. 2018.

Boston and Skegness CC

Boundary Commission for England - East Midlands Region
Final recommendation
Bosworth County Constituency - Electorate 73,537

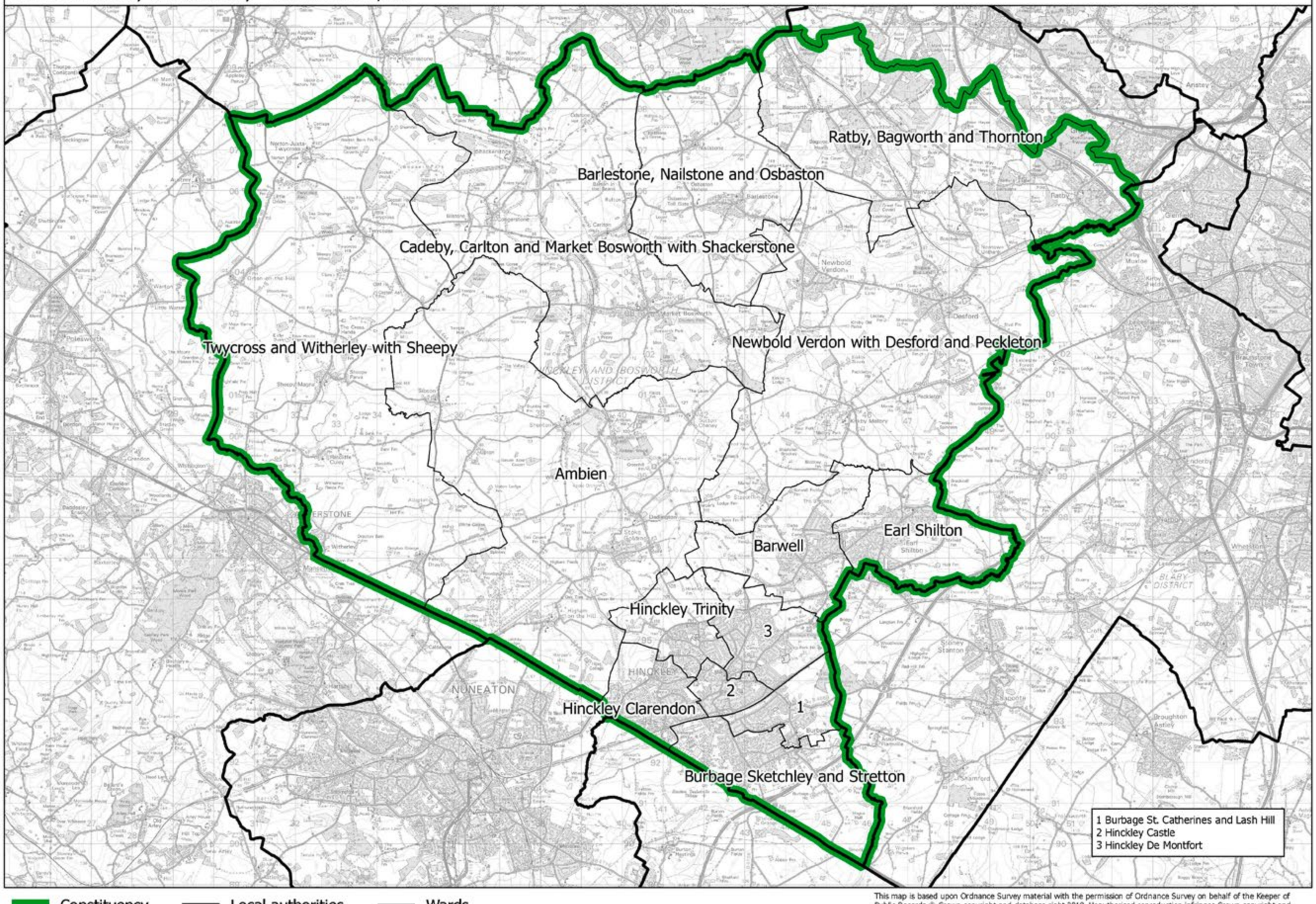

This map is based upon Ordnance Survey material with the permission of Ordnance Survey on behalf of the Keeper of Public Records © Crown copyright and database right 2018. Unauthorised reproduction infringes Crown copyright and database right. Boundary Commission for England 100018289. 2018.

Bosworth CC

Boundary Commission for England - East Midlands Region
Final recommendation
Broxtowe and Hucknall County Constituency - Electorate 74,732

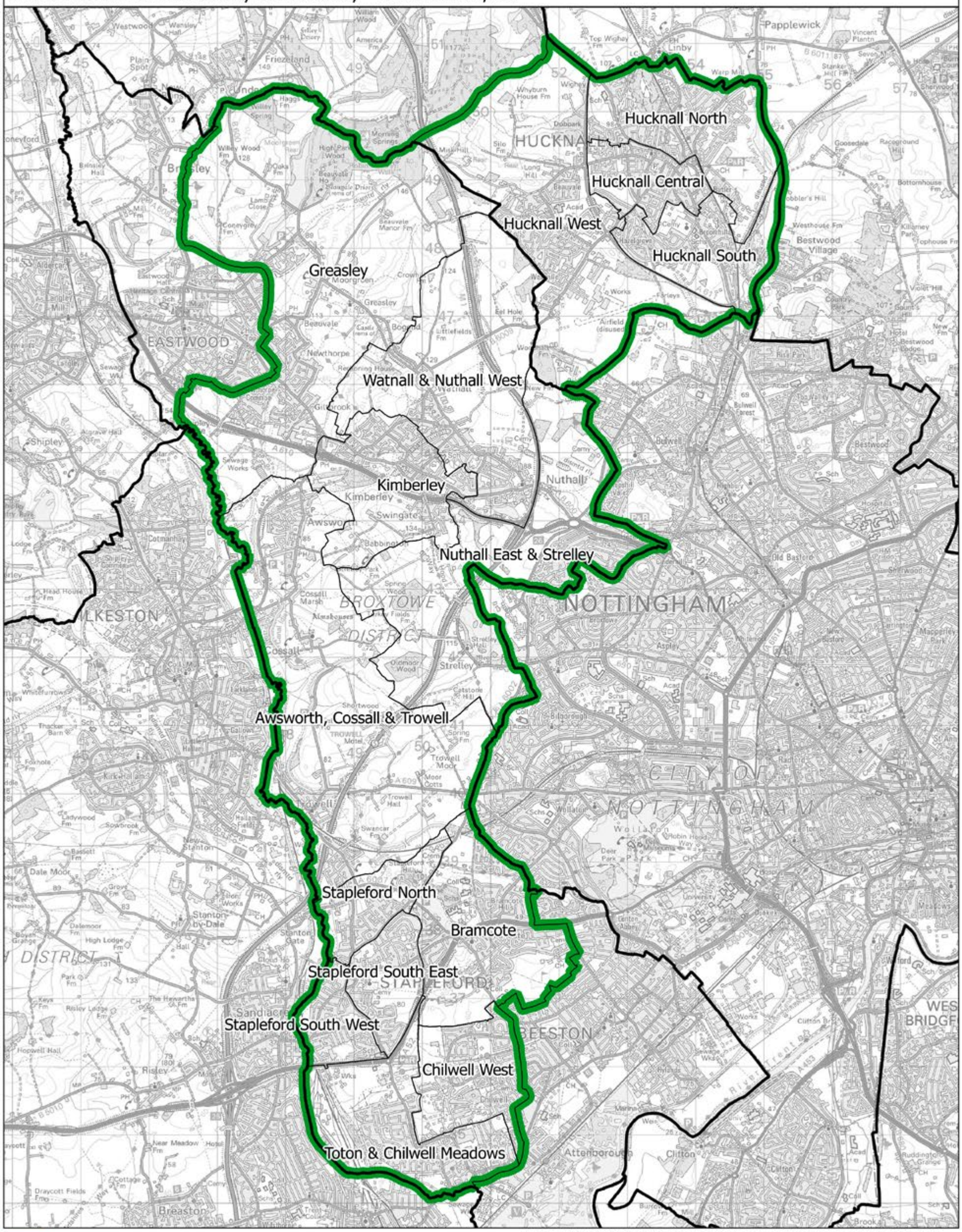

This map is based upon Ordnance Survey material with the permission of Ordnance Survey on behalf of the Keeper of Public Records © Crown copyright and database right 2018. Unauthorised reproduction infringes Crown copyright and database right. Boundary Commission for England 100018289. 2018.

Broxtowe and Hucknall CC

Boundary Commission for England - East Midlands Region
Final recommendation
Charnwood County Constituency - Electorate 75,023

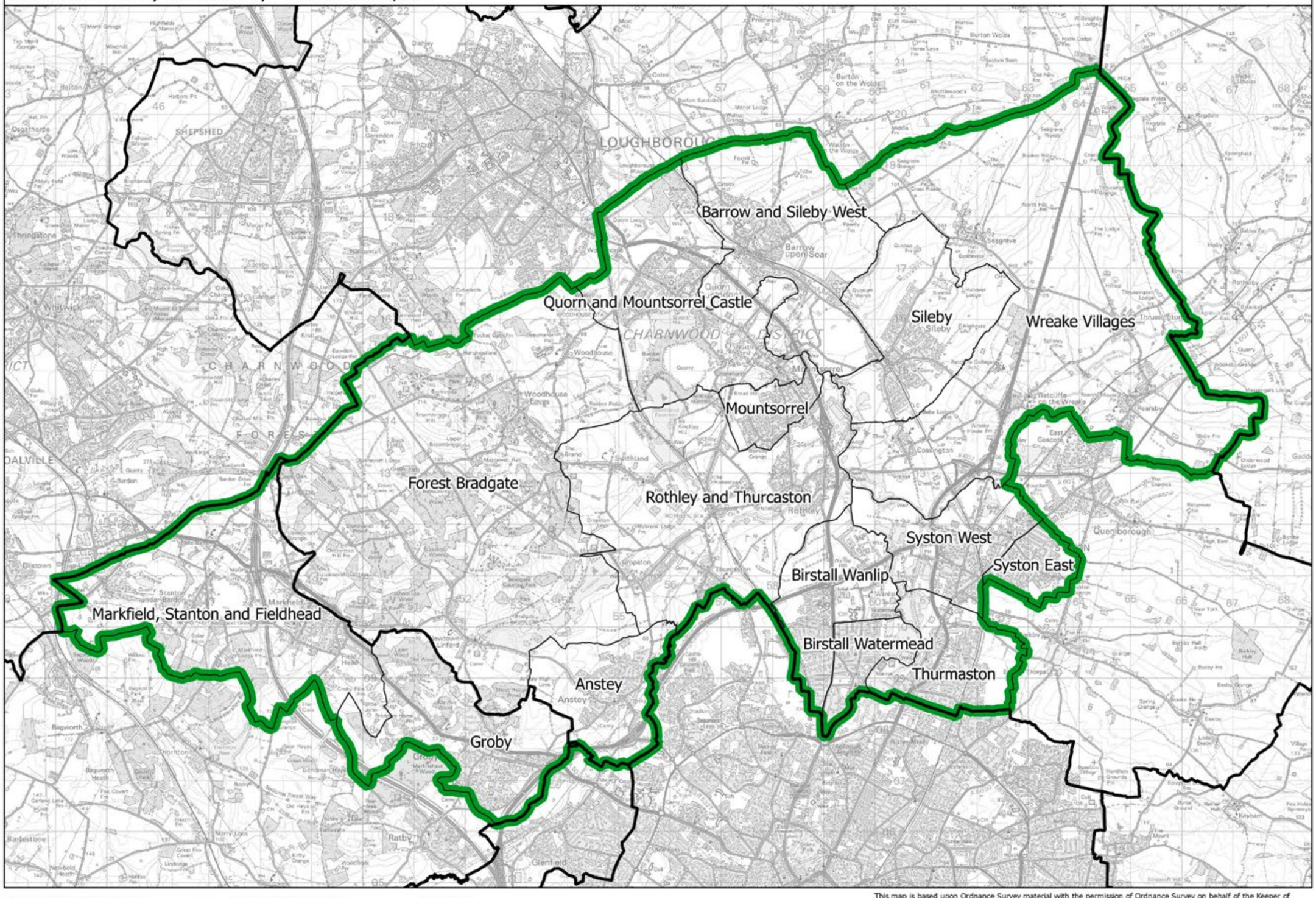

This map is based upon Ordnance Survey material with the permission of Ordnance Survey on behalf of the Keeper of Public Records © Crown copyright and database right 2018. Unauthorised reproduction infringes Crown copyright and database right. Boundary Commission for England 100018289. 2018.

Charnwood CC

Boundary Commission for England - East Midlands Region
Final recommendation
Chesterfield Borough Constituency - Electorate 75,675

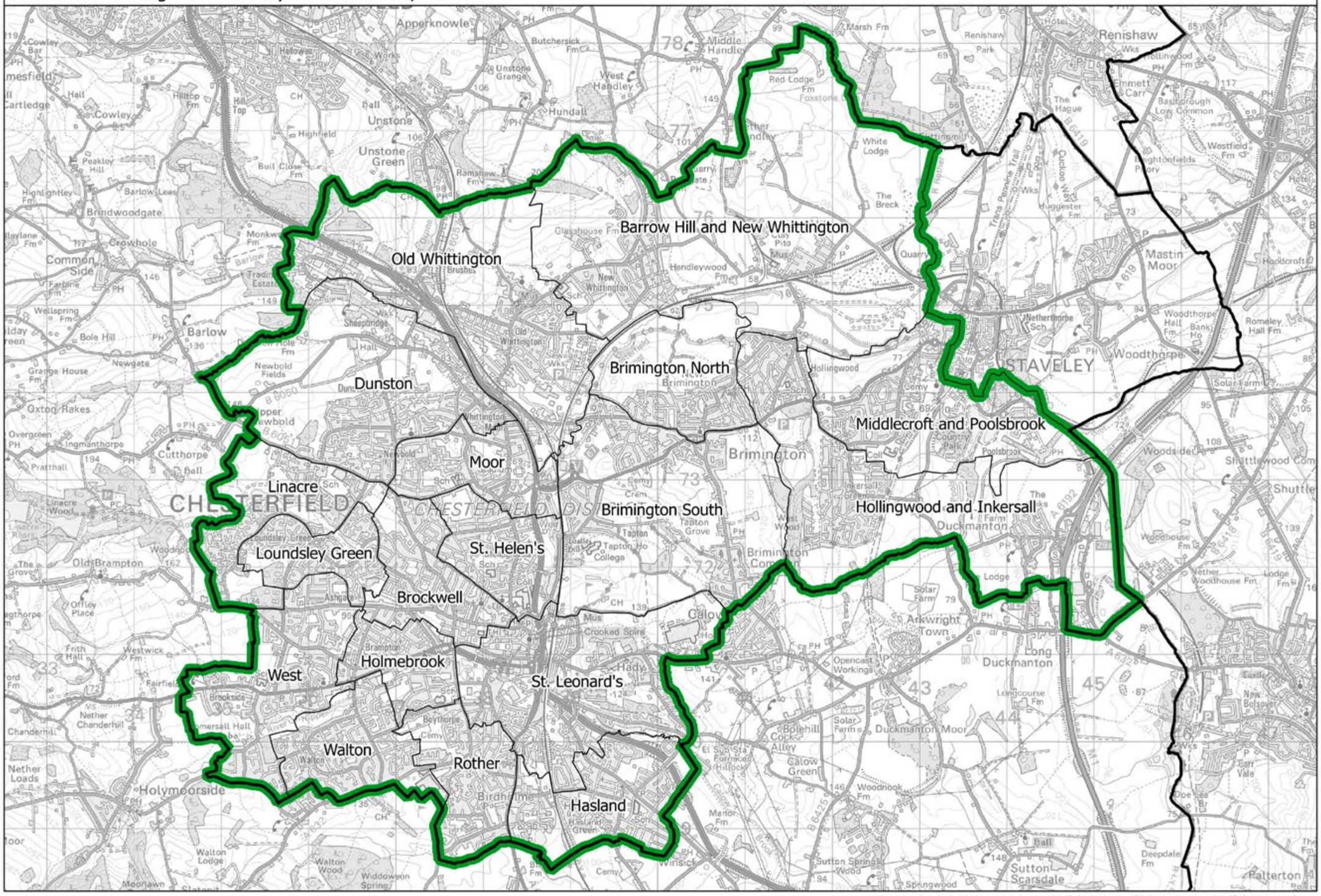

This map is based upon Ordnance Survey material with the permission of Ordnance Survey on behalf of the Keeper of Public Records © Crown copyright and database right 2018. Unauthorised reproduction infringes Crown copyright and database right. Boundary Commission for England 100018289. 2018.

Chesterfield BC

Corby and East Northamptonshire CC

Boundary Commission for England - East Midlands Region
Final recommendation
Corby and East Northamptonshire County Constituency - Electorate 73,718

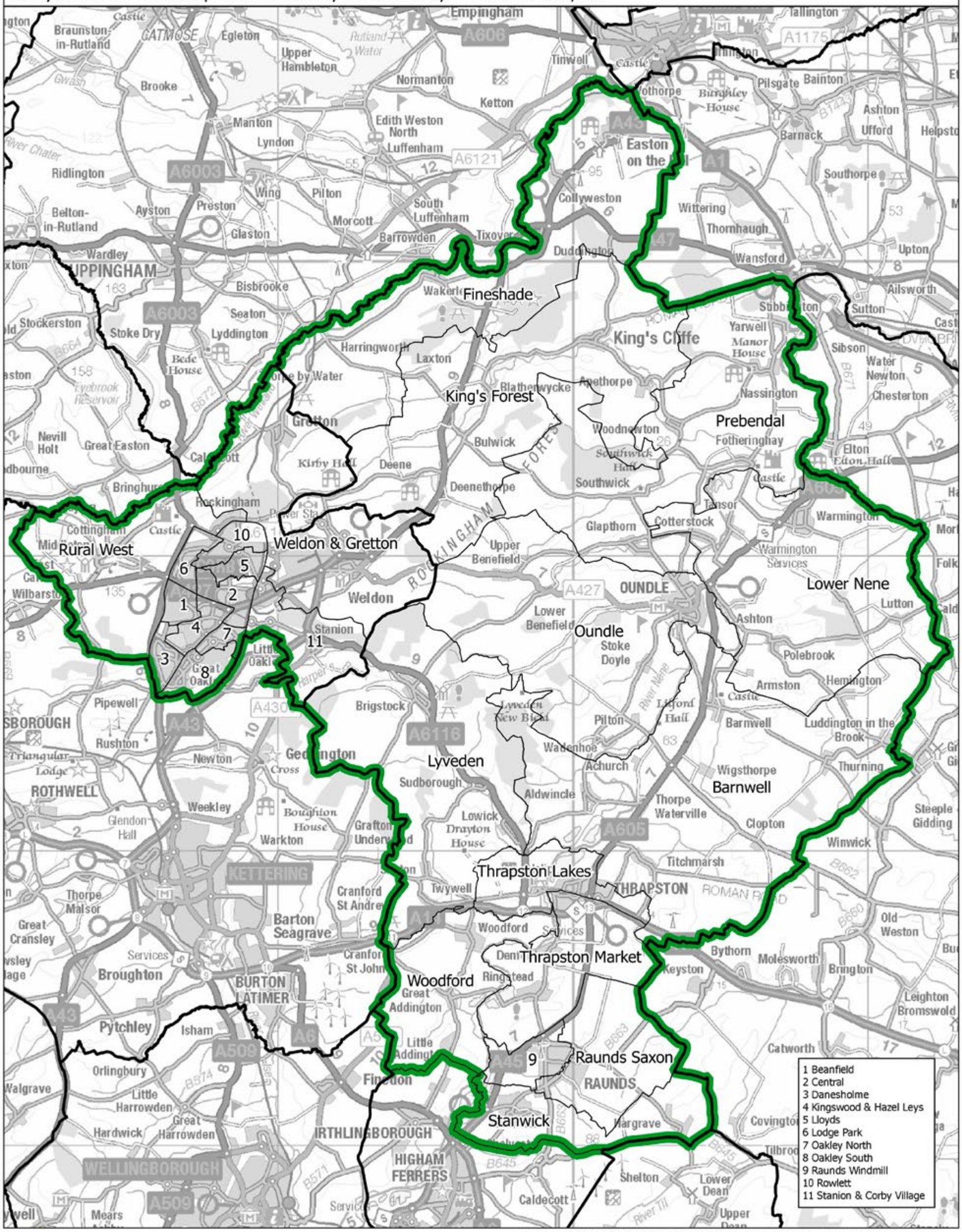

Constituency — Local authorities — Wards

This map is based upon Ordnance Survey material with the permission of Ordnance Survey on behalf of the Keeper of Public Records © Crown copyright and database right 2018. Unauthorised reproduction infringes Crown copyright and database right. Boundary Commission for England 100018289. 2018.

Boundary Commission for England - East Midlands Region
Final recommendation
Daventry and Lutterworth County Constituency - Electorate 71,580

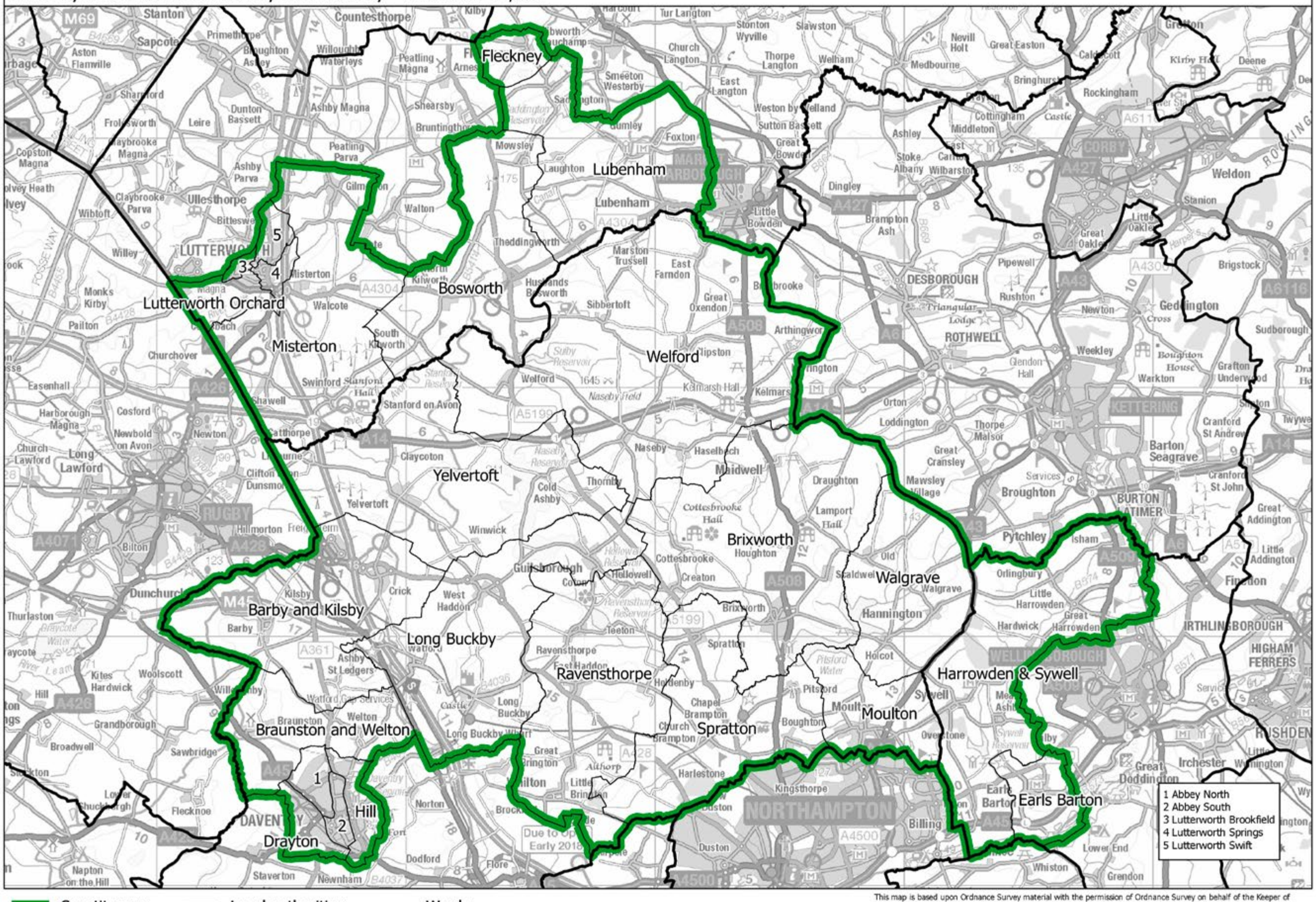

This map is based upon Ordnance Survey material with the permission of Ordnance Survey on behalf of the Keeper of Public Records © Crown copyright and database right 2018. Unauthorised reproduction infringes Crown copyright and database right. Boundary Commission for England 100018289. 2018.

Daventry and Lutterworth CC

Derby East CC

Boundary Commission for England - East Midlands Region
Final recommendation
Derby East County Constituency - Electorate 76,691

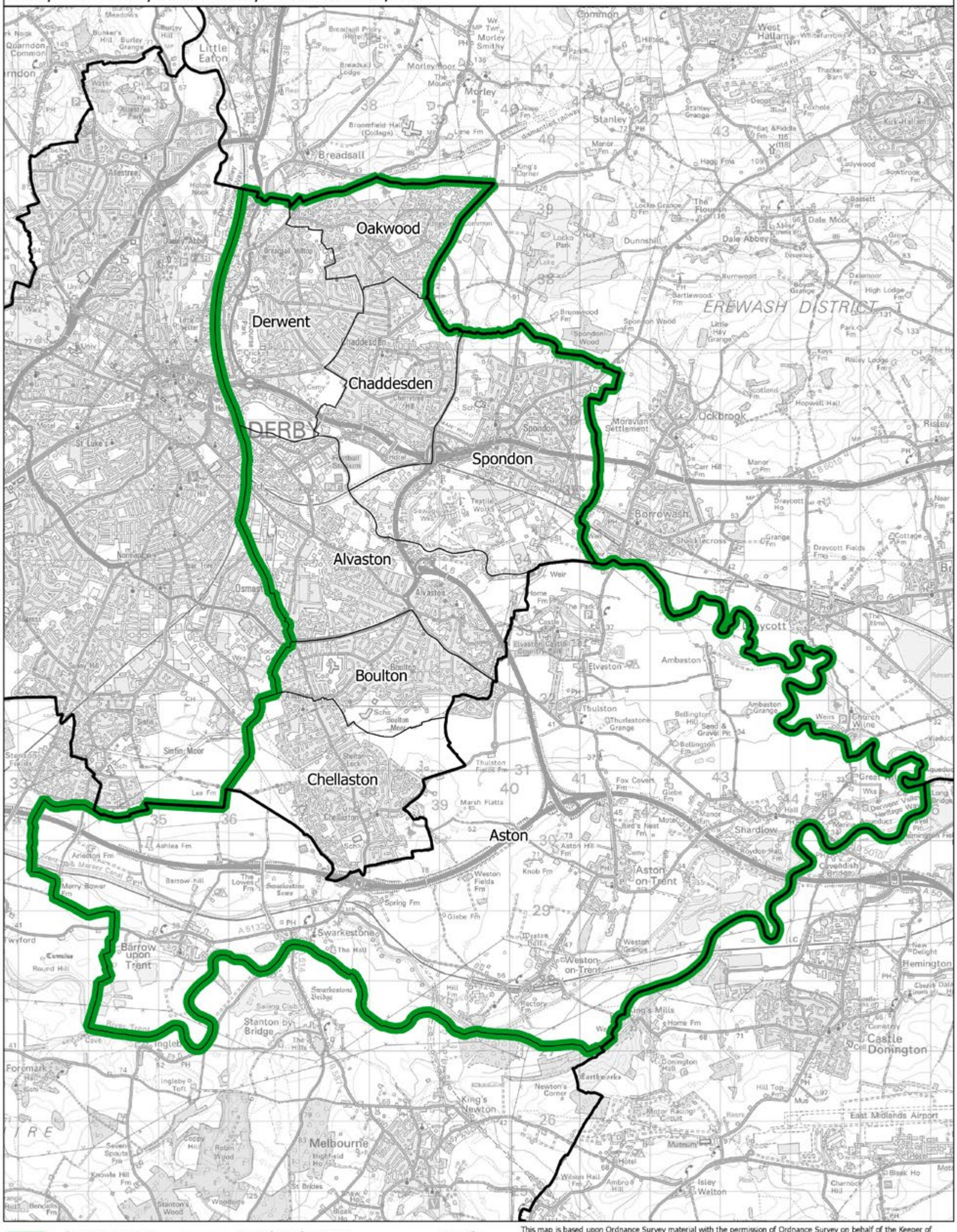

This map is based upon Ordnance Survey material with the permission of Ordnance Survey on behalf of the Keeper of Public Records © Crown copyright and database right 2018. Unauthorised reproduction infringes Crown copyright and database right. Boundary Commission for England 100018289. 2018.

Boundary Commission for England - East Midlands Region
Final recommendation
Derby West Borough Constituency - Electorate 76,405

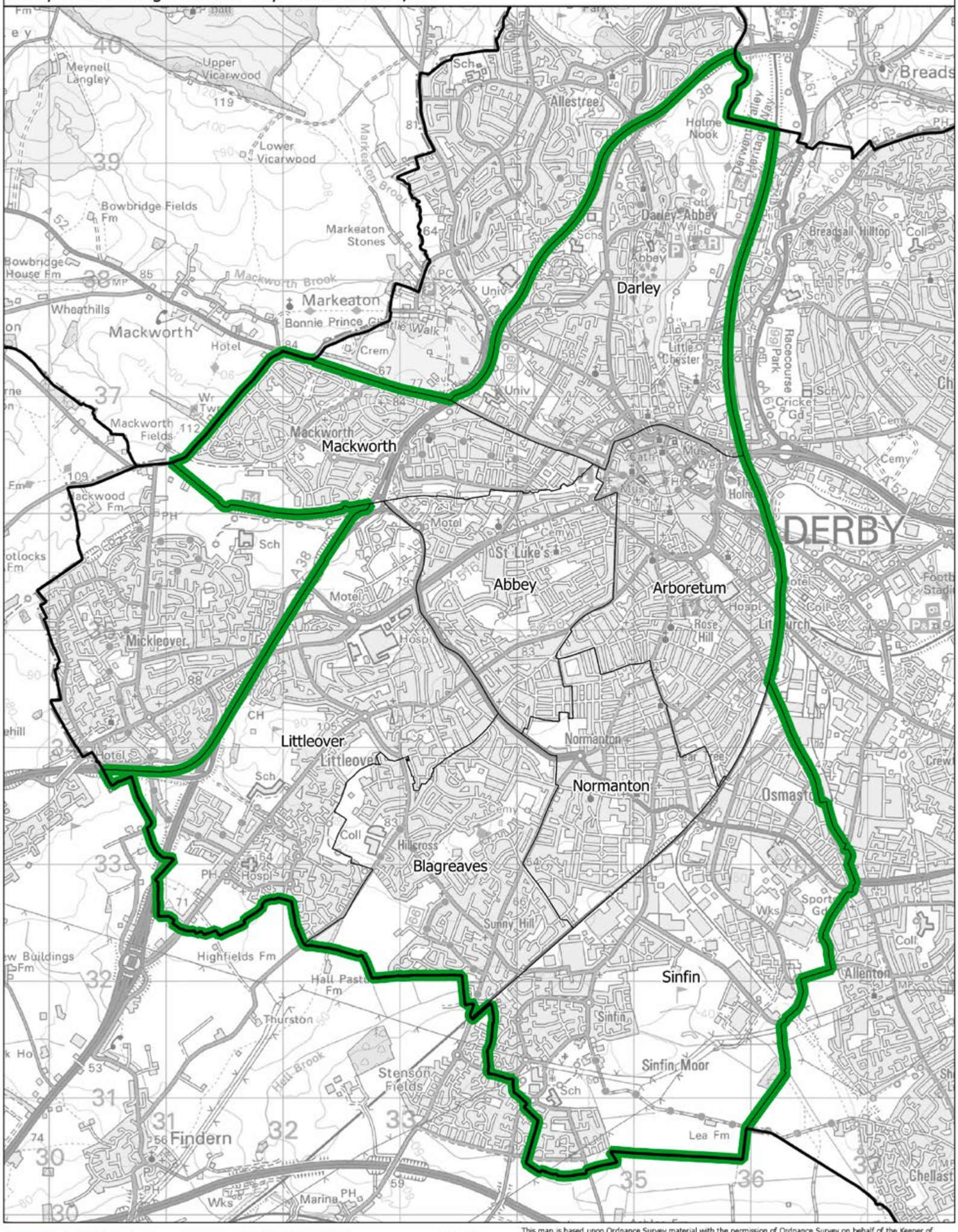

This map is based upon Ordnance Survey material with the permission of Ordnance Survey on behalf of the Keeper of Public Records © Crown copyright and database right 2018. Unauthorised reproduction infringes Crown copyright and database right. Boundary Commission for England 100018289. 2018.

Derby West BC

Derbyshire Dales CC

Boundary Commission for England - East Midlands Region
Final recommendation
Derbyshire Dales County Constituency - Electorate 77,461

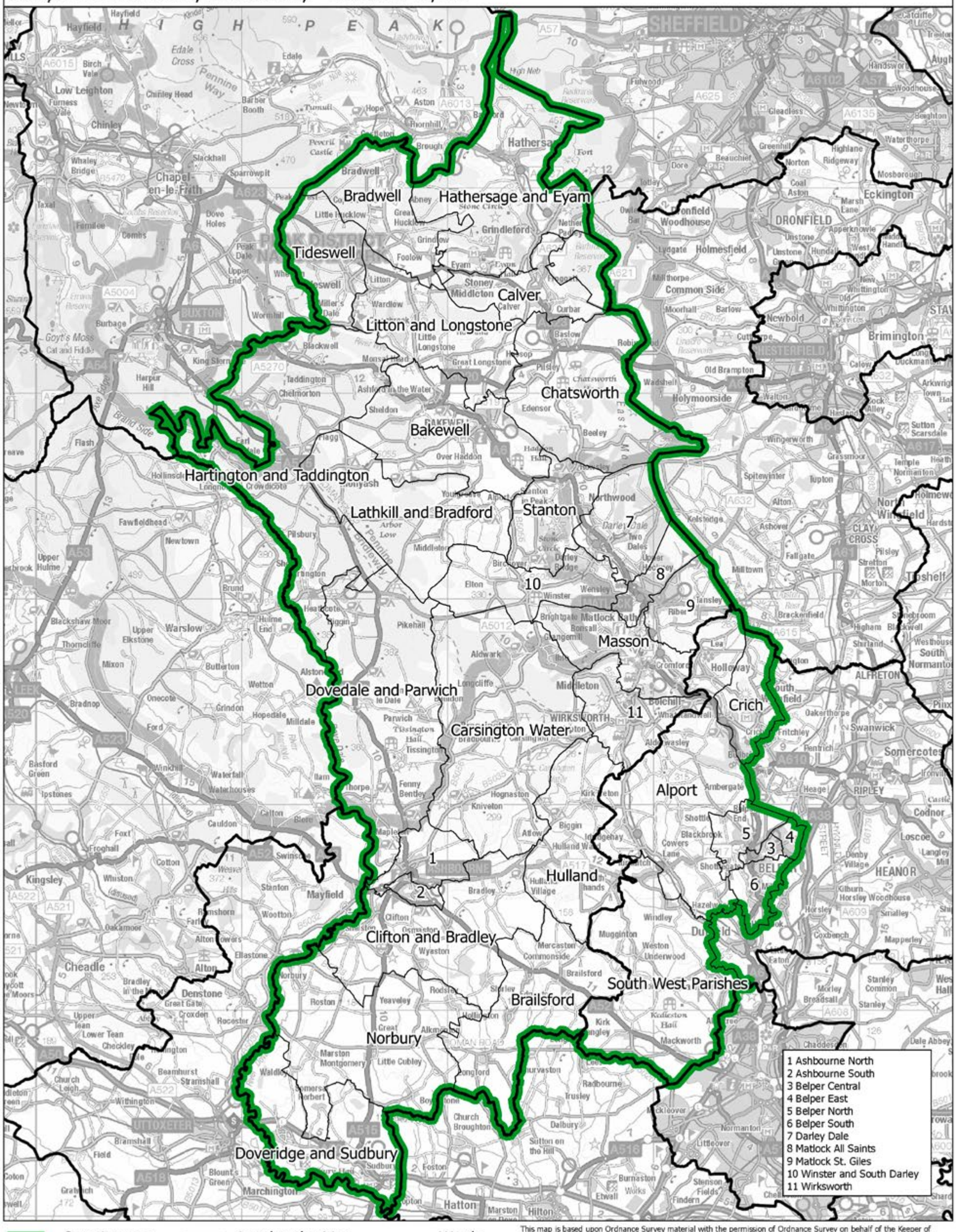

This map is based upon Ordnance Survey material with the permission of Ordnance Survey on behalf of the Keeper of Public Records © Crown copyright and database right 2018. Unauthorised reproduction infringes Crown copyright and database right. Boundary Commission for England 100018289. 2018.

Boundary Commission for England - East Midlands Region
Final recommendation
Erewash County Constituency - Electorate 75,973

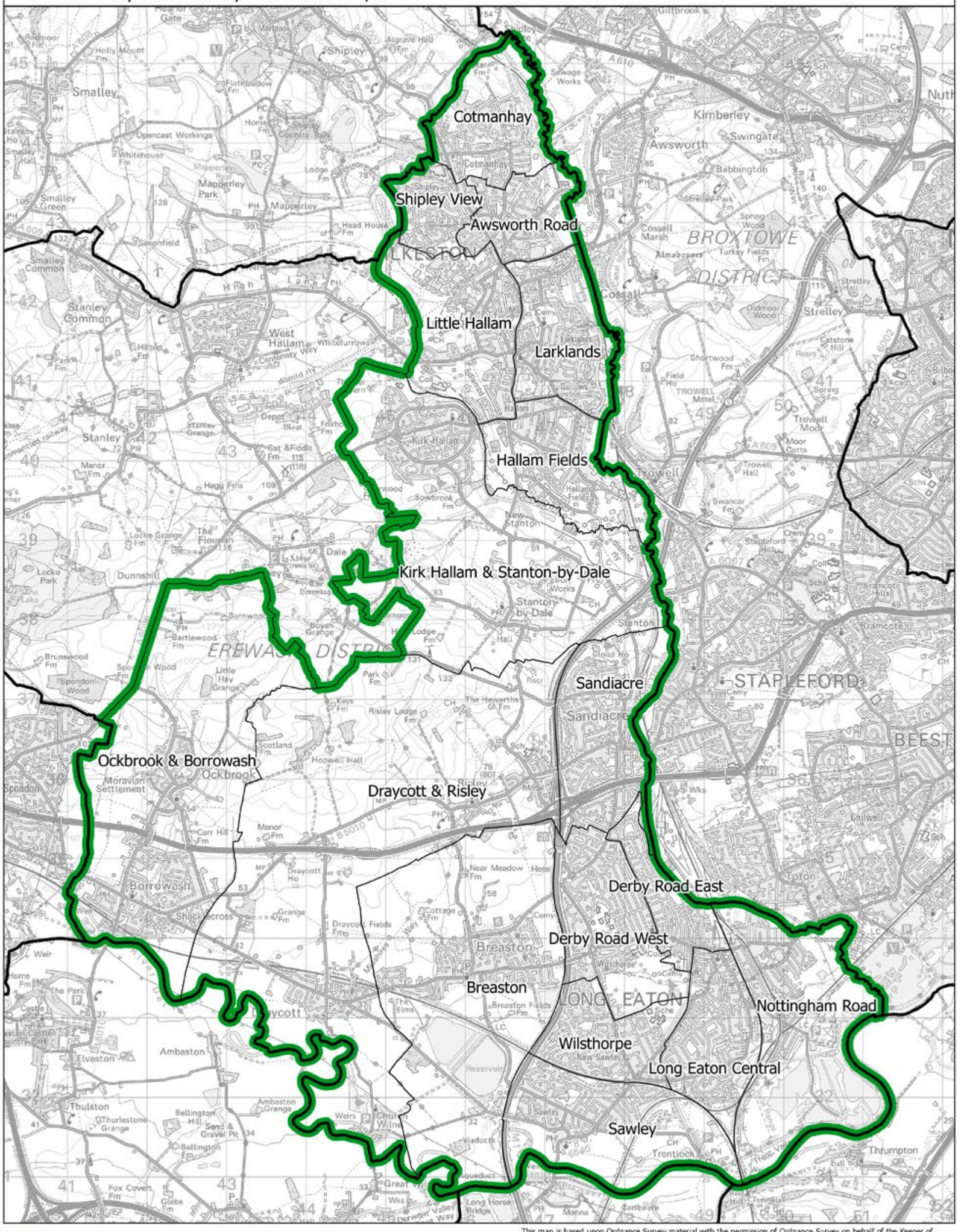

This map is based upon Ordnance Survey material with the permission of Ordnance Survey on behalf of the Keeper of Public Records © Crown copyright and database right 2018. Unauthorised reproduction infringes Crown copyright and database right. Boundary Commission for England 100018289. 2018.

Erewash CC

Boundary Commission for England - East Midlands Region
Final recommendation
Gainsborough County Constituency - Electorate 74,332

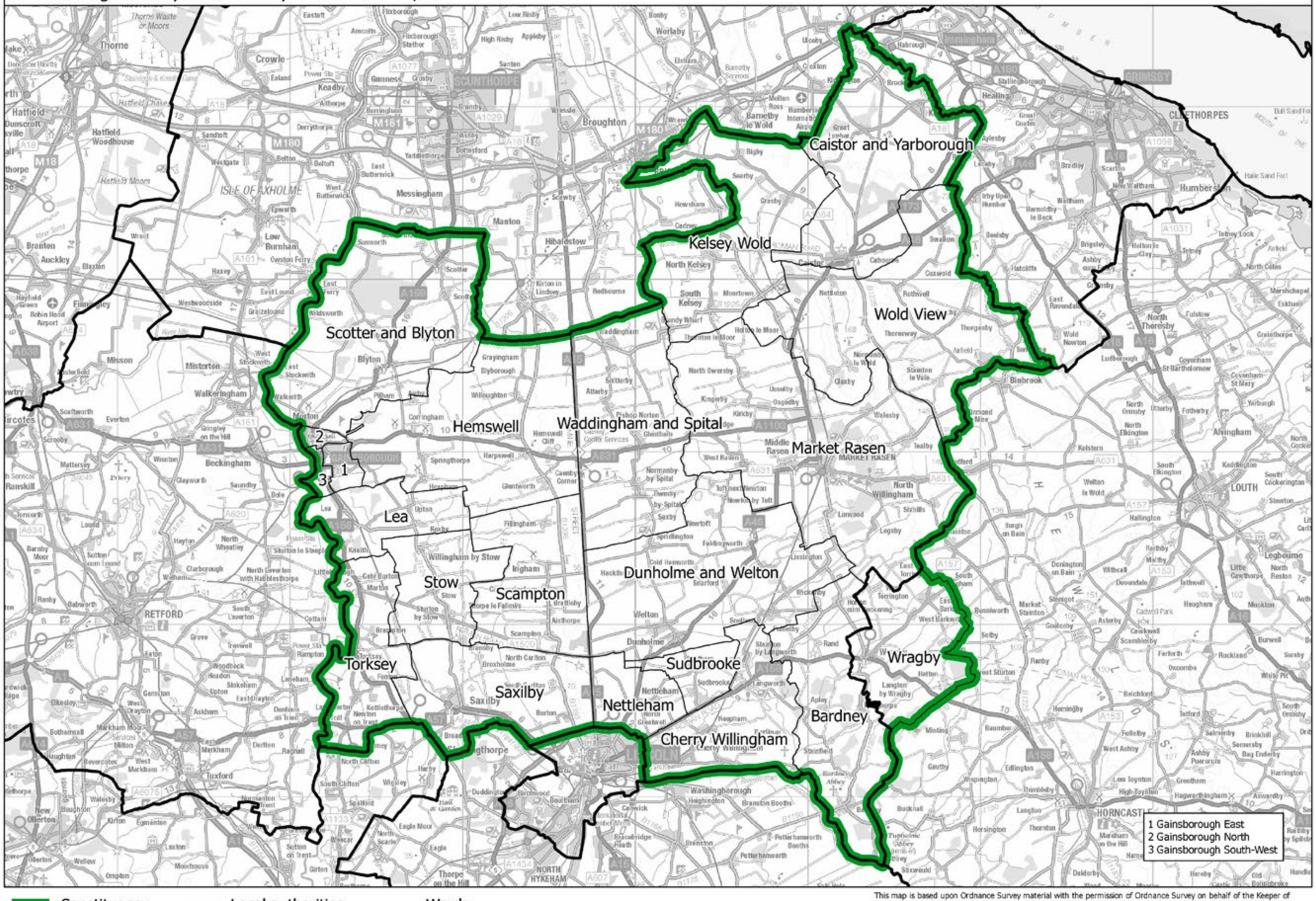

This map is based upon Ordnance Survey material with the permission of Ordnance Survey on behalf of the Keeper of Public Records © Crown copyright and database right 2018. Unauthorised reproduction infringes Crown copyright and database right. Boundary Commission for England 100018289. 2018.

Gainsborough CC

Boundary Commission for England - East Midlands Region

Final recommendation

Grantham and Stamford County Constituency - Electorate 77,156

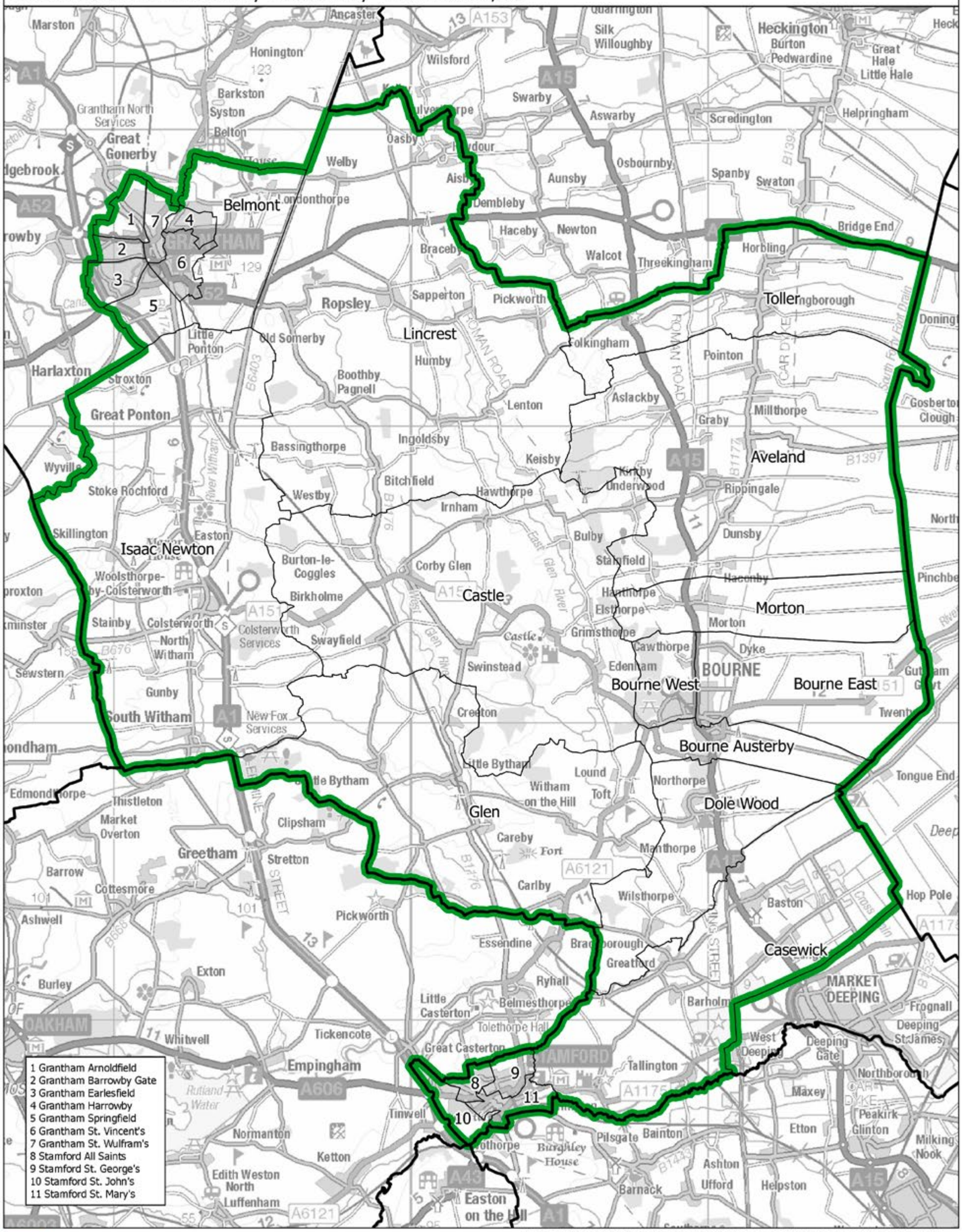

This map is based upon Ordnance Survey material with the permission of Ordnance Survey on behalf of the Keeper of Public Records © Crown copyright and database right 2018. Unauthorised reproduction infringes Crown copyright and database right. Boundary Commission for England 100018289. 2018.

Grantham and Stamford CC

Harborough, Oadby and Wigston CC

Boundary Commission for England - East Midlands Region
Final recommendation
Harborough, Oadby and Wigston County Constituency - Electorate 73,071

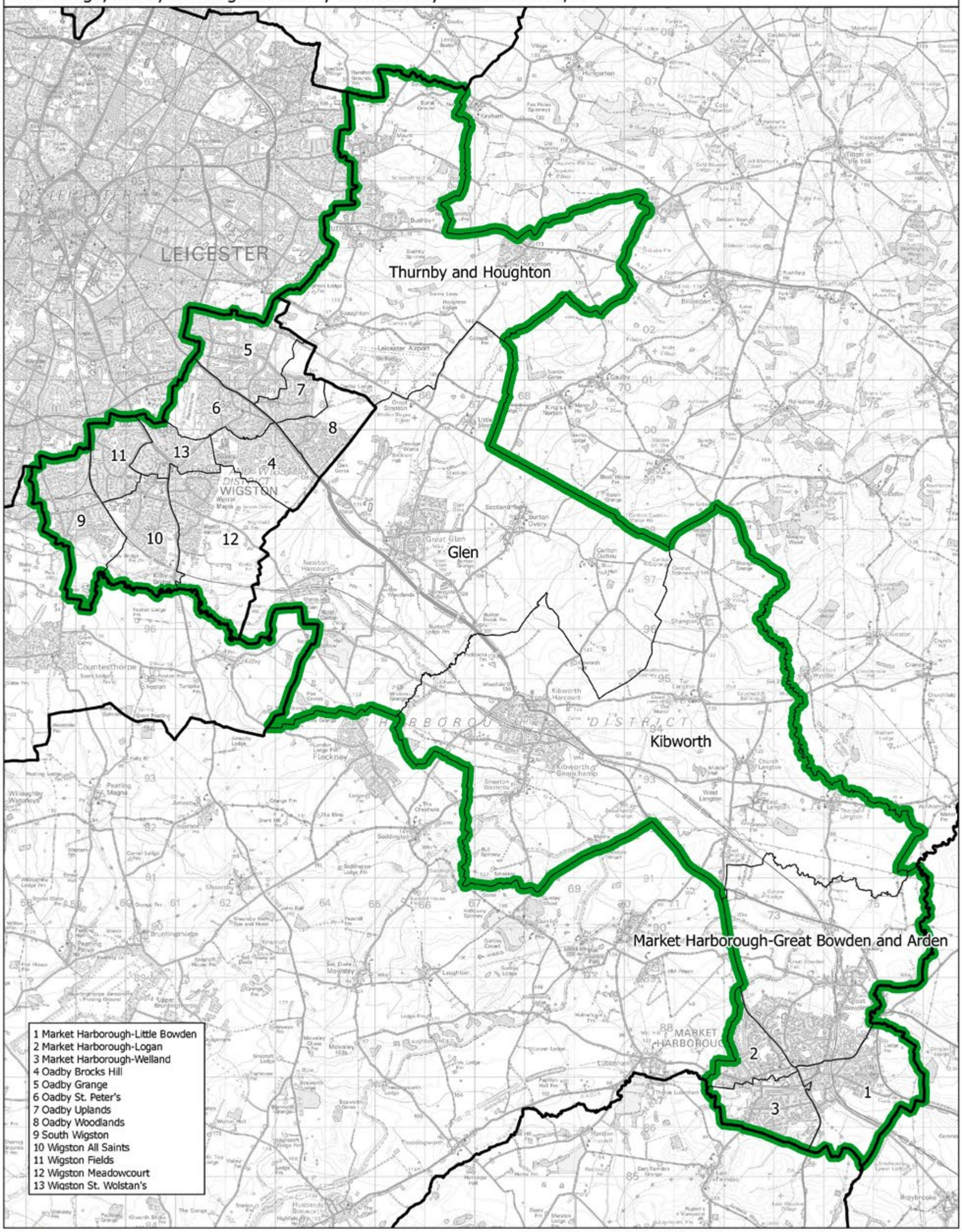

Constituency — Local authorities — Wards

This map is based upon Ordnance Survey material with the permission of Ordnance Survey on behalf of the Keeper of Public Records © Crown copyright and database right 2018. Unauthorised reproduction infringes Crown copyright and database right. Boundary Commission for England 100018289. 2018.

Boundary Commission for England - East Midlands Region
Final recommendation
High Peak County Constituency - Electorate 71,130

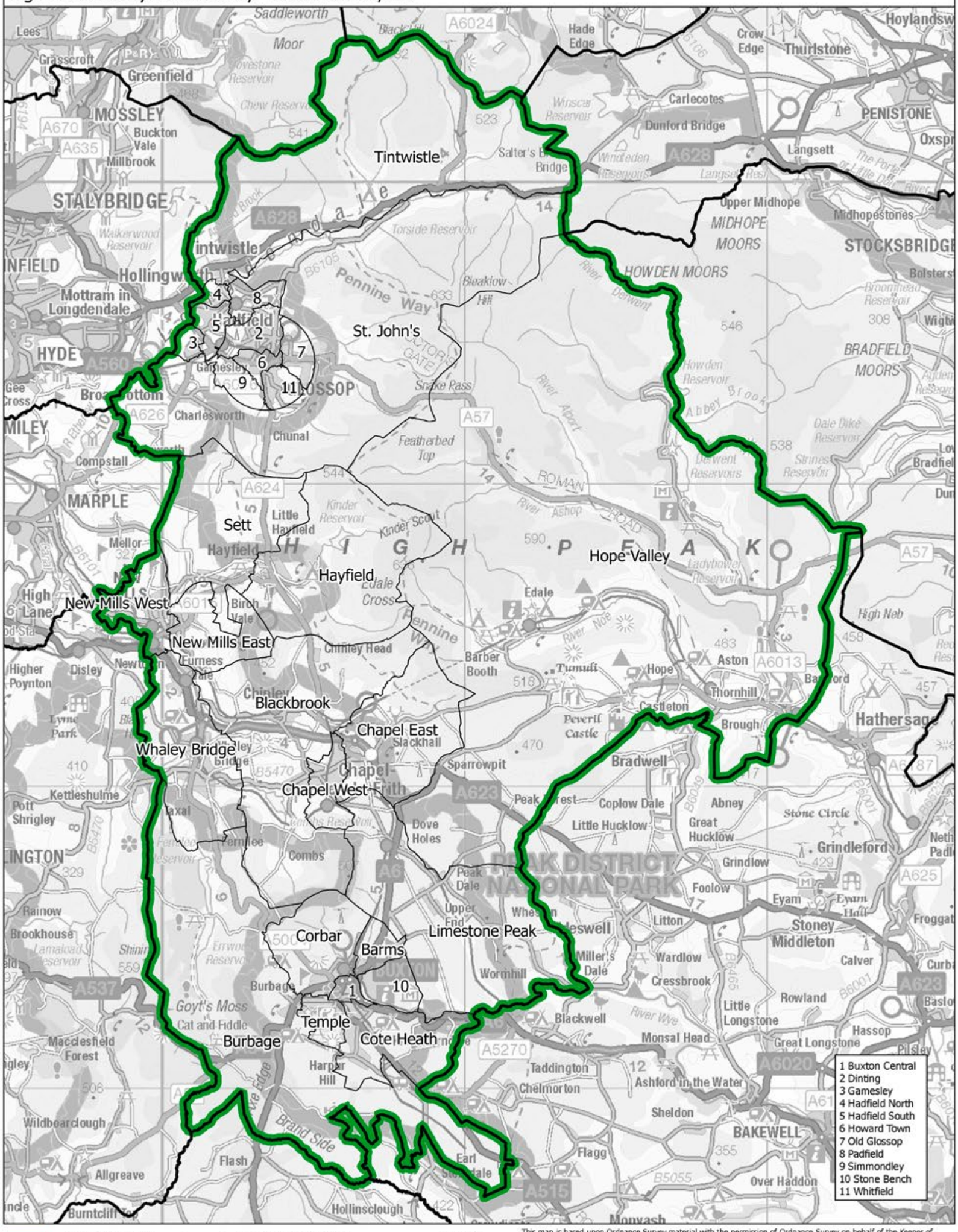

This map is based upon Ordnance Survey material with the permission of Ordnance Survey on behalf of the Keeper of Public Records © Crown copyright and database right 2018. Unauthorised reproduction infringes Crown copyright and database right. Boundary Commission for England 100018289. 2018.

High Peak CC

Kettering CC

Boundary Commission for England - East Midlands Region
Final recommendation
Kettering County Constituency - Electorate 71,489

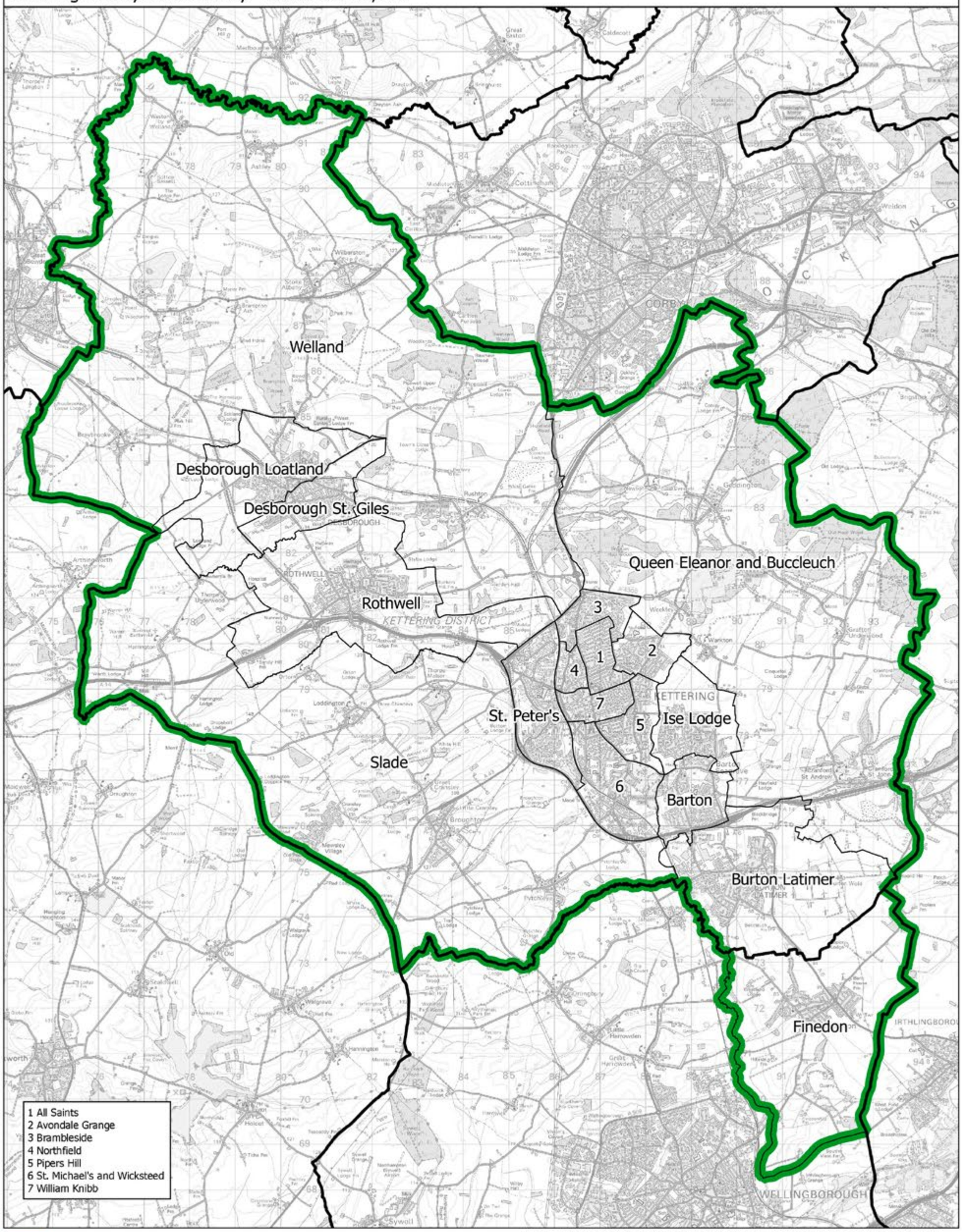

This map is based upon Ordnance Survey material with the permission of Ordnance Survey on behalf of the Keeper of Public Records © Crown copyright and database right 2018. Unauthorised reproduction infringes Crown copyright and database right. Boundary Commission for England 100018289. 2018.

Boundary Commission for England - East Midlands Region
Final recommendation
Leicester East Borough Constituency - Electorate 75,755

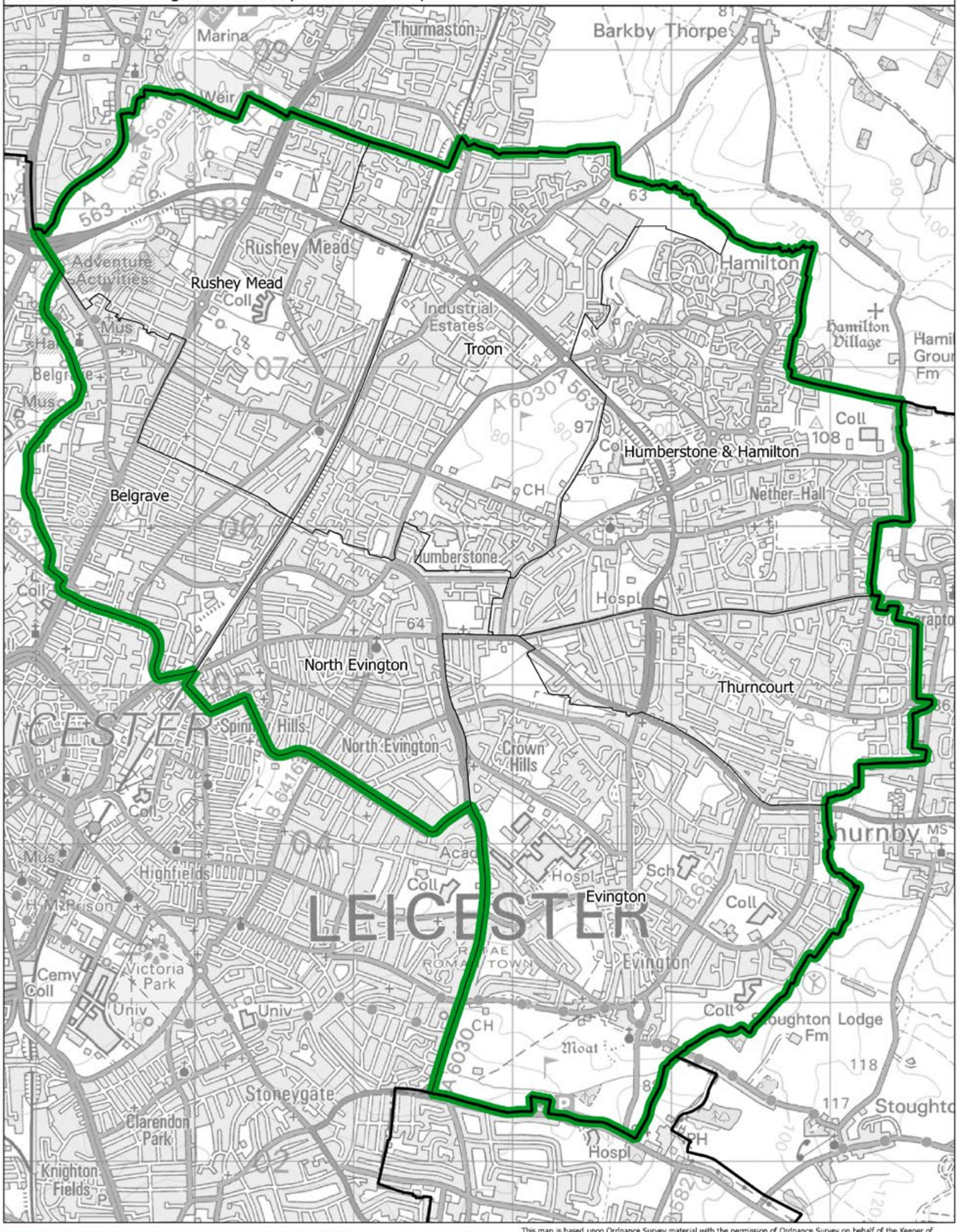

This map is based upon Ordnance Survey material with the permission of Ordnance Survey on behalf of the Keeper of Public Records © Crown copyright and database right 2018. Unauthorised reproduction infringes Crown copyright and database right. Boundary Commission for England 100018289. 2018.

Leicester East BC

Leicester South BC

Boundary Commission for England - East Midlands Region
Final recommendation
Leicester South Borough Constituency - Electorate 72,227

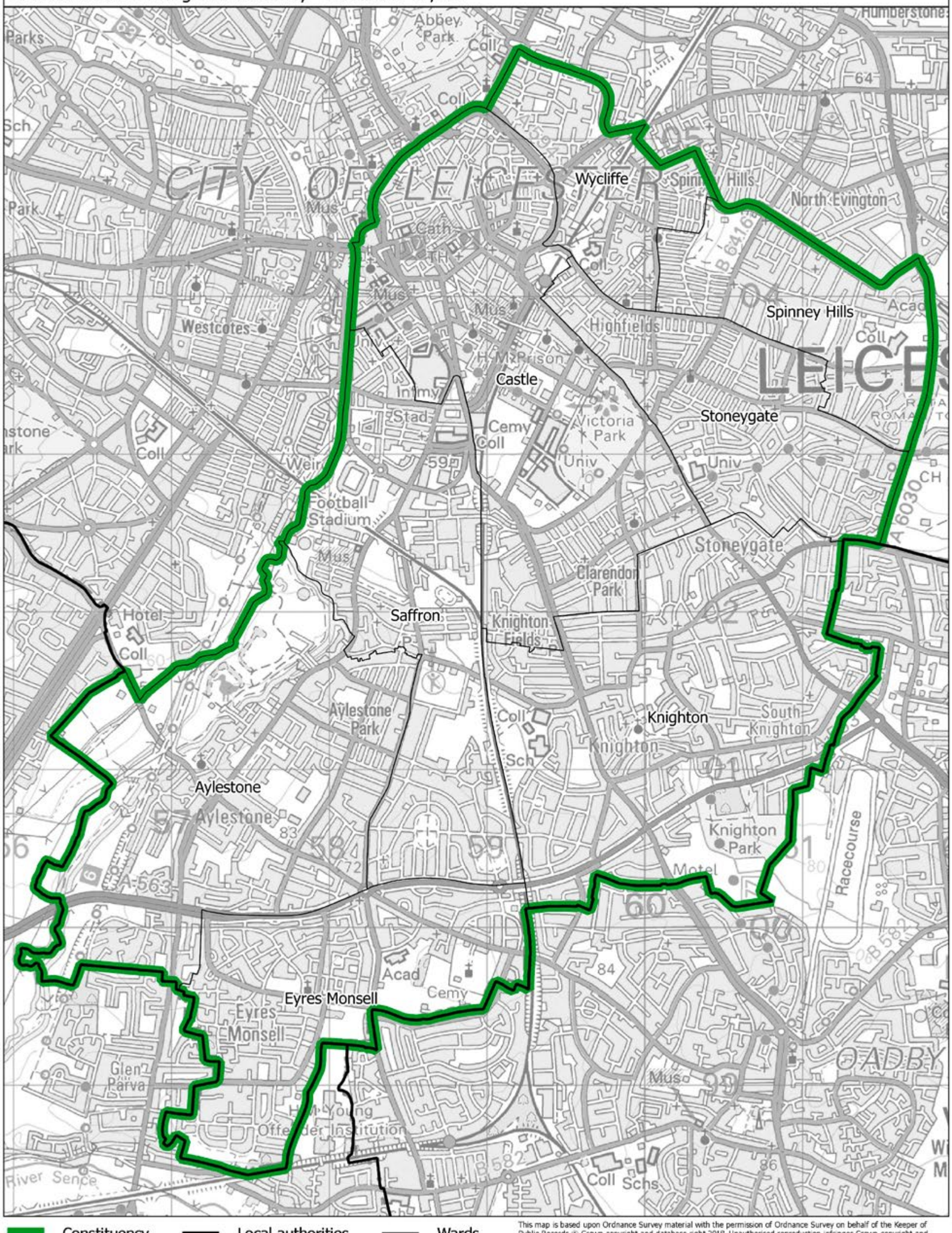

This map is based upon Ordnance Survey material with the permission of Ordnance Survey on behalf of the Keeper of Public Records © Crown copyright and database right 2018. Unauthorised reproduction infringes Crown copyright and database right. Boundary Commission for England 100018289. 2018.

Boundary Commission for England - East Midlands Region

Final recommendation

Leicester West Borough Constituency - Electorate 74,743

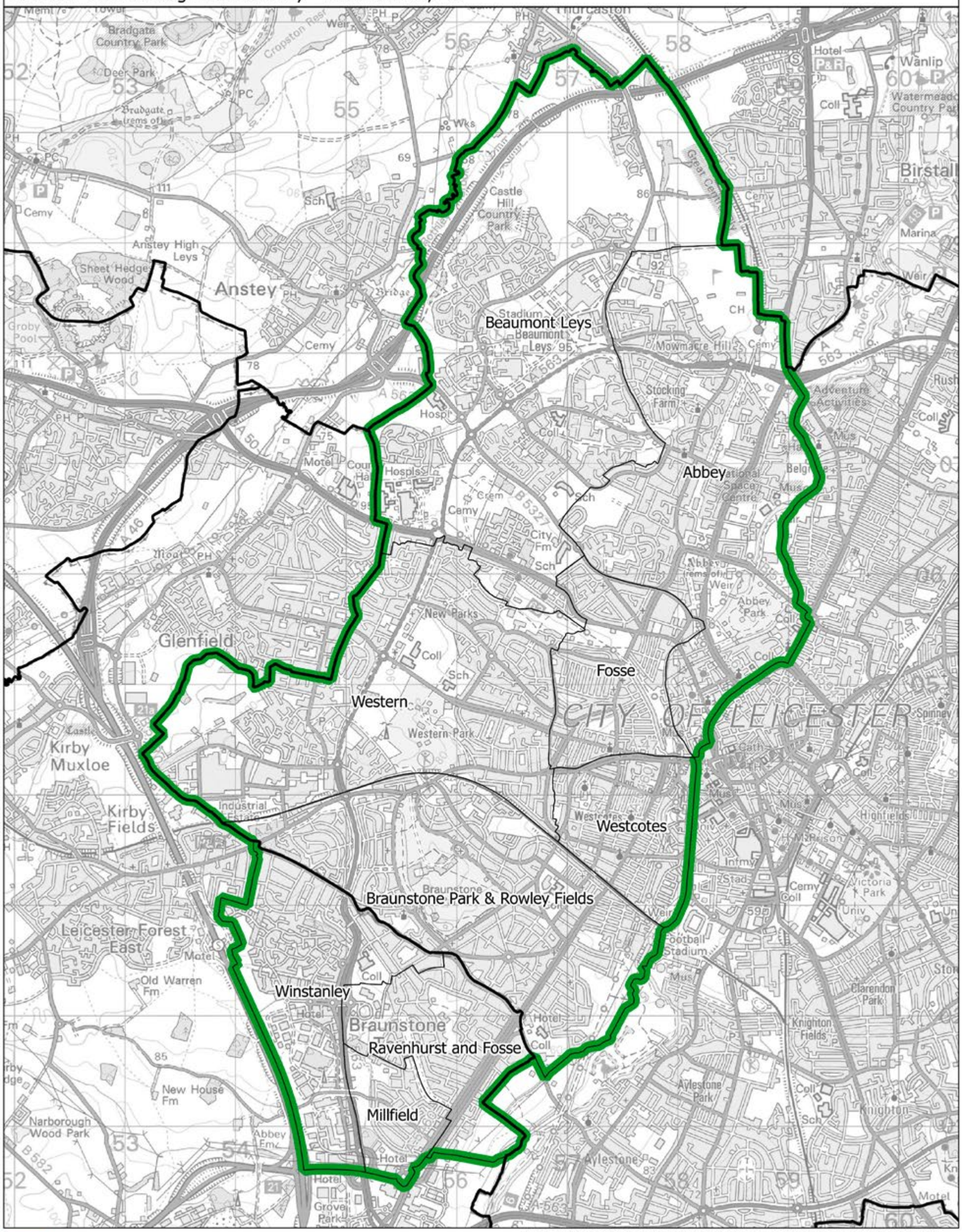

This map is based upon Ordnance Survey material with the permission of Ordnance Survey on behalf of the Keeper of Public Records © Crown copyright and database right 2018. Unauthorised reproduction infringes Crown copyright and database right. Boundary Commission for England 100018289. 2018.

Leicester West BC

Lincoln and North Hykeham BC

Boundary Commission for England - East Midlands Region
Final recommendation
Lincoln and North Hykeham Borough Constituency - Electorate 73,889

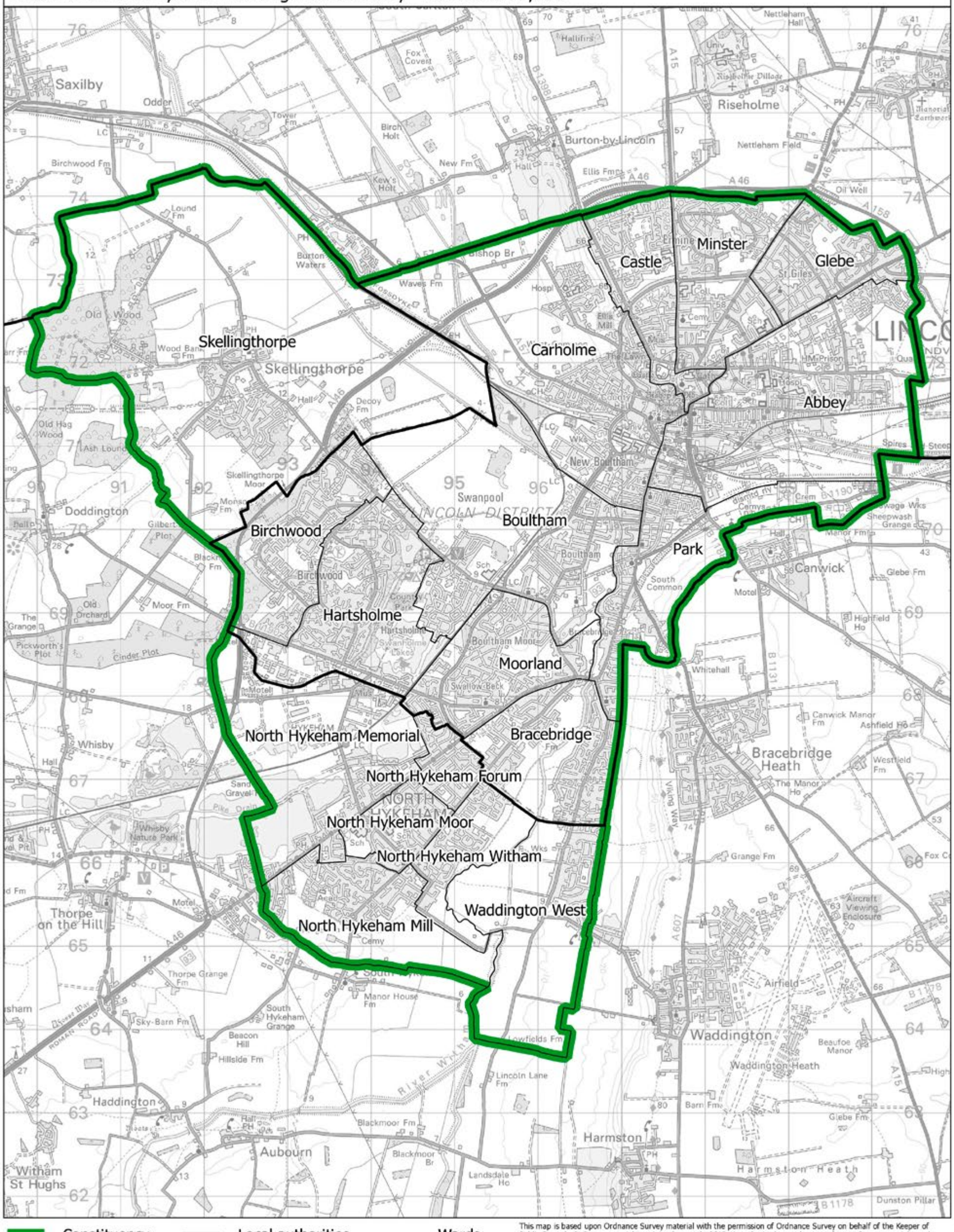

This map is based upon Ordnance Survey material with the permission of Ordnance Survey on behalf of the Keeper of Public Records © Crown copyright and database right 2018. Unauthorised reproduction infringes Crown copyright and database right. Boundary Commission for England 100018289. 2018.

Boundary Commission for England - East Midlands Region
Final recommendation
Loughborough and South Rushcliffe County Constituency - Electorate 75,386

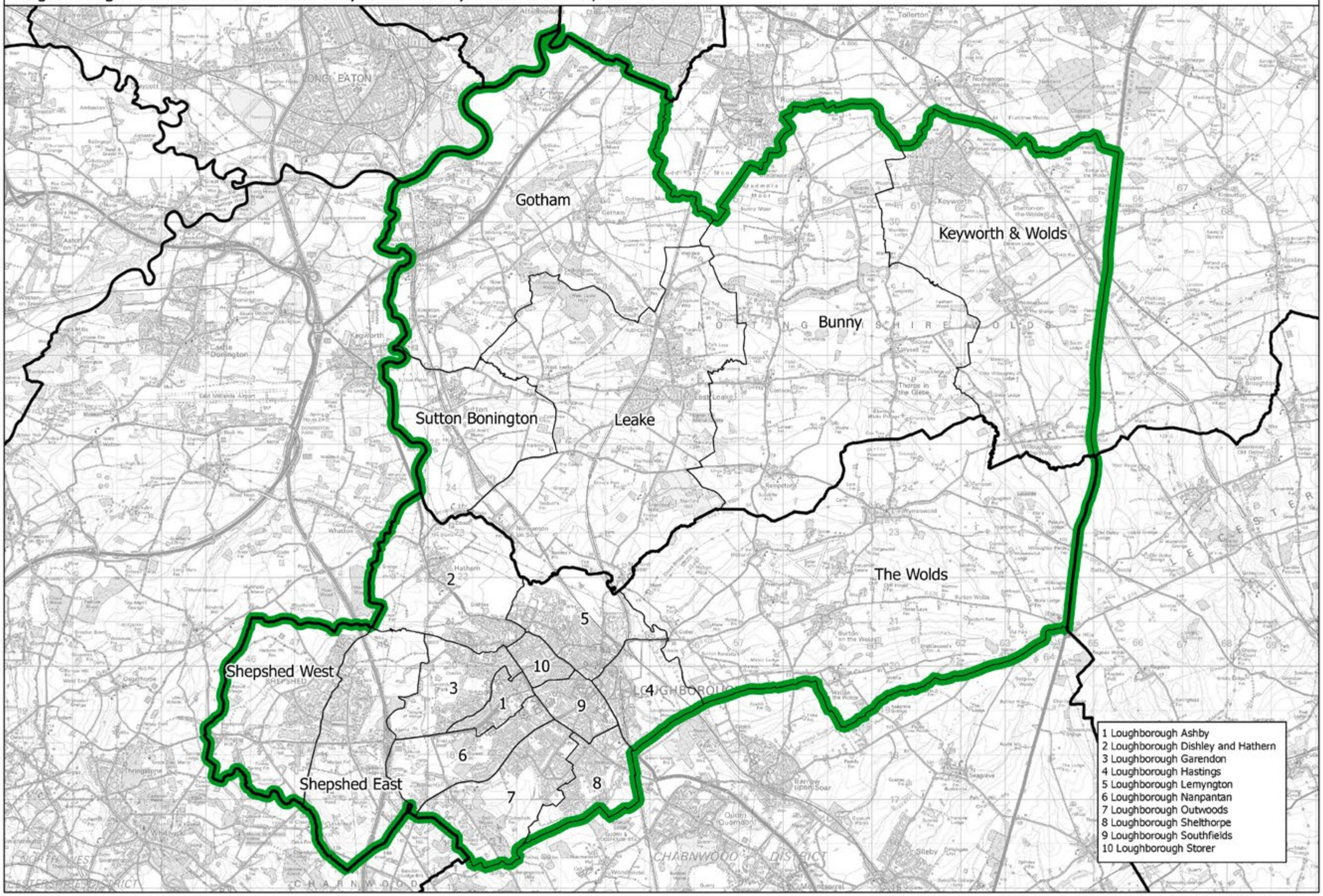

This map is based upon Ordnance Survey material with the permission of Ordnance Survey on behalf of the Keeper of Public Records © Crown copyright and database right 2018. Unauthorised reproduction infringes Crown copyright and database right. Boundary Commission for England 100018289. 2018.

Loughborough and South Rushcliffe CC

Louth and Horncastle CC

Boundary Commission for England - East Midlands Region
Final recommendation
Louth and Horncastle County Constituency - Electorate 75,022

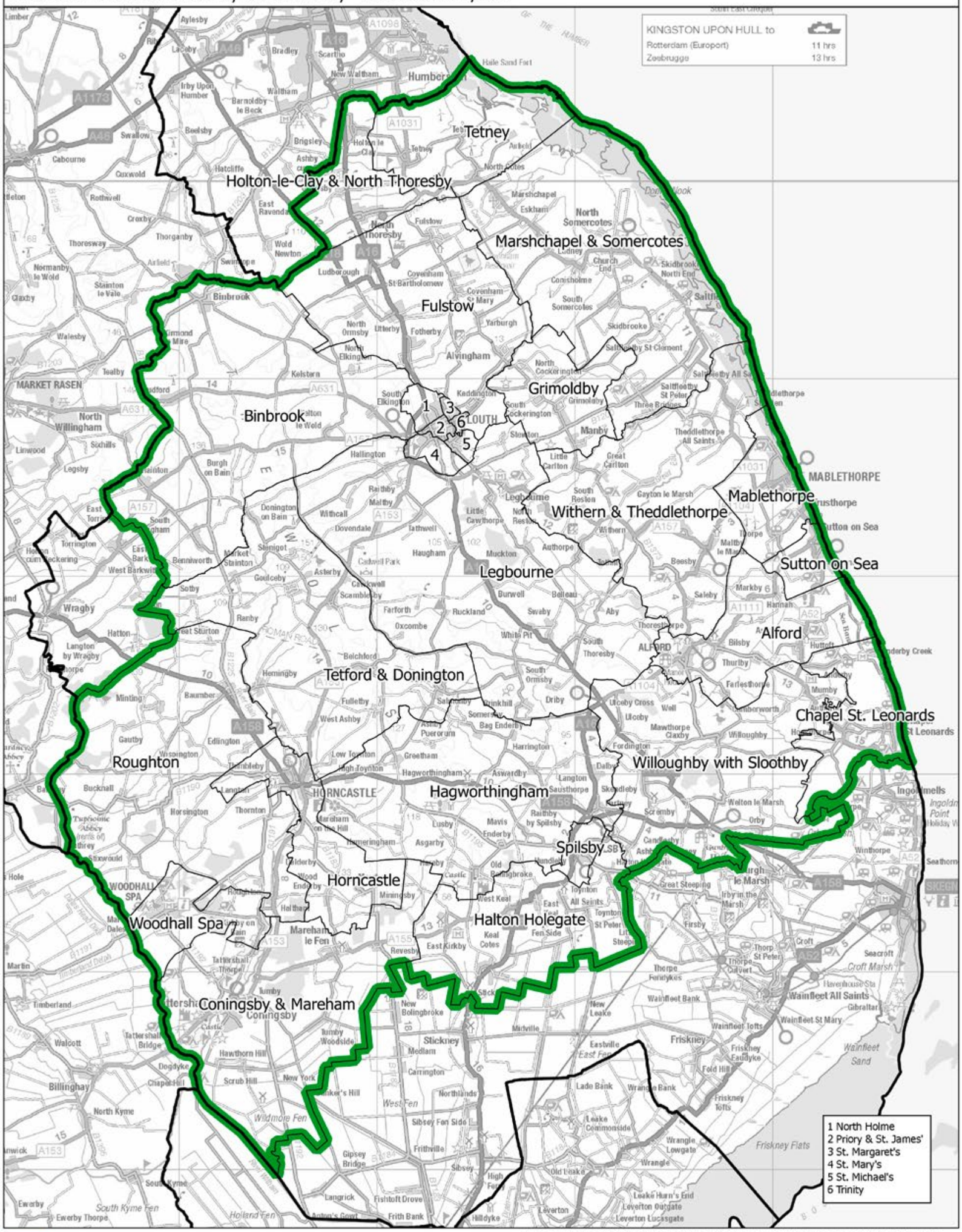

This map is based upon Ordnance Survey material with the permission of Ordnance Survey on behalf of the Keeper of Public Records © Crown copyright and database right 2018. Unauthorised reproduction infringes Crown copyright and database right. Boundary Commission for England 100018289. 2018.

Boundary Commission for England - East Midlands Region

Final recommendation

Mansfield County Constituency - Electorate 74,066

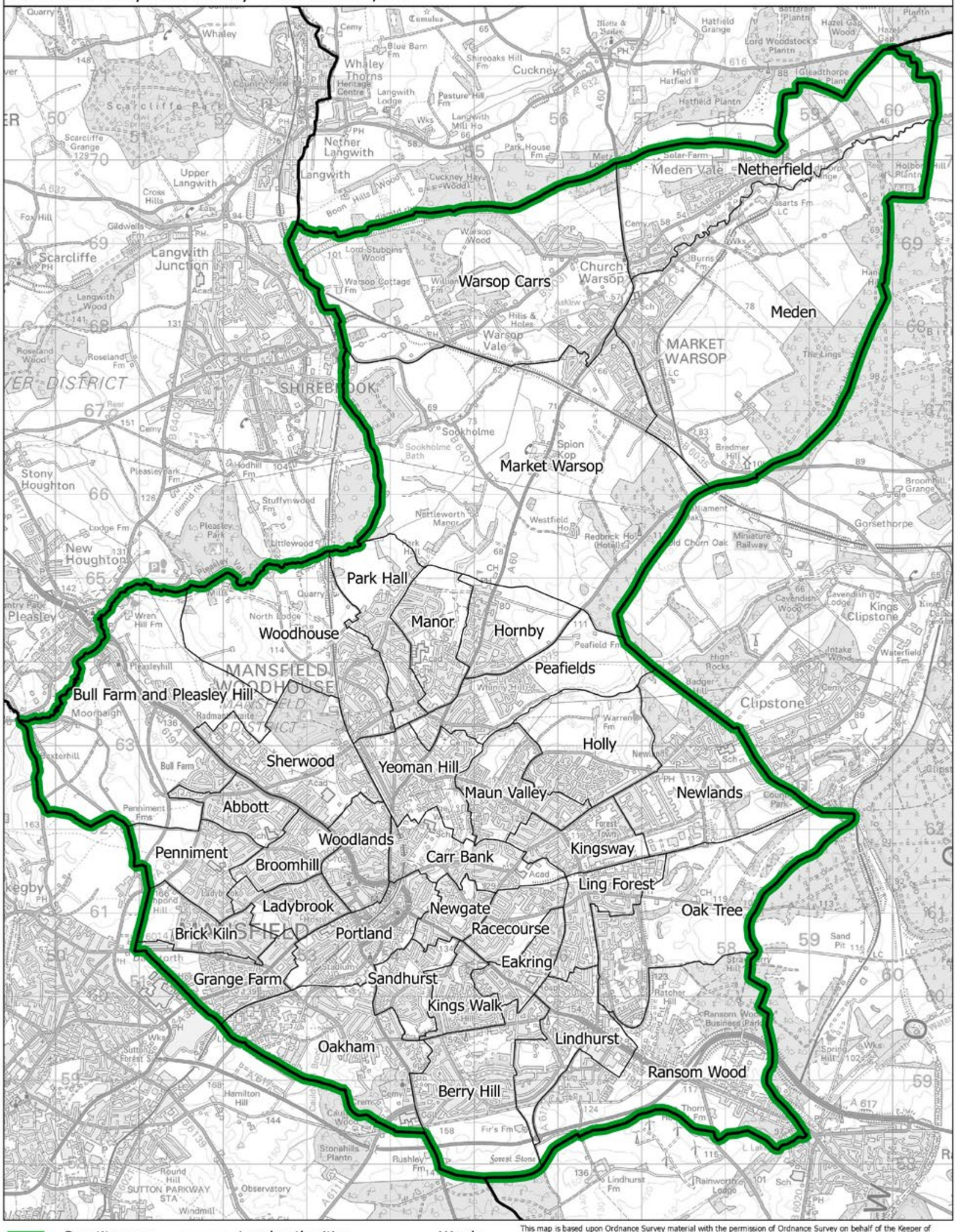

This map is based upon Ordnance Survey material with the permission of Ordnance Survey on behalf of the Keeper of Public Records © Crown copyright and database right 2018. Unauthorised reproduction infringes Crown copyright and database right. Boundary Commission for England 100018289. 2018.

Mansfield CC

Newark CC

Boundary Commission for England - East Midlands Region
Final recommendation
Newark County Constituency - Electorate 76,047

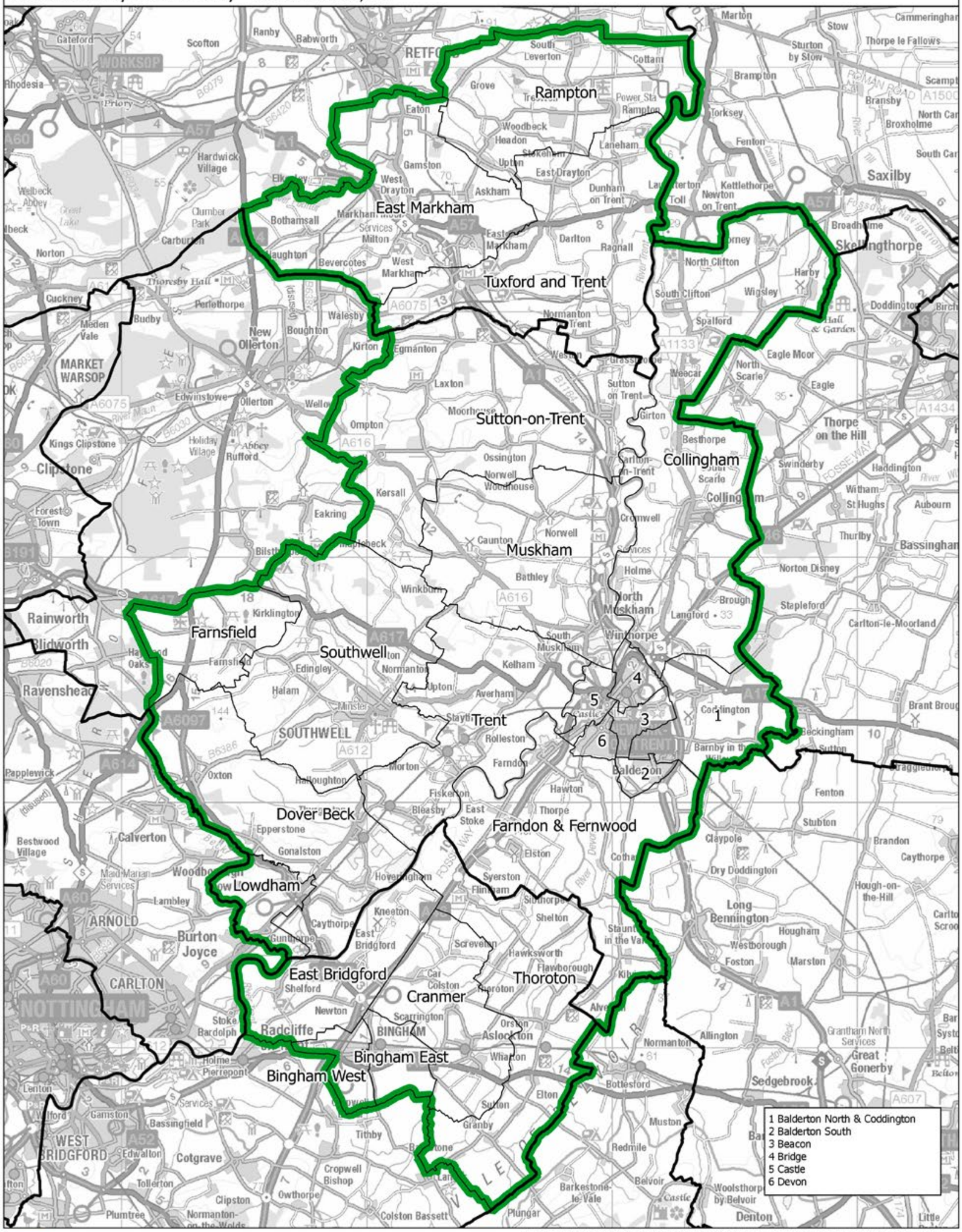

This map is based upon Ordnance Survey material with the permission of Ordnance Survey on behalf of the Keeper of Public Records © Crown copyright and database right 2018. Unauthorised reproduction infringes Crown copyright and database right. Boundary Commission for England 100018289. 2018.

Boundary Commission for England - East Midlands Region
Final recommendation
North East Derbyshire County Constituency - Electorate 77,256

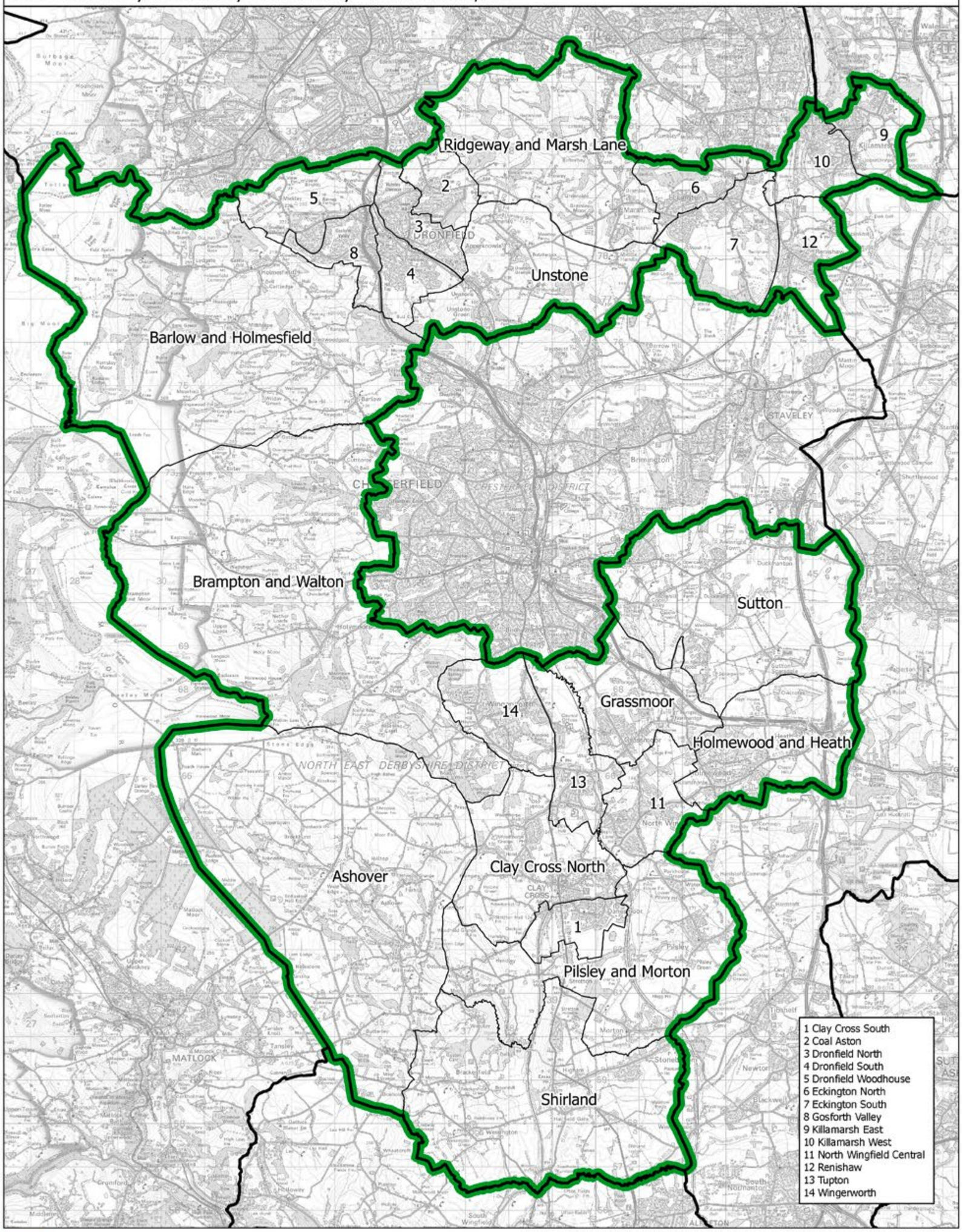

This map is based upon Ordnance Survey material with the permission of Ordnance Survey on behalf of the Keeper of Public Records © Crown copyright and database right 2018. Unauthorised reproduction infringes Crown copyright and database right. Boundary Commission for England 100018289. 2018.

North East Derbyshire CC

Boundary Commission for England - East Midlands Region
Final recommendation
North Rushcliffe and Clifton County Constituency - Electorate 72,839

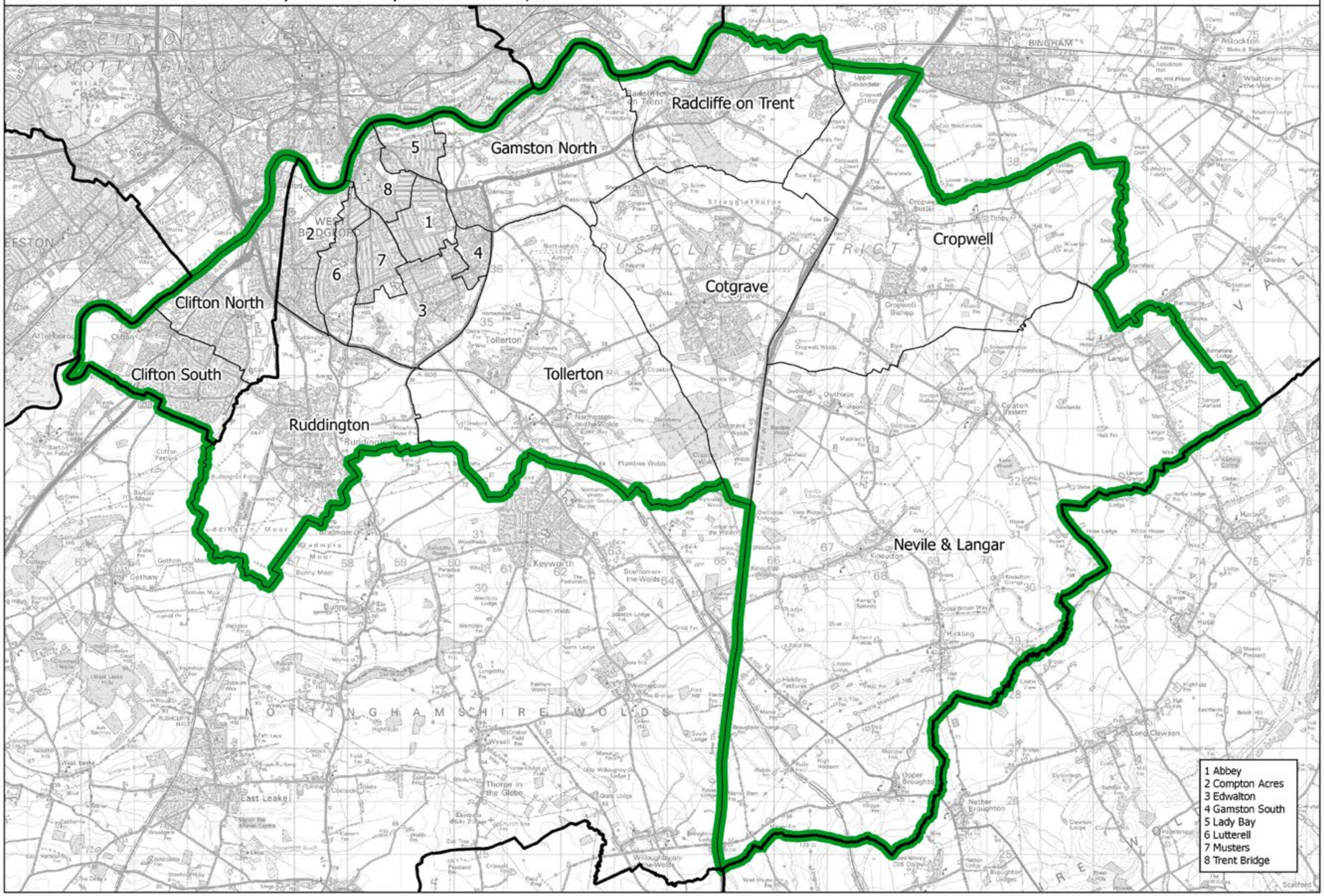

This map is based upon Ordnance Survey material with the permission of Ordnance Survey on behalf of the Keeper of Public Records © Crown copyright and database right 2018. Unauthorised reproduction infringes Crown copyright and database right. Boundary Commission for England 100018289. 2018.

North Rushcliffe and Clifton CC

Boundary Commission for England - East Midlands Region

Final recommendation

North West Leicestershire County Constituency - Electorate 71,377

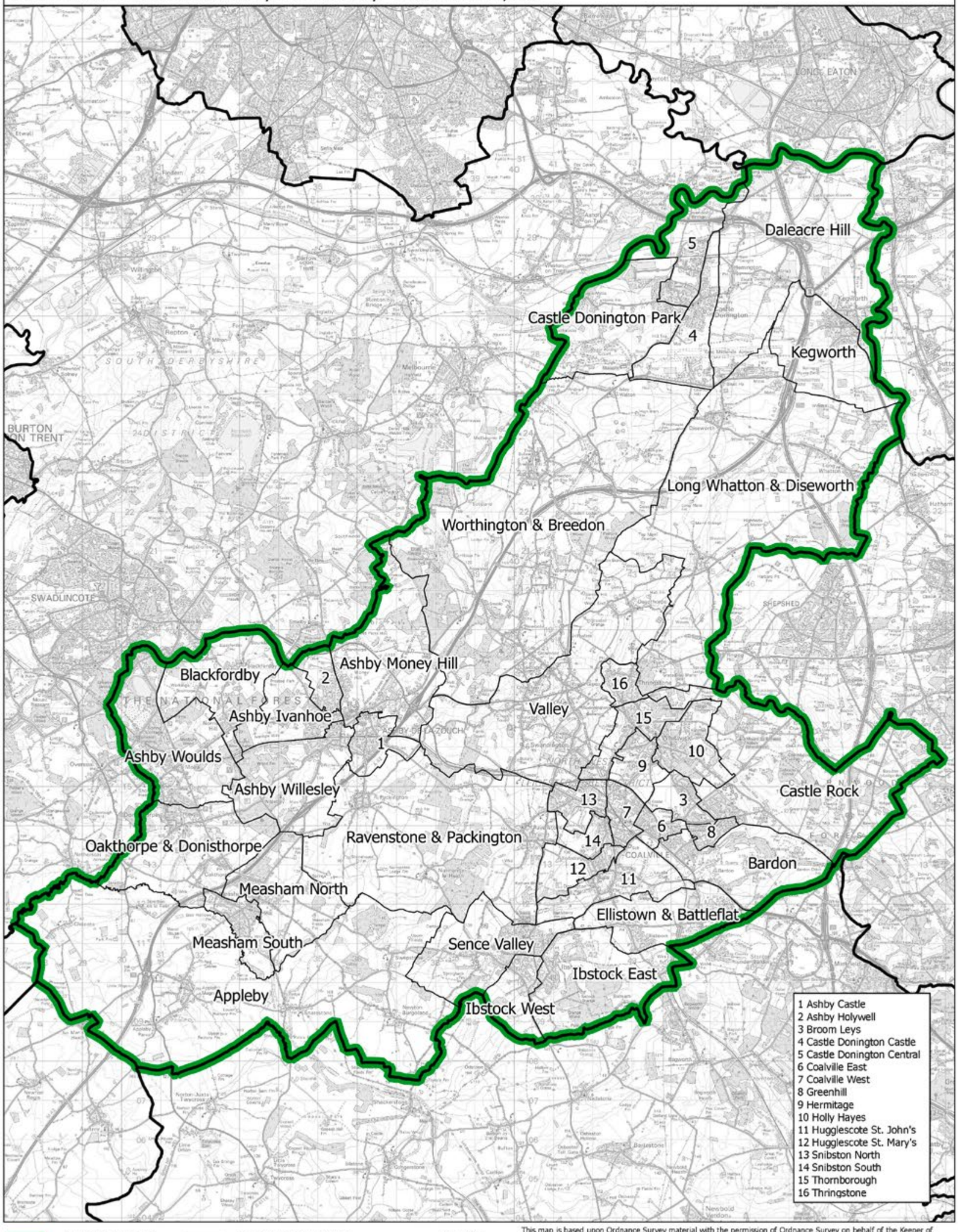

This map is based upon Ordnance Survey material with the permission of Ordnance Survey on behalf of the Keeper of Public Records © Crown copyright and database right 2018. Unauthorised reproduction infringes Crown copyright and database right. Boundary Commission for England 100018289. 2018.

North West Leicestershire CC

Boundary Commission for England - East Midlands Region
Final recommendation
Northampton North Borough Constituency - Electorate 71,716

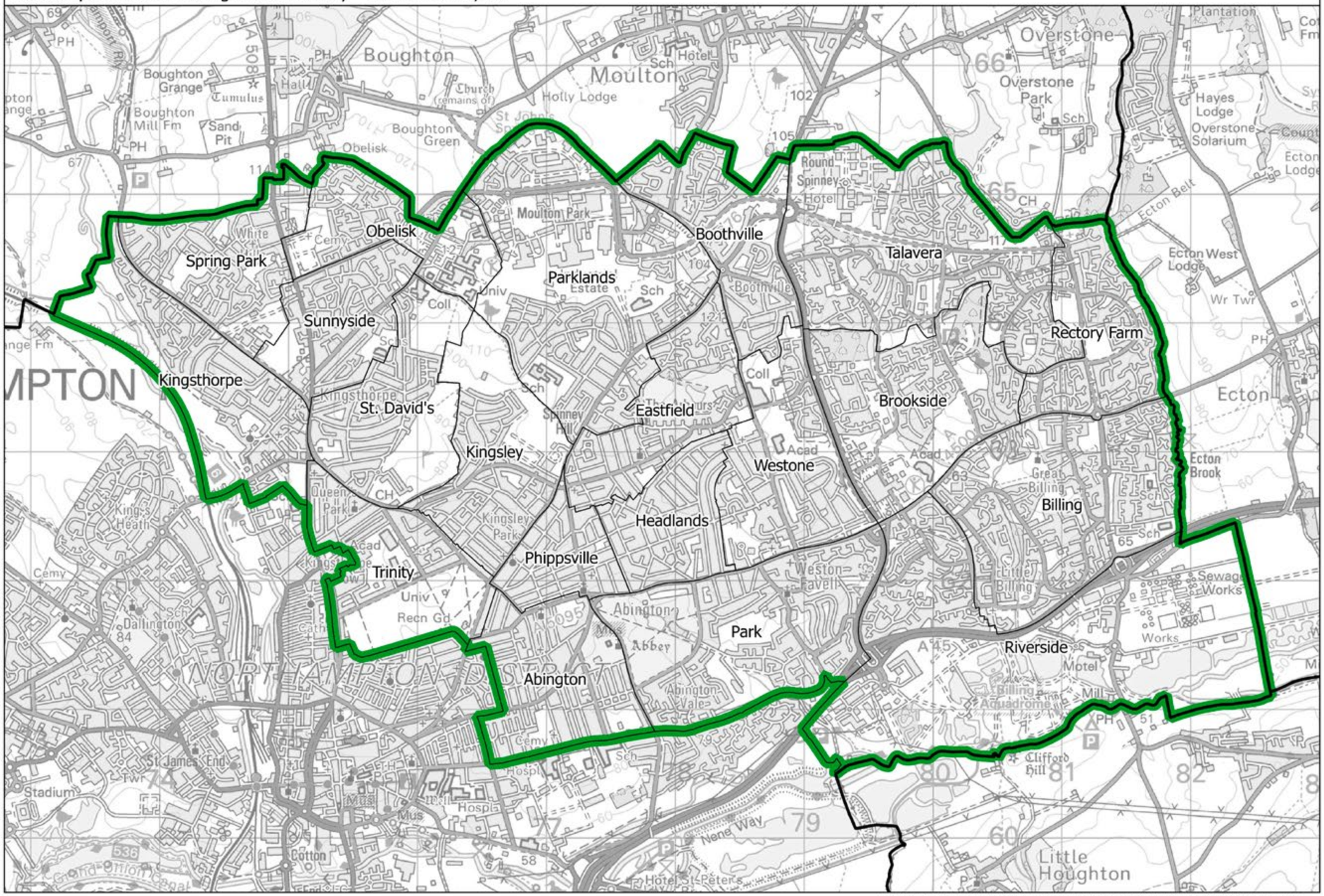

Constituency — Local authorities — Wards

This map is based upon Ordnance Survey material with the permission of Ordnance Survey on behalf of the Keeper of Public Records © Crown copyright and database right 2018. Unauthorised reproduction infringes Crown copyright and database right. Boundary Commission for England 100018289. 2018.

Northampton North BC

Boundary Commission for England - East Midlands Region
Final recommendation
Northampton South Borough Constituency - Electorate 72,932

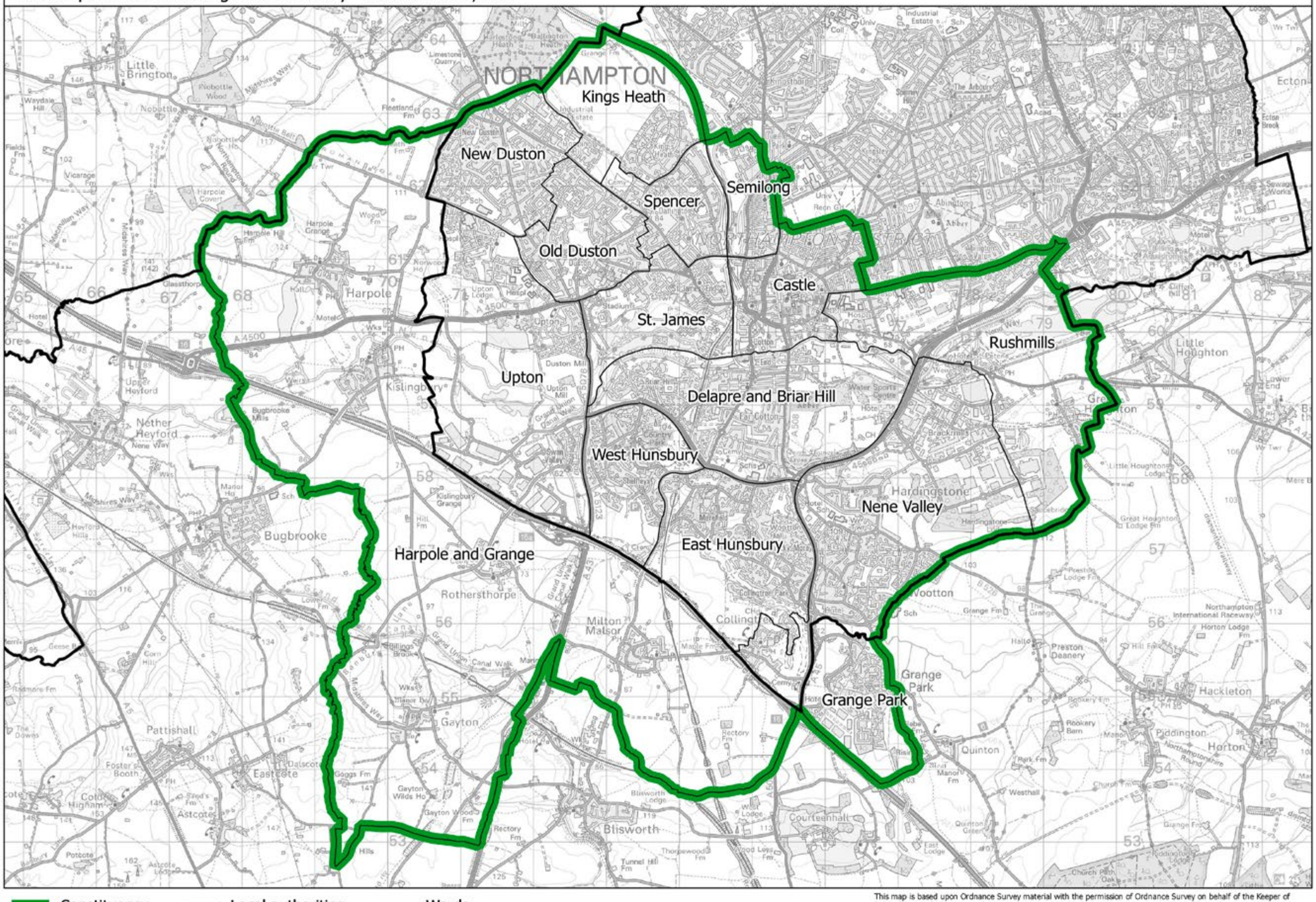

This map is based upon Ordnance Survey material with the permission of Ordnance Survey on behalf of the Keeper of Public Records © Crown copyright and database right 2018. Unauthorised reproduction infringes Crown copyright and database right. Boundary Commission for England 100018289. 2018.

Northampton South BC

Boundary Commission for England - East Midlands Region
Final recommendation
Nottingham East and Carlton Borough Constituency - Electorate 75,288

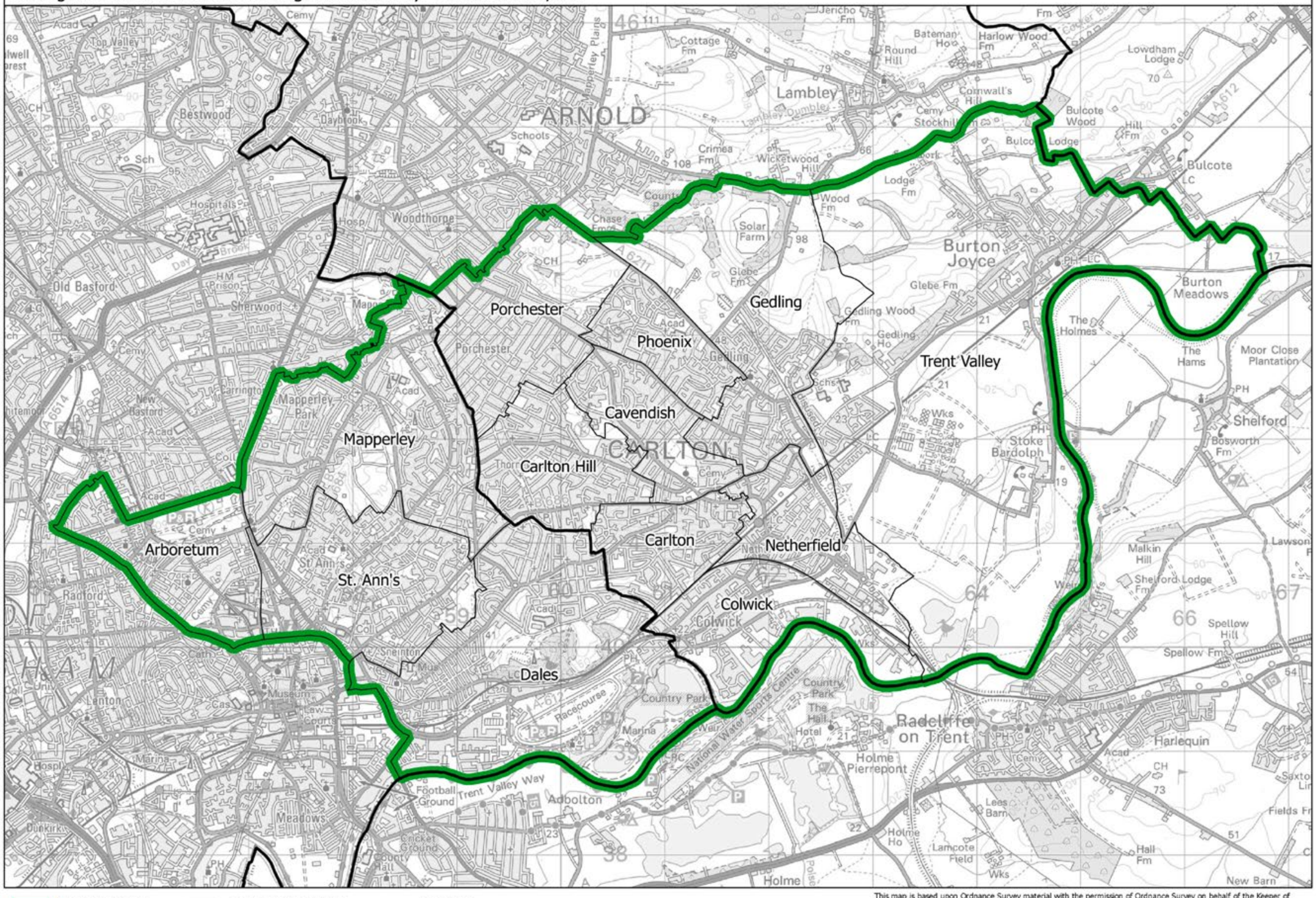

This map is based upon Ordnance Survey material with the permission of Ordnance Survey on behalf of the Keeper of Public Records © Crown copyright and database right 2018. Unauthorised reproduction infringes Crown copyright and database right. Boundary Commission for England 100018289. 2018.

Nottingham East and Carlton BC

Boundary Commission for England - East Midlands Region
Final recommendation
Nottingham North Borough Constituency - Electorate 73,828

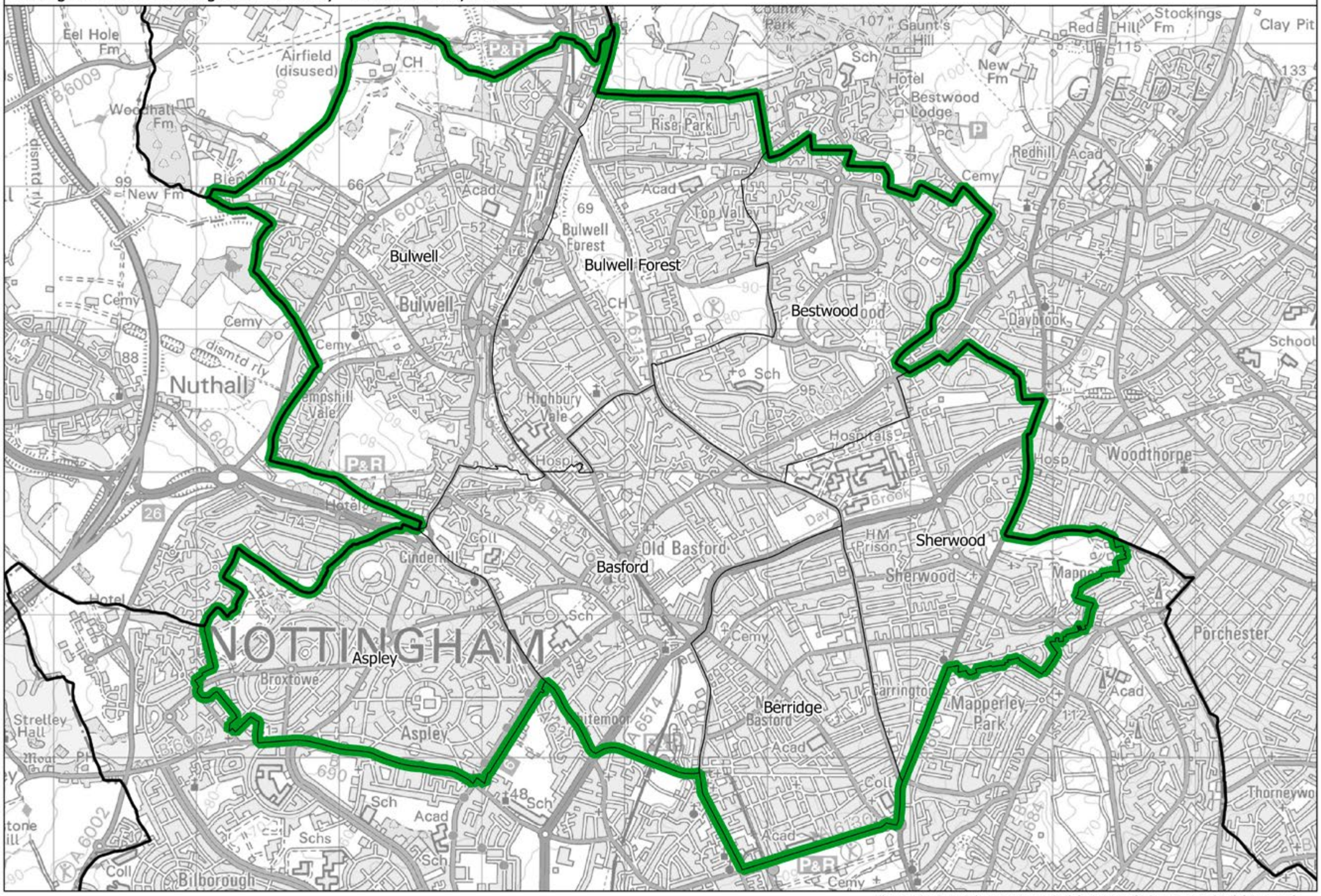

This map is based upon Ordnance Survey material with the permission of Ordnance Survey on behalf of the Keeper of Public Records © Crown copyright and database right 2018. Unauthorised reproduction infringes Crown copyright and database right. Boundary Commission for England 100018289. 2018.

Nottingham North BC

Nottingham West and Beeston BC

Boundary Commission for England - East Midlands Region
Final recommendation
Nottingham West and Beeston Borough Constituency - Electorate 77,405

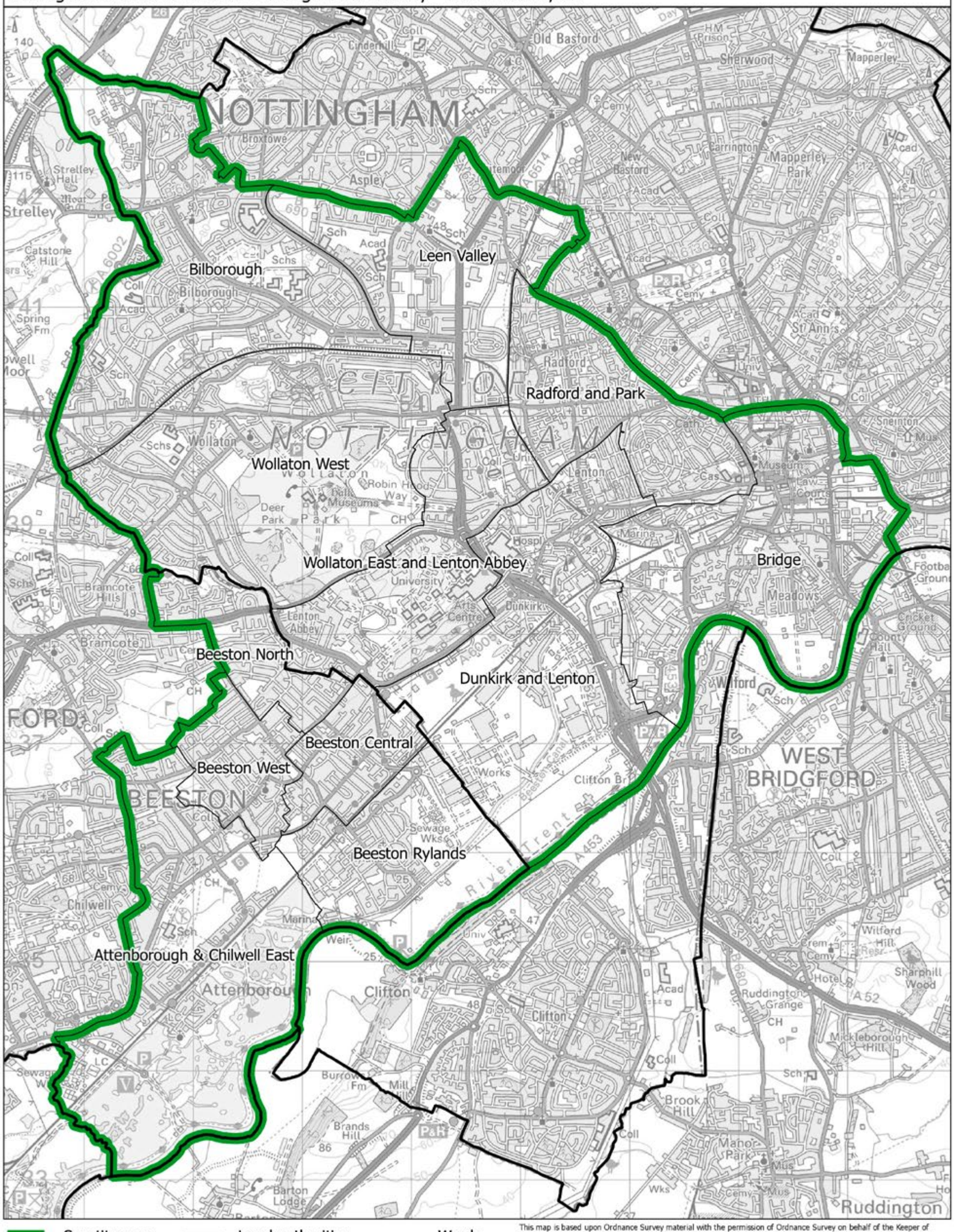

This map is based upon Ordnance Survey material with the permission of Ordnance Survey on behalf of the Keeper of Public Records © Crown copyright and database right 2018. Unauthorised reproduction infringes Crown copyright and database right. Boundary Commission for England 100018289. 2018.

Boundary Commission for England - East Midlands Region

Final recommendation

Rutland and Melton County Constituency - Electorate 73,653

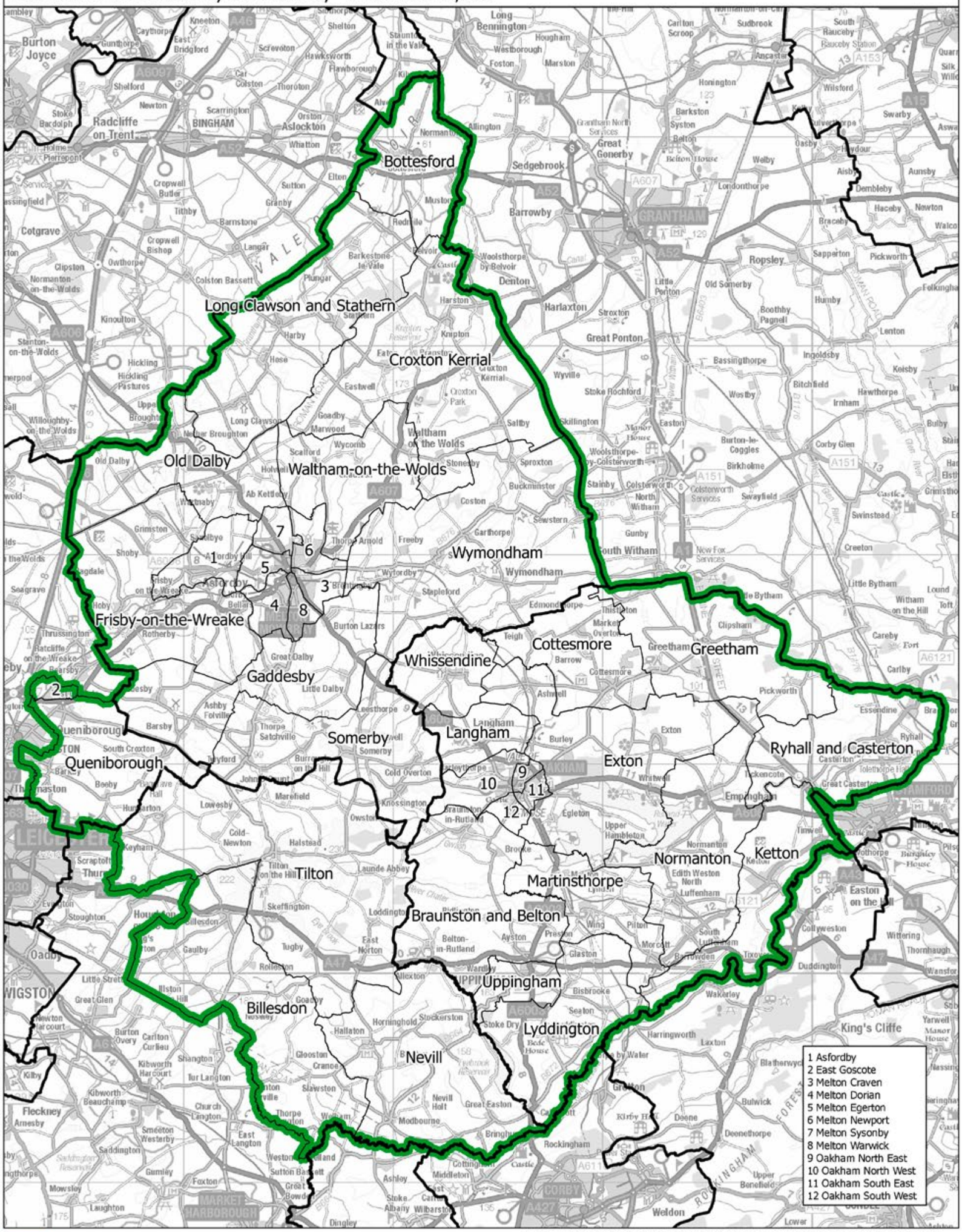

This map is based upon Ordnance Survey material with the permission of Ordnance Survey on behalf of the Keeper of Public Records © Crown copyright and database right 2018. Unauthorised reproduction infringes Crown copyright and database right. Boundary Commission for England 100018289. 2018.

Rutland and Melton CC

Sherwood CC

Boundary Commission for England - East Midlands Region
Final recommendation
Sherwood County Constituency - Electorate 74,016

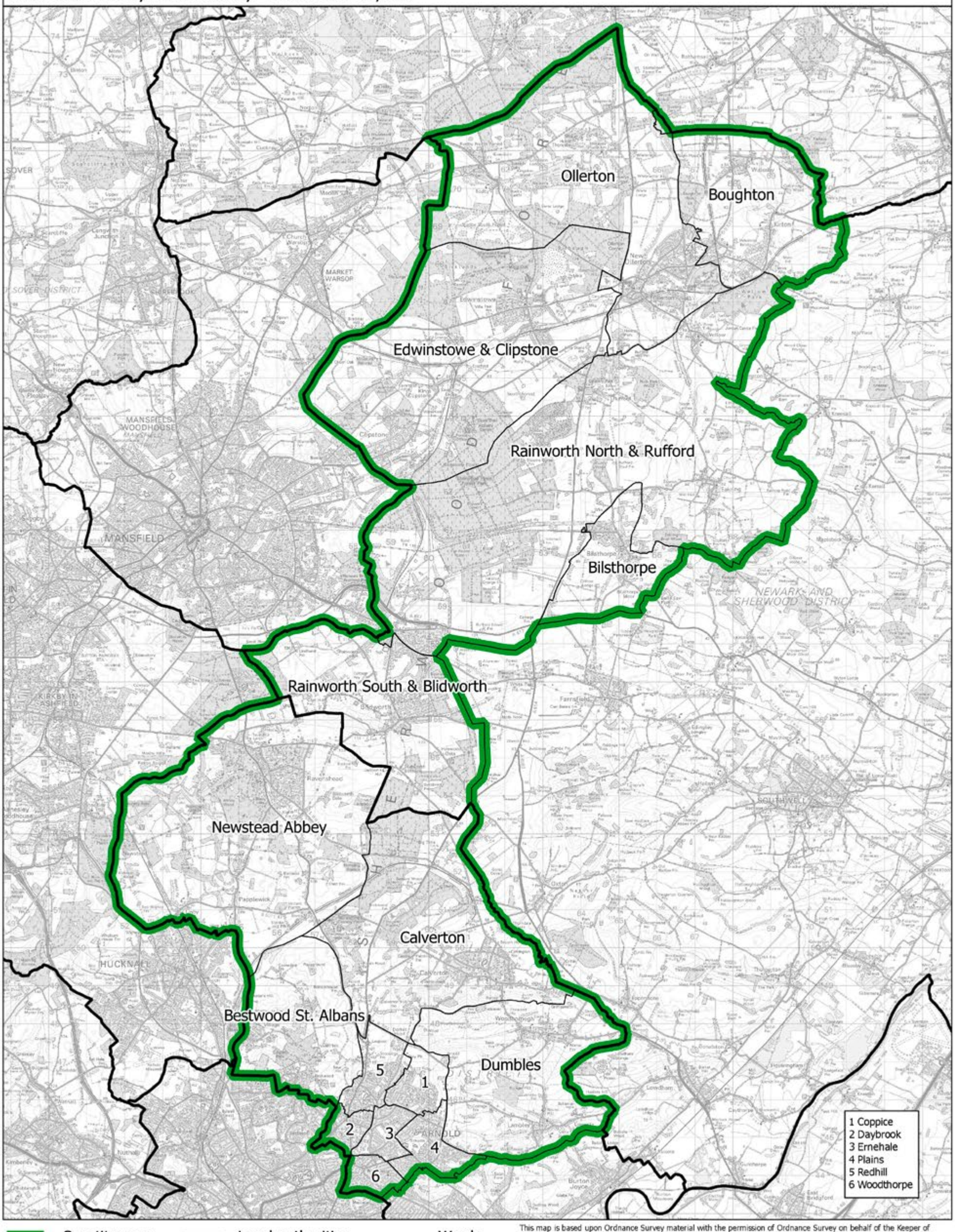

This map is based upon Ordnance Survey material with the permission of Ordnance Survey on behalf of the Keeper of Public Records © Crown copyright and database right 2018. Unauthorised reproduction infringes Crown copyright and database right. Boundary Commission for England 100018289. 2018.

Boundary Commission for England - East Midlands Region
Final recommendation
Sleaford County Constituency - Electorate 74,561

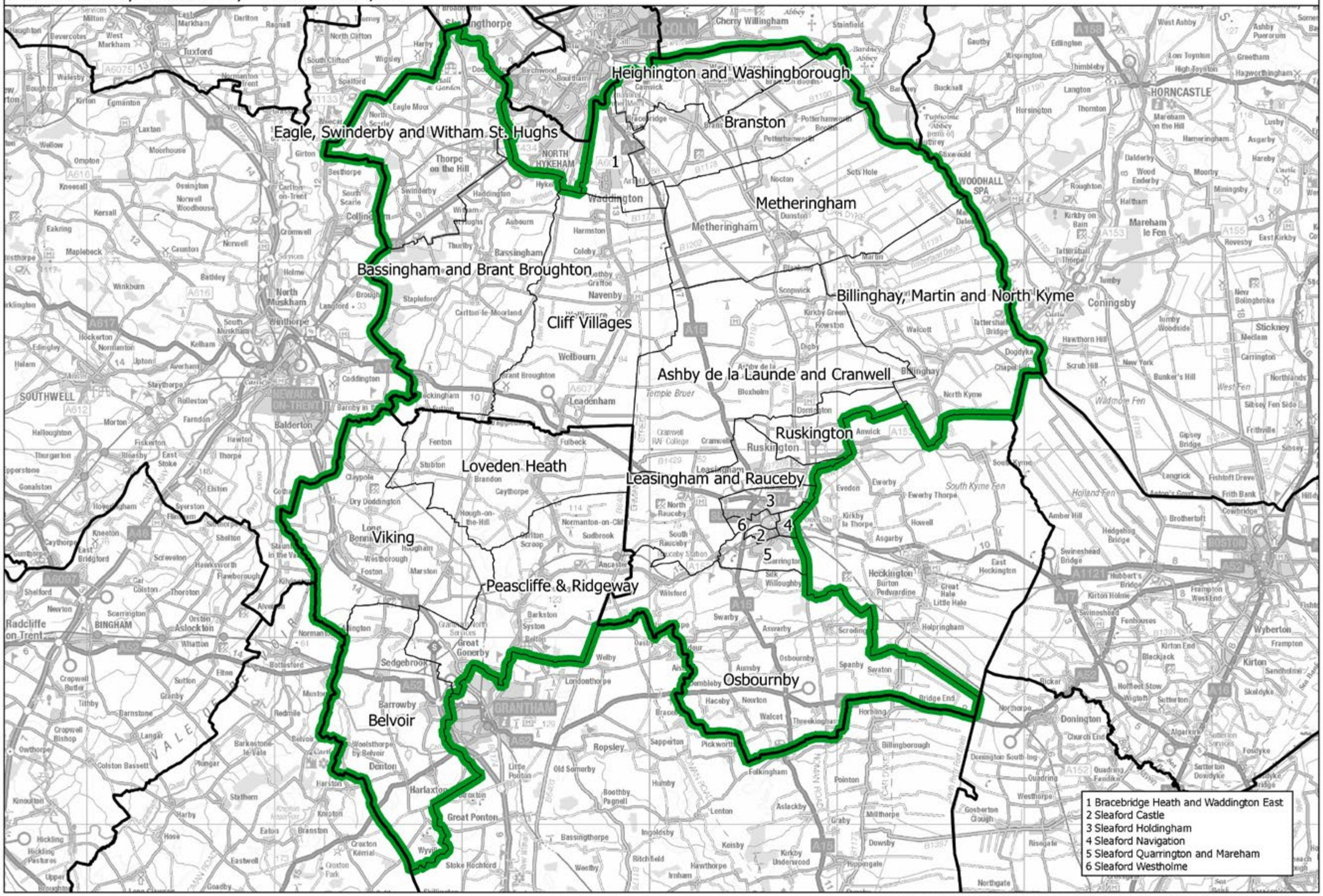

This map is based upon Ordnance Survey material with the permission of Ordnance Survey on behalf of the Keeper of Public Records © Crown copyright and database right 2018. Unauthorised reproduction infringes Crown copyright and database right. Boundary Commission for England 100018289. 2018.

Sleaford CC

South Derbyshire CC

Boundary Commission for England - East Midlands Region
Final recommendation
South Derbyshire County Constituency - Electorate 77,920

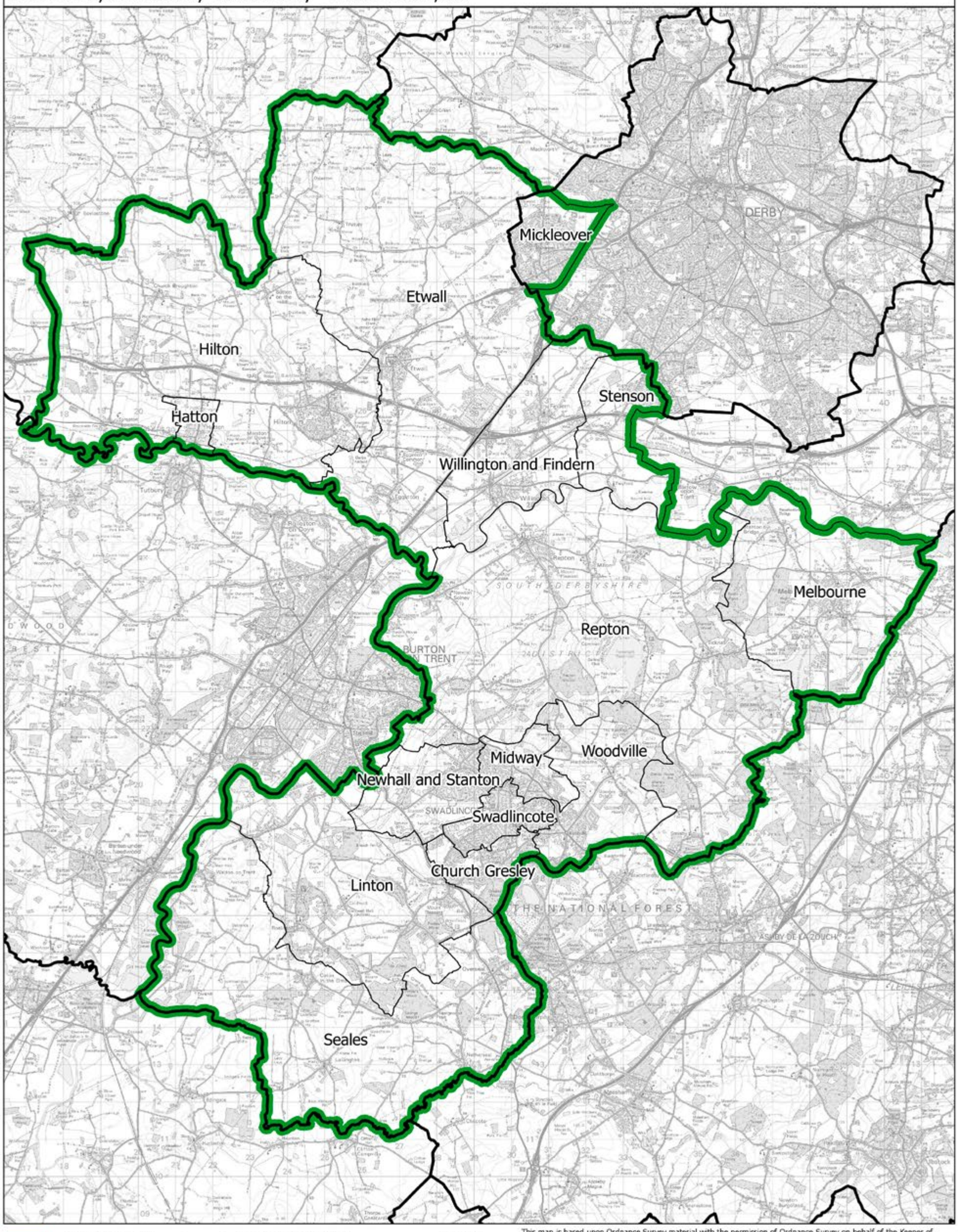

This map is based upon Ordnance Survey material with the permission of Ordnance Survey on behalf of the Keeper of Public Records © Crown copyright and database right 2018. Unauthorised reproduction infringes Crown copyright and database right. Boundary Commission for England 100018289. 2018.

Boundary Commission for England - East Midlands Region
Final recommendation
South Holland and The Deepings County Constituency - Electorate 74,332

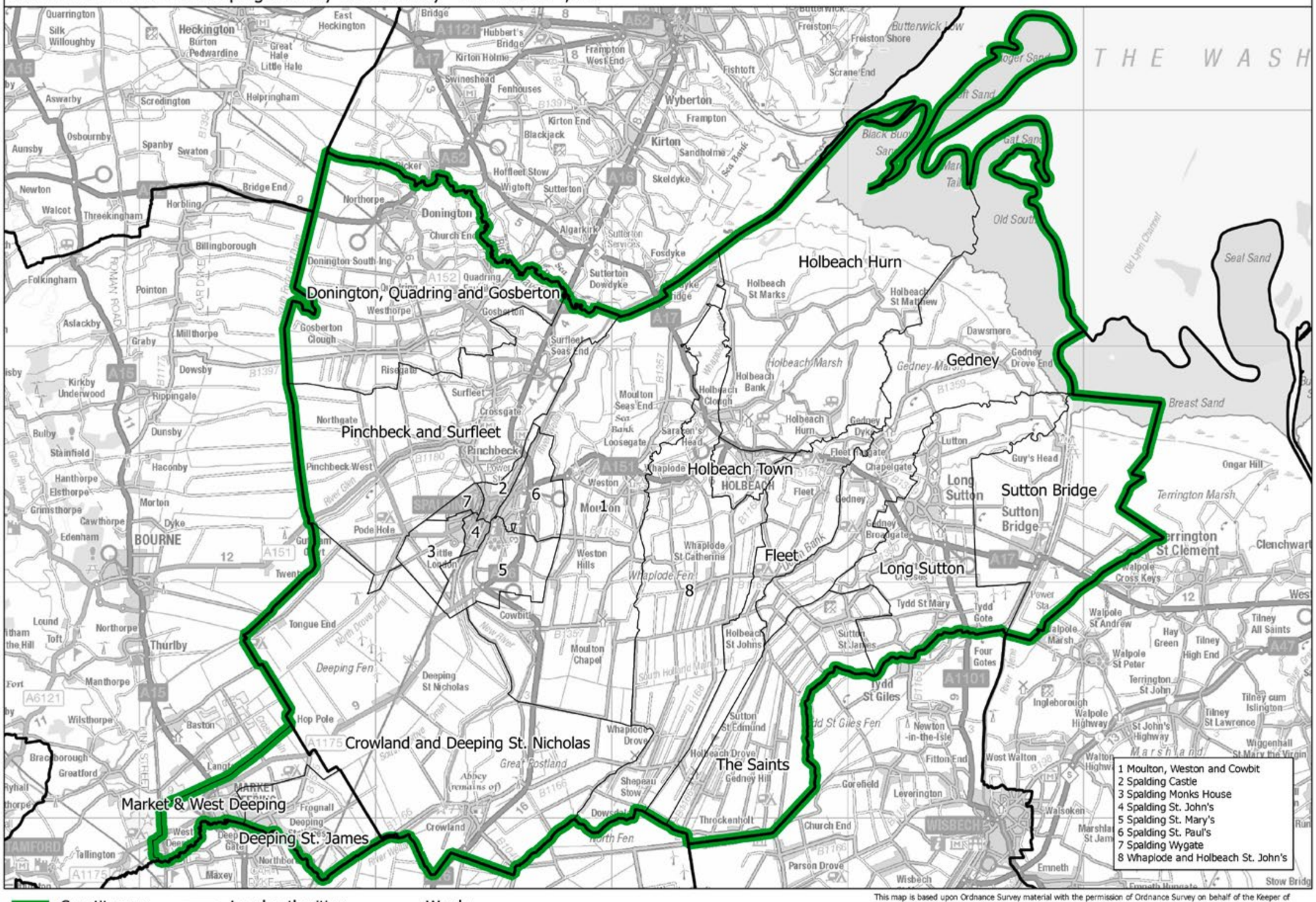

This map is based upon Ordnance Survey material with the permission of Ordnance Survey on behalf of the Keeper of Public Records © Crown copyright and database right 2018. Unauthorised reproduction infringes Crown copyright and database right. Boundary Commission for England 100018289. 2018.

South Holland and The Deepings CC

South Leicestershire CC

Boundary Commission for England - East Midlands Region
Final recommendation
South Leicestershire County Constituency - Electorate 71,583

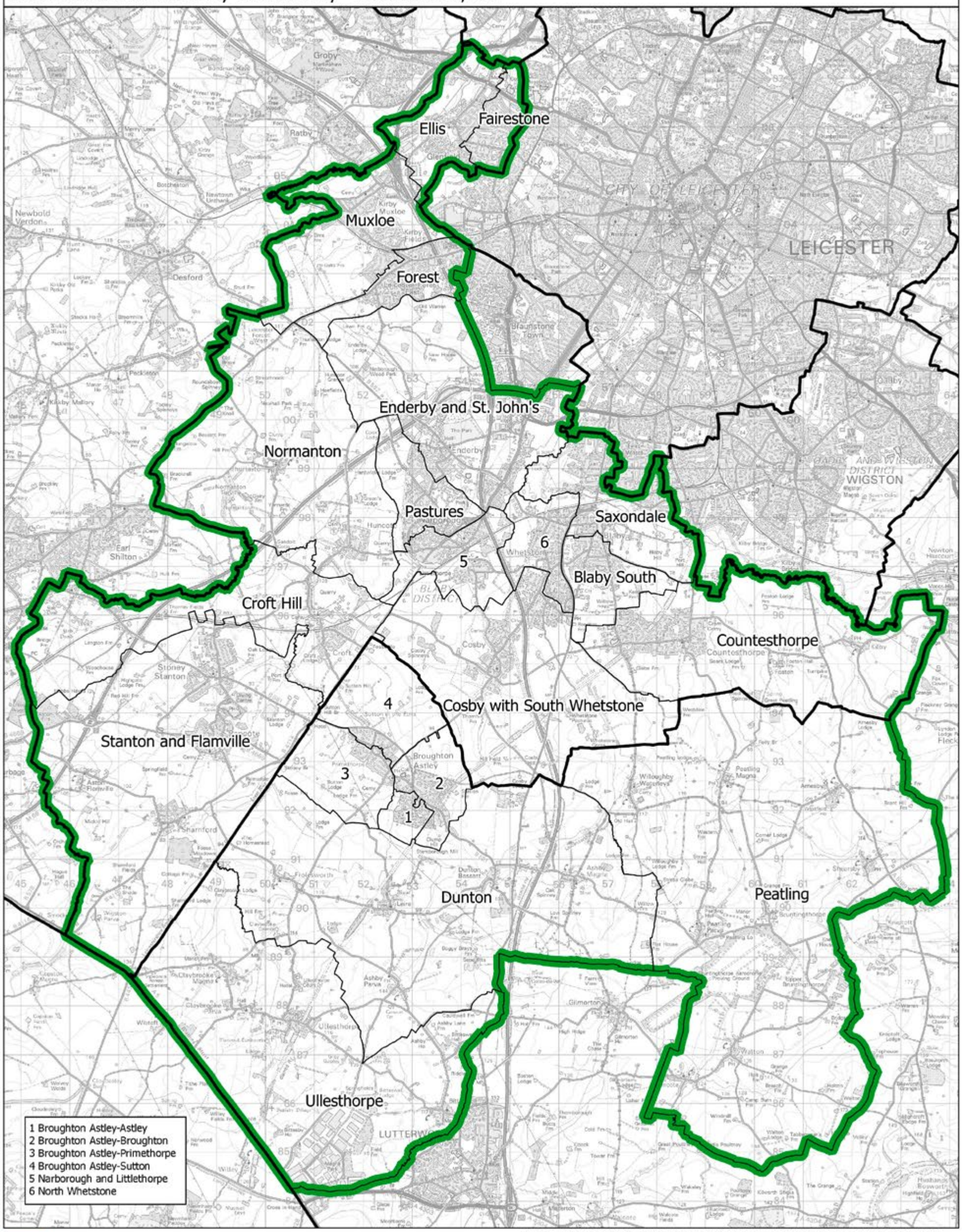

This map is based upon Ordnance Survey material with the permission of Ordnance Survey on behalf of the Keeper of Public Records © Crown copyright and database right 2018. Unauthorised reproduction infringes Crown copyright and database right. Boundary Commission for England 100018289. 2018.

Boundary Commission for England - East Midlands Region
Final recommendation
South Northamptonshire County Constituency - Electorate 71,822

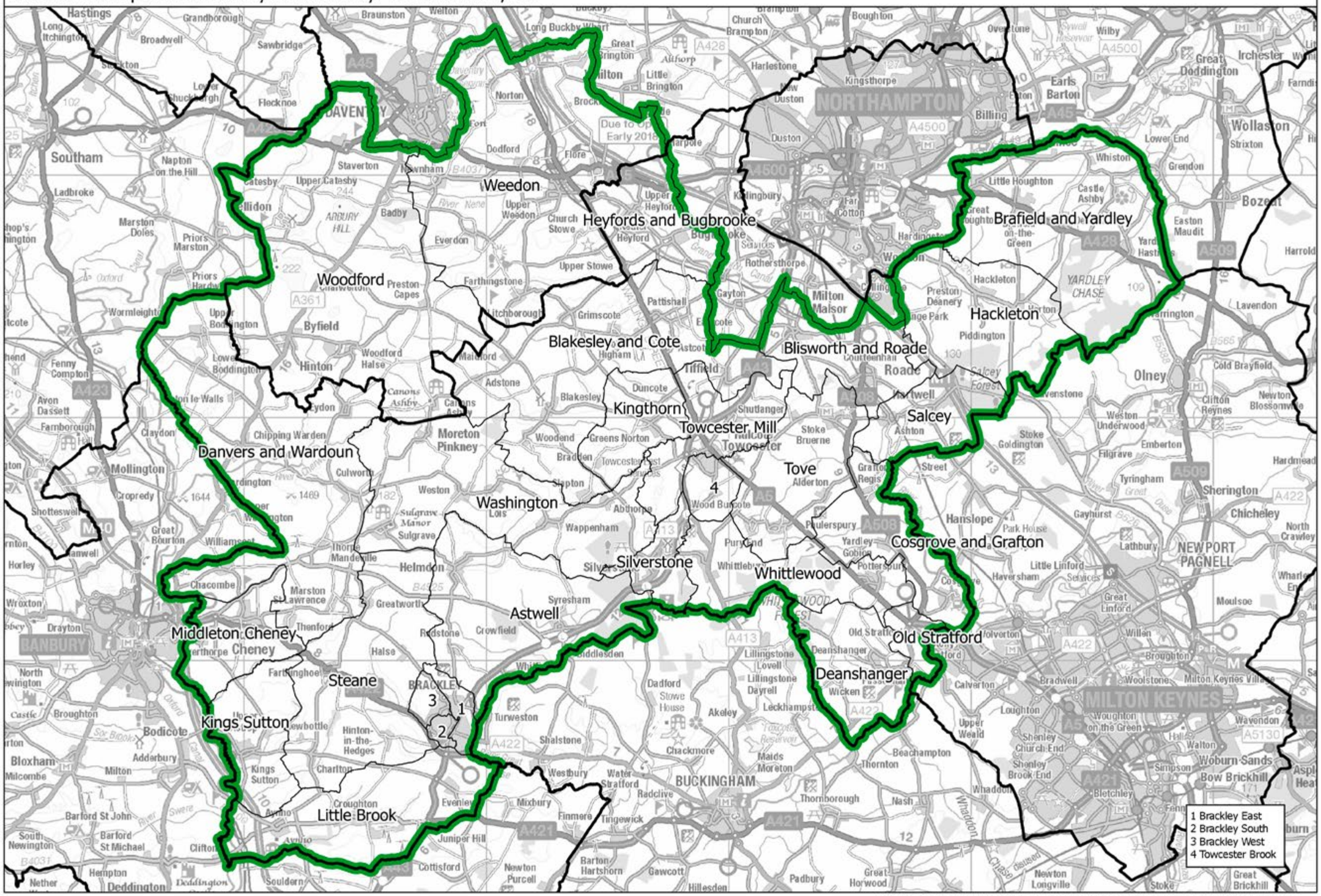

This map is based upon Ordnance Survey material with the permission of Ordnance Survey on behalf of the Keeper of Public Records © Crown copyright and database right 2018. Unauthorised reproduction infringes Crown copyright and database right. Boundary Commission for England 100018289. 2018.

South Northamptonshire CC

Boundary Commission for England - East Midlands Region

Final recommendation

Wellingborough and Rushden County Constituency - Electorate 76,200

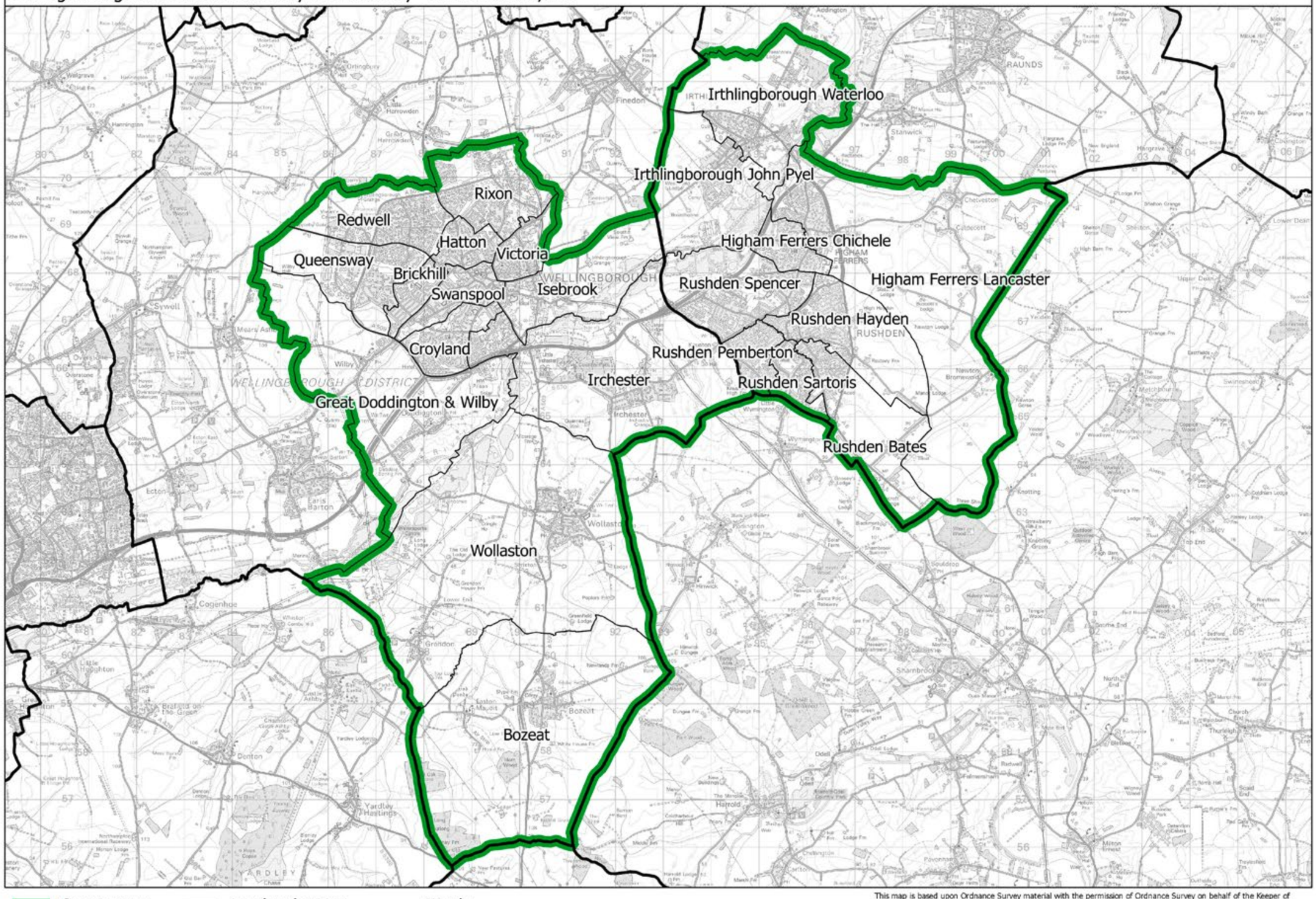

This map is based upon Ordnance Survey material with the permission of Ordnance Survey on behalf of the Keeper of Public Records © Crown copyright and database right 2018. Unauthorised reproduction infringes Crown copyright and database right. Boundary Commission for England 100018289. 2018.

Wellingborough and Rushden CC

London

102 Barking and Beckton BC
103 Battersea and Clapham BC
104 Beckenham BC
105 Bermondsey and Old Southwark BC
106 Bexley and Sidcup BC
107 Brixton and Vauxhall BC
108 Bromley and Chislehurst BC
109 Camberwell and Peckham BC
110 Camden and St Pancras BC
111 Carshalton and Wallington BC
112 Chingford and Woodford Green BC
113 Chipping Barnet BC
114 Cities of London and Westminster BC
115 Croydon South East BC
116 Croydon South West BC
117 Dagenham and Rainham BC
118 Dulwich and Sydenham BC
119 Ealing Central and Acton BC
120 Ealing North and Sudbury BC
121 East Ham BC
122 Edmonton BC
123 Eltham and East Wickham BC
124 Enfield BC
125 Erith and Crayford BC
126 Feltham and Hounslow BC
127 Finchley and Enfield Southgate BC
128 Finsbury Park and Stoke Newington BC
129 Greenwich and Deptford BC
130 Hackney BC
131 Hammersmith and Fulham BC
132 Hampstead BC
133 Harrow North BC
134 Harrow South and Kenton BC
135 Hayes and Harlington BC
136 Hendon BC
137 Hornchurch and Upminster BC
138 Hornsey BC
139 Ilford North and Wanstead BC
140 Ilford South BC
141 Isleworth, Brentford and Chiswick BC
142 Islington South and Finsbury BC
143 Kensington and Chelsea BC
144 Kingston and Surbiton BC
145 Lewisham and Catford BC
146 Leyton and Stratford BC
147 Mitcham and Norbury BC
148 Norwood and Thornton Heath BC
149 Orpington BC
150 Paddington and Queen's Park BC
151 Poplar and Canning Town BC
152 Putney and Wandsworth Town BC
153 Richmond Park BC
154 Romford BC
155 Ruislip, Northwood and Pinner BC
156 Shoreditch and Bethnal Green BC
157 Southall and Heston BC
158 Stepney and Bow BC
159 Streatham and Brixton Hill BC
160 Sutton and Cheam BC
161 Tooting and Balham BC
162 Tottenham BC
163 Twickenham BC
164 Uxbridge and Northolt BC
165 Walthamstow BC
166 Wembley BC
167 Willesden and Shepherd's Bush BC
168 Wimbledon BC
169 Woolwich BC

Boundary Commission for England - London Region
Final recommendation
Barking and Beckton Borough Constituency - Electorate 73,046

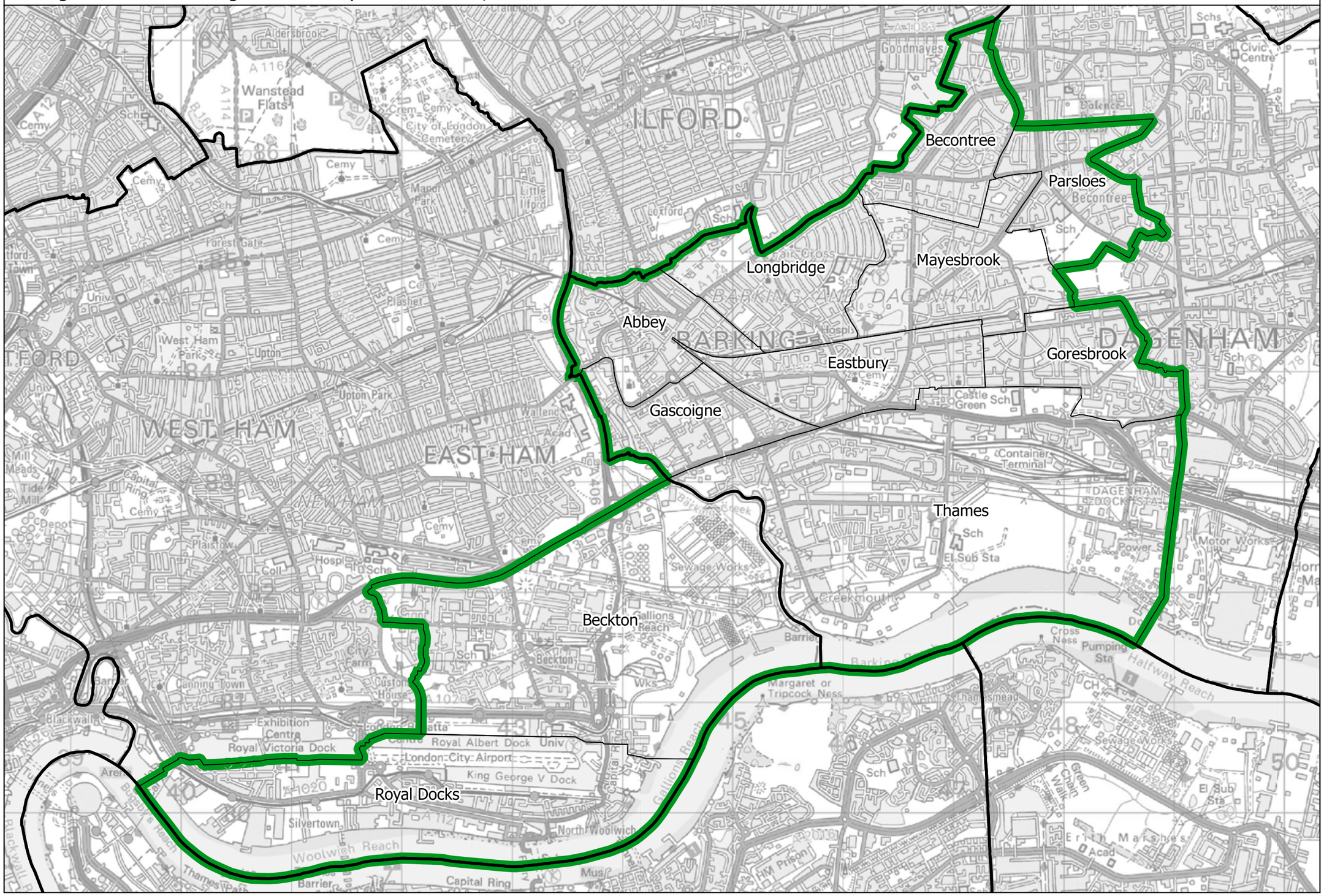

This map is based upon Ordnance Survey material with the permission of Ordnance Survey on behalf of the Keeper of Public Records © Crown copyright and database right 2018. Unauthorised reproduction infringes Crown copyright and database right. Boundary Commission for England 100018289. 2018.

Barking and Beckton BC

Battersea and Clapham BC

Boundary Commission for England - London Region
Final recommendation
Battersea and Clapham Borough Constituency - Electorate 75,056

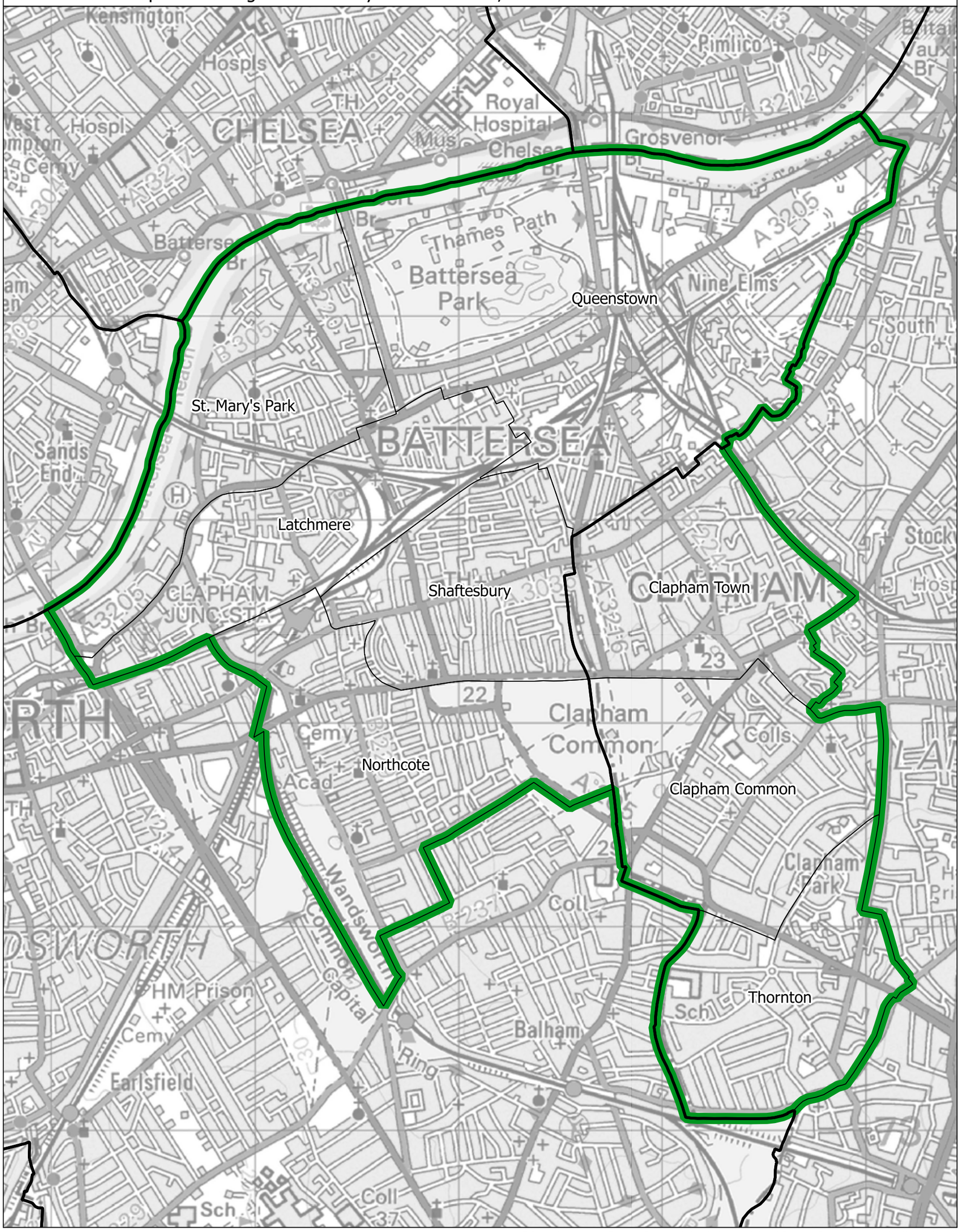

Constituency | Local authorities | Wards

This map is based upon Ordnance Survey material with the permission of Ordnance Survey on behalf of the Keeper of Public Records © Crown copyright and database right 2018. Unauthorised reproduction infringes Crown copyright and database right. Boundary Commission for England 100018289. 2018.

Boundary Commission for England - London Region

Final recommendation

Beckenham Borough Constituency - Electorate 72,004

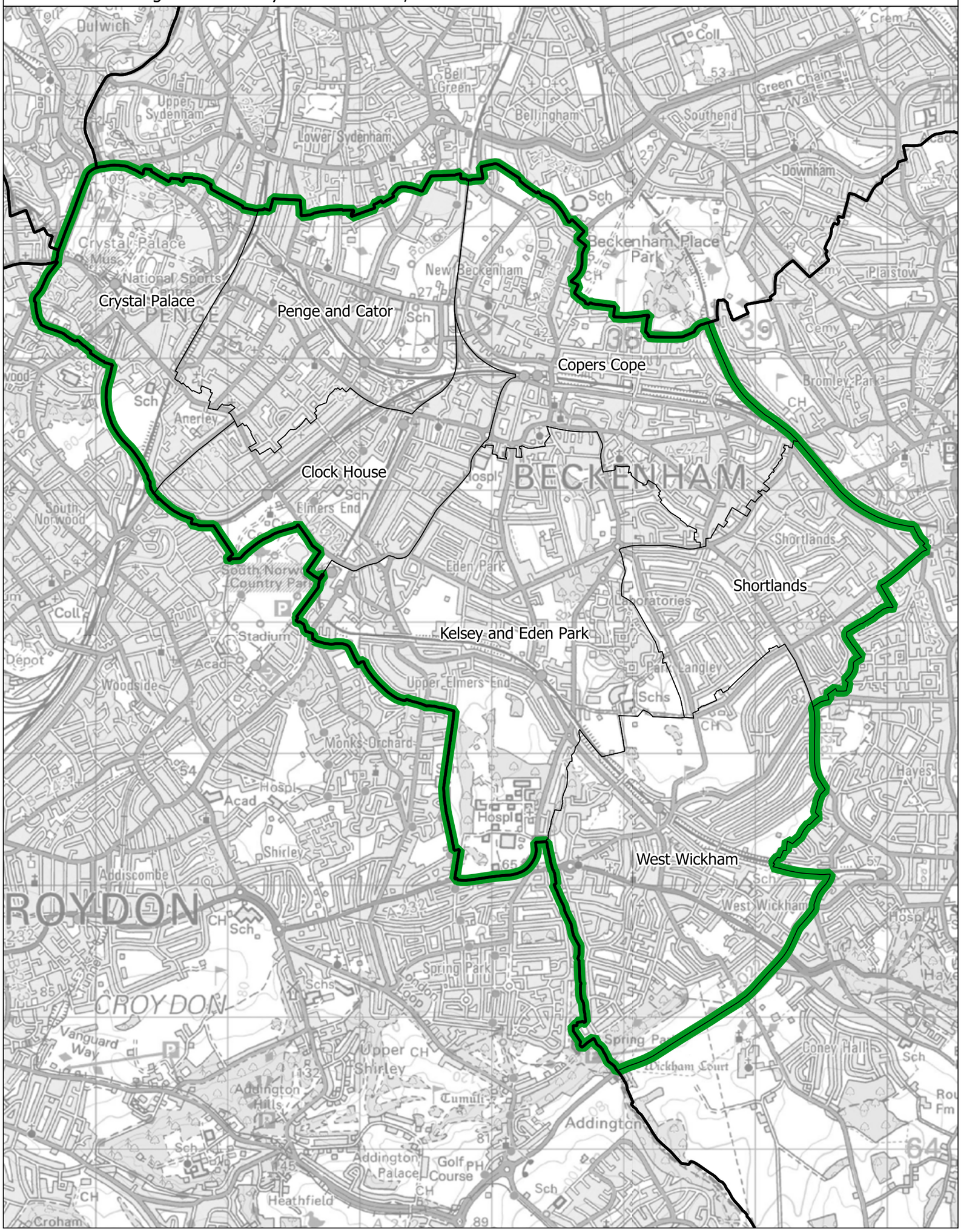

This map is based upon Ordnance Survey material with the permission of Ordnance Survey on behalf of the Keeper of Public Records © Crown copyright and database right 2018. Unauthorised reproduction infringes Crown copyright and database right. Boundary Commission for England 100018289. 2018.

Boundary Commission for England - London Region

Final recommendation

Bermondsey and Old Southwark Borough Constituency - Electorate 77,623

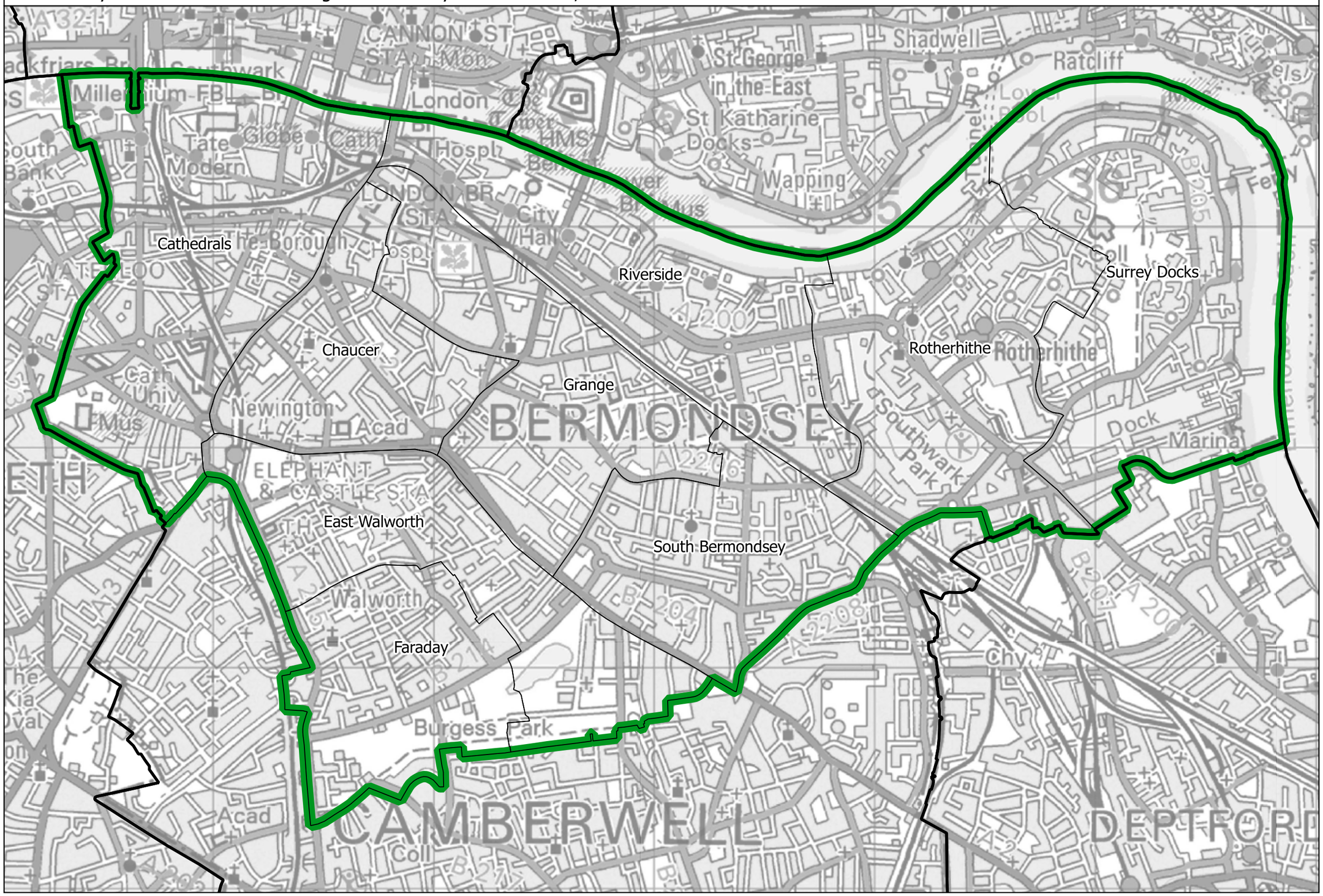

This map is based upon Ordnance Survey material with the permission of Ordnance Survey on behalf of the Keeper of Public Records © Crown copyright and database right 2018. Unauthorised reproduction infringes Crown copyright and database right. Boundary Commission for England 100018289. 2018.

Bermondsey and Old Southwark BC

Boundary Commission for England - London Region

Final recommendation

Bexley and Sidcup Borough Constituency - Electorate 72,341

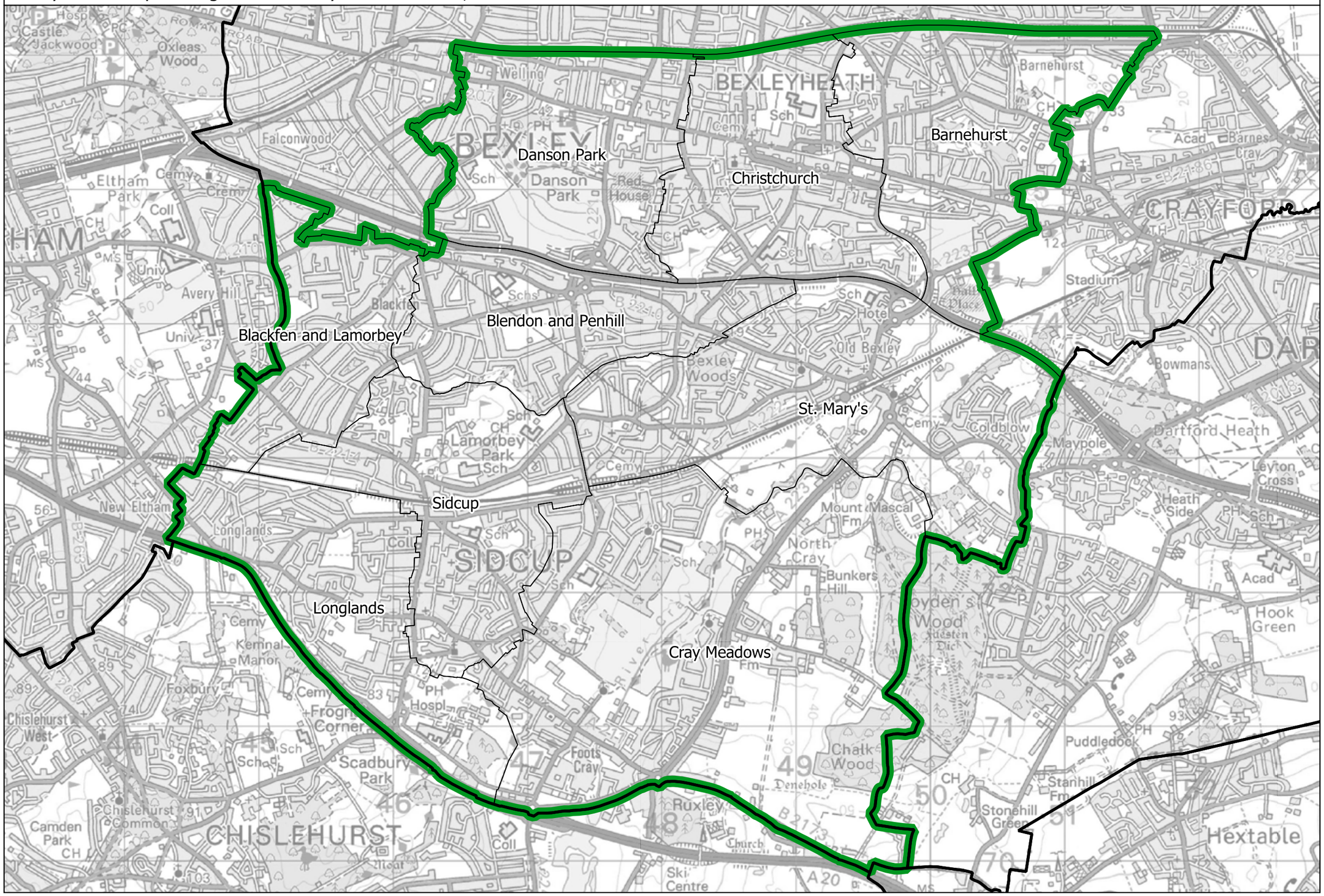

This map is based upon Ordnance Survey material with the permission of Ordnance Survey on behalf of the Keeper of Public Records © Crown copyright and database right 2018. Unauthorised reproduction infringes Crown copyright and database right. Boundary Commission for England 100018289. 2018.

Bexley and Sidcup BC

Brixton and Vauxhall BC

Boundary Commission for England - London Region
Final recommendation
Brixton and Vauxhall Borough Constituency - Electorate 72,272

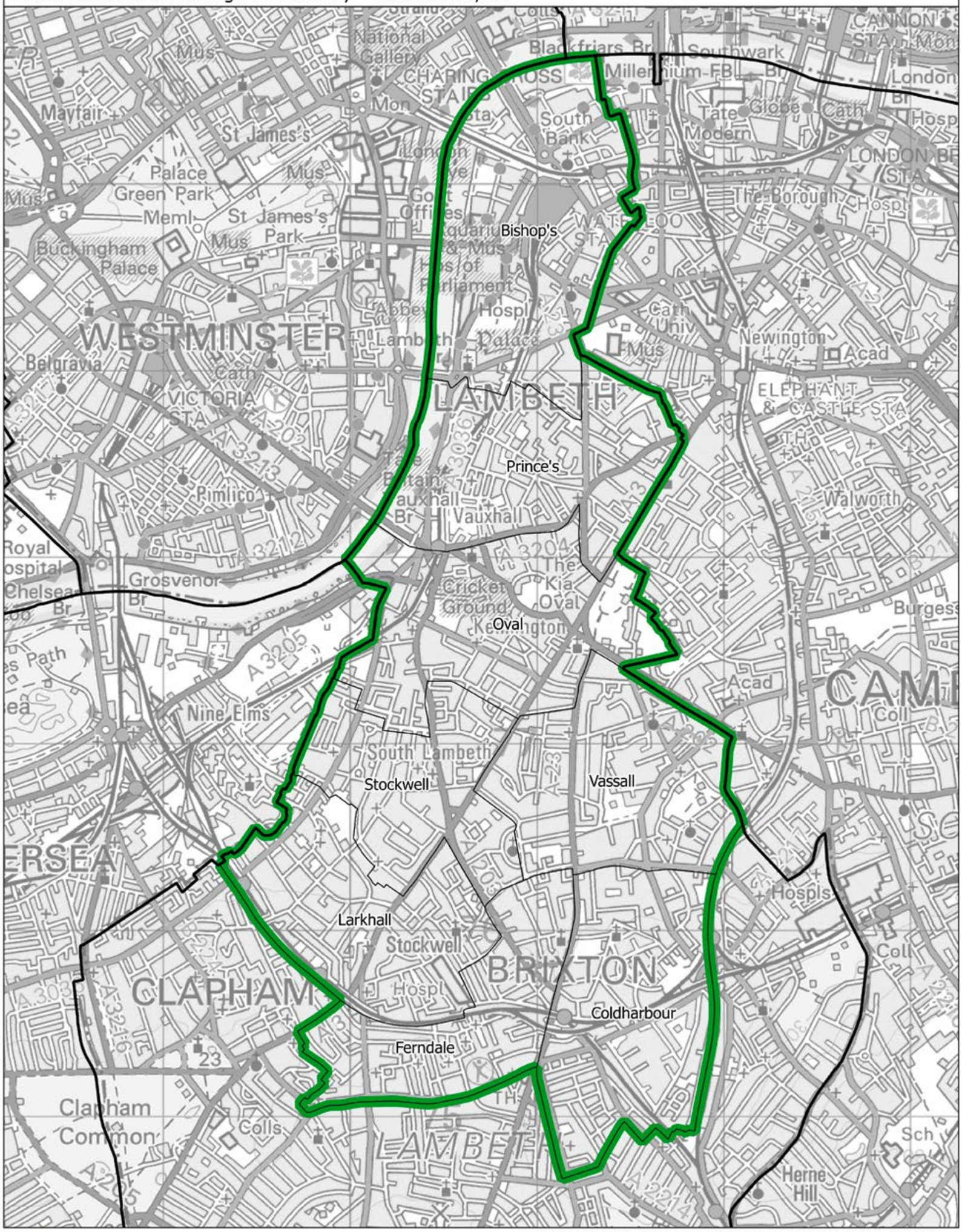

This map is based upon Ordnance Survey material with the permission of Ordnance Survey on behalf of the Keeper of Public Records © Crown copyright and database right 2018. Unauthorised reproduction infringes Crown copyright and database right. Boundary Commission for England 100018289. 2018.

Boundary Commission for England - London Region
Final recommendation
Bromley and Chislehurst Borough Constituency - Electorate 75,812

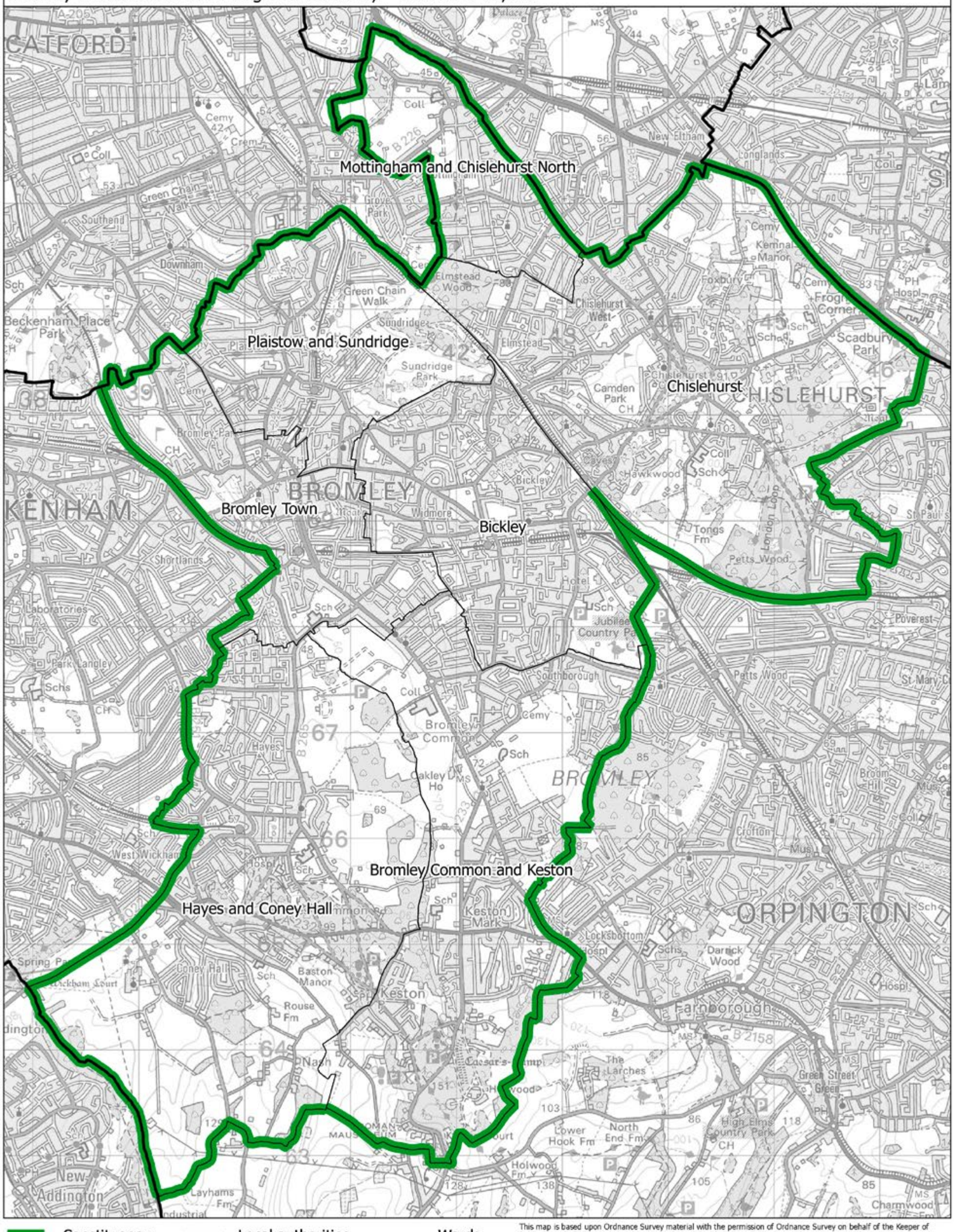

This map is based upon Ordnance Survey material with the permission of Ordnance Survey on behalf of the Keeper of Public Records © Crown copyright and database right 2018. Unauthorised reproduction infringes Crown copyright and database right. Boundary Commission for England 100018289. 2018.

Bromley and Chislehurst BC

Camberwell and Peckham BC

Boundary Commission for England - London Region
Final recommendation
Camberwell and Peckham Borough Constituency - Electorate 73,463

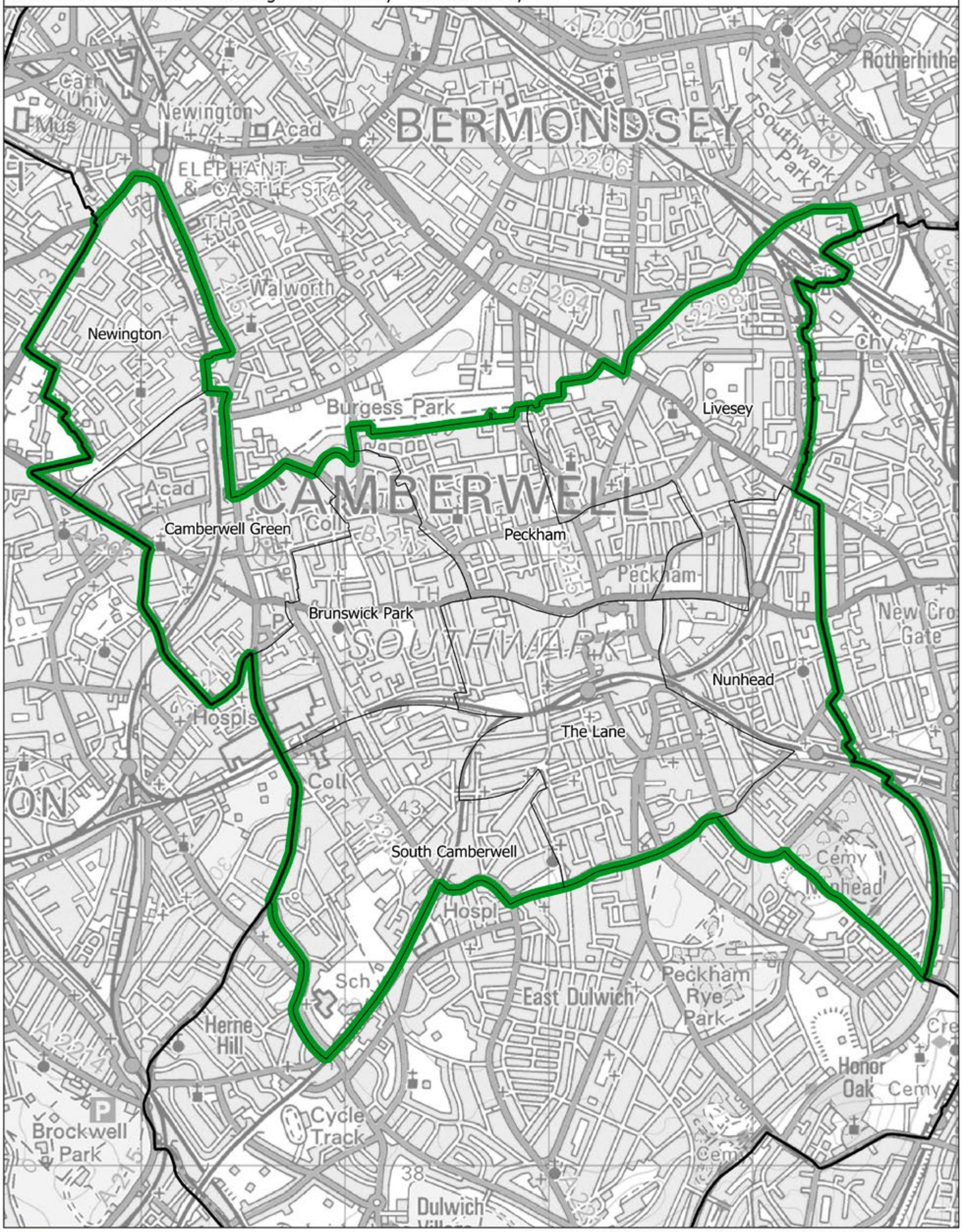

This map is based upon Ordnance Survey material with the permission of Ordnance Survey on behalf of the Keeper of Public Records © Crown copyright and database right 2018. Unauthorised reproduction infringes Crown copyright and database right. Boundary Commission for England 100018289. 2018.

Boundary Commission for England - London Region
Final recommendation
Camden and St Pancras Borough Constituency - Electorate 76,685

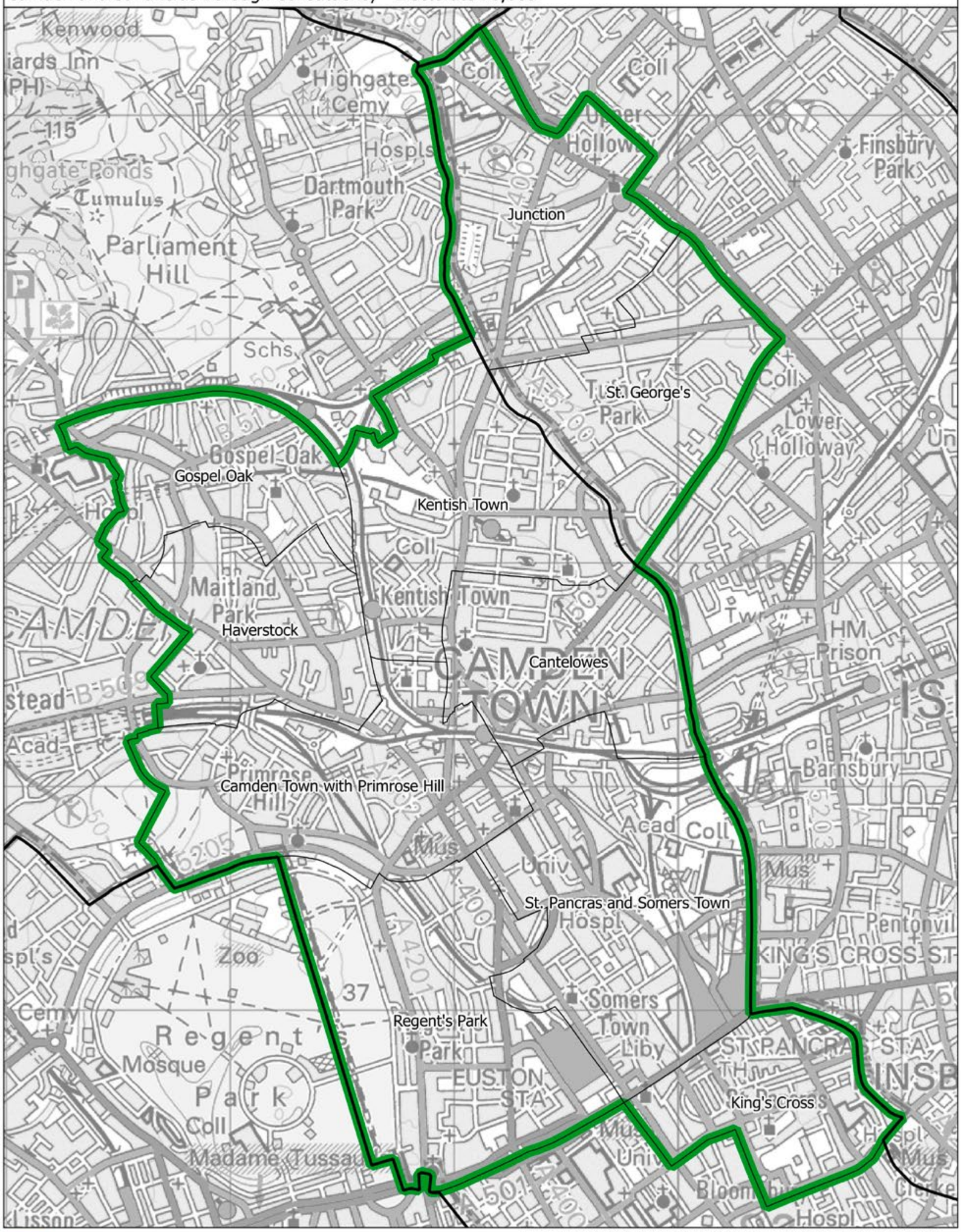

This map is based upon Ordnance Survey material with the permission of Ordnance Survey on behalf of the Keeper of Public Records © Crown copyright and database right 2018. Unauthorised reproduction infringes Crown copyright and database right. Boundary Commission for England 100018289. 2018.

Camden and St Pancras BC

Carshalton and Wallington BC

Boundary Commission for England - London Region
Final recommendation
Carshalton and Wallington Borough Constituency - Electorate 75,579

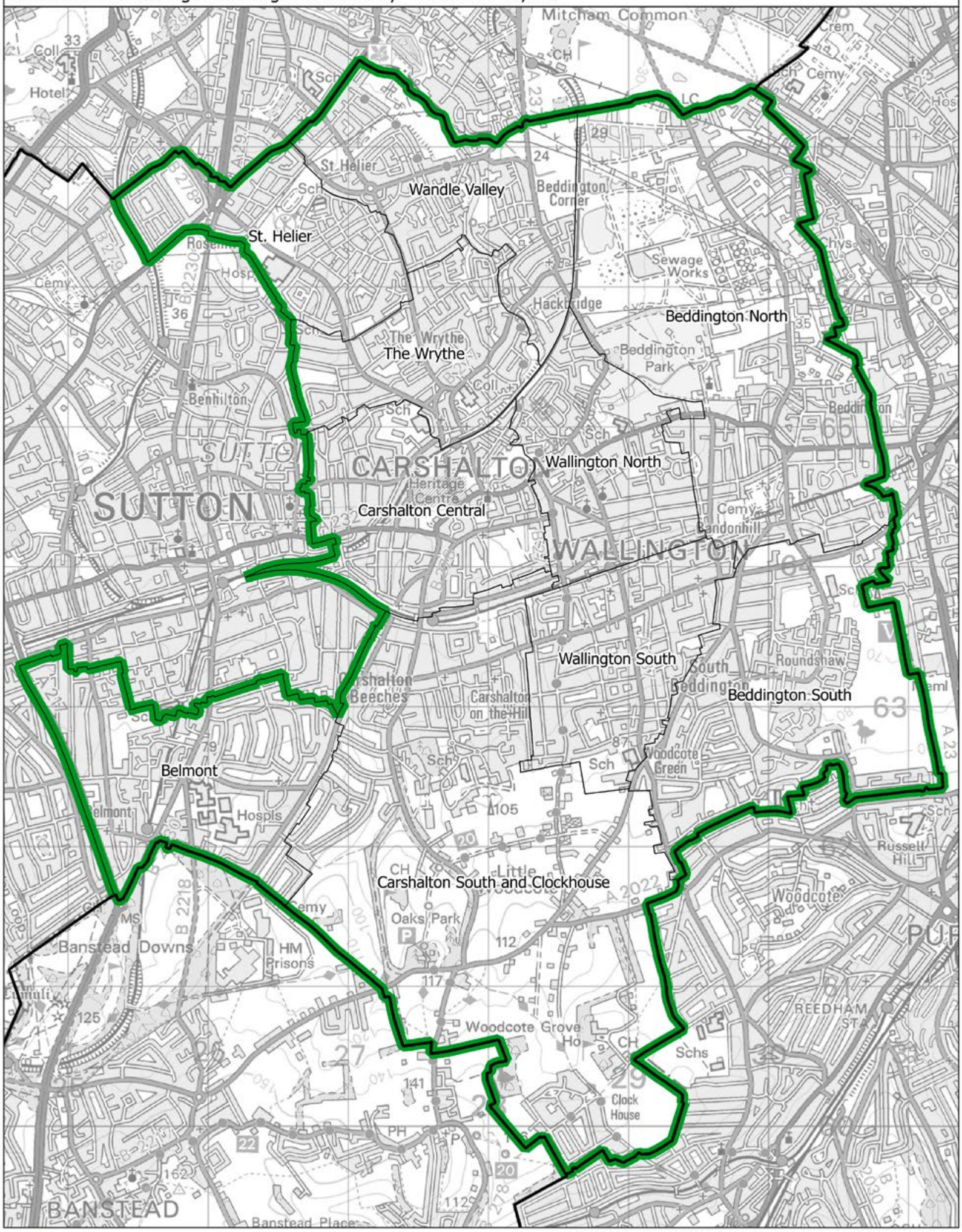

This map is based upon Ordnance Survey material with the permission of Ordnance Survey on behalf of the Keeper of Public Records © Crown copyright and database right 2018. Unauthorised reproduction infringes Crown copyright and database right. Boundary Commission for England 100018289. 2018.

Boundary Commission for England - London Region
Final recommendation
Chingford and Woodford Green Borough Constituency - Electorate 71,105

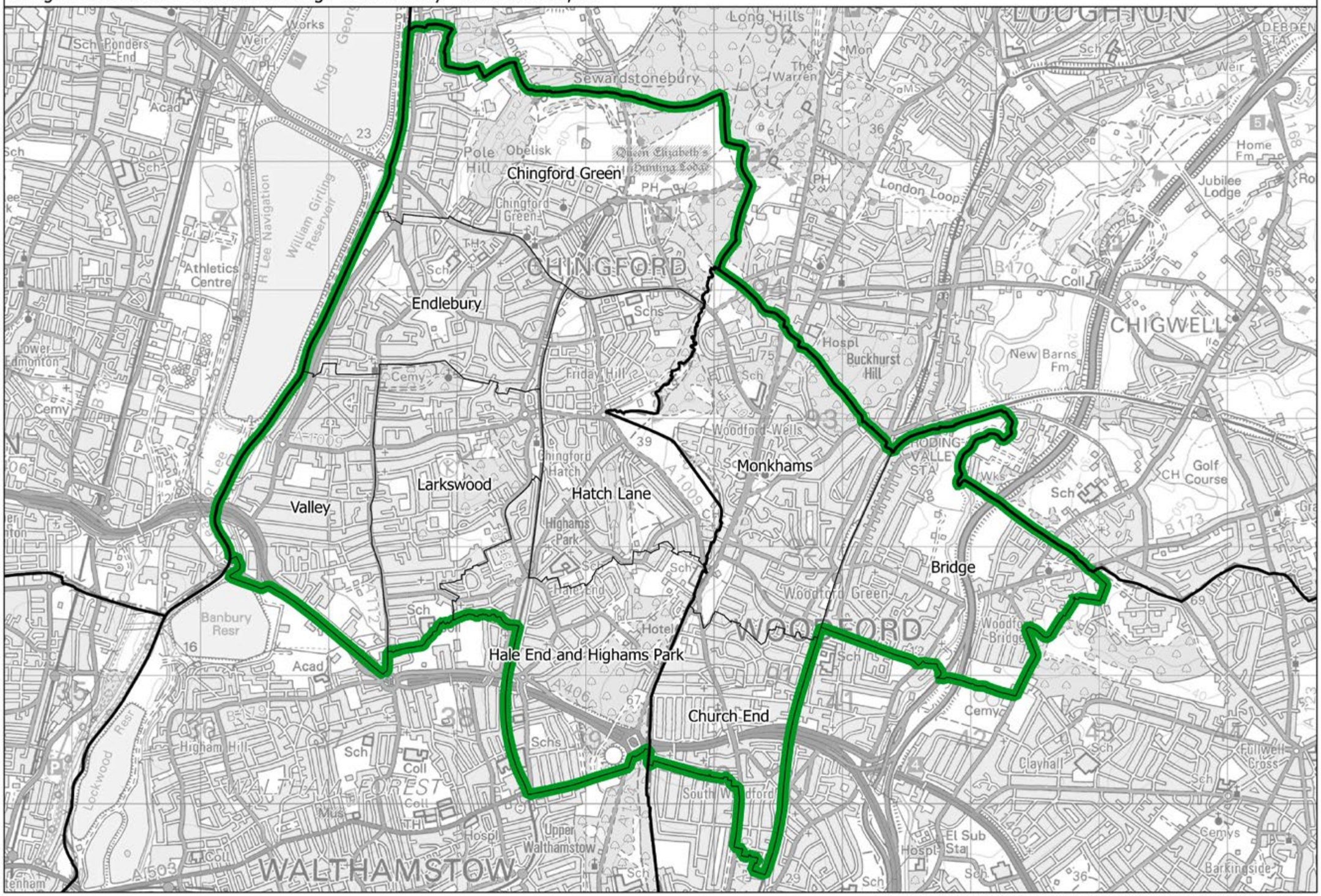

This map is based upon Ordnance Survey material with the permission of Ordnance Survey on behalf of the Keeper of Public Records © Crown copyright and database right 2018. Unauthorised reproduction infringes Crown copyright and database right. Boundary Commission for England 100018289. 2018.

Chingford and Woodford Green BC

Chipping Barnet BC

Boundary Commission for England - London Region
Final recommendation
Chipping Barnet Borough Constituency - Electorate 73,943

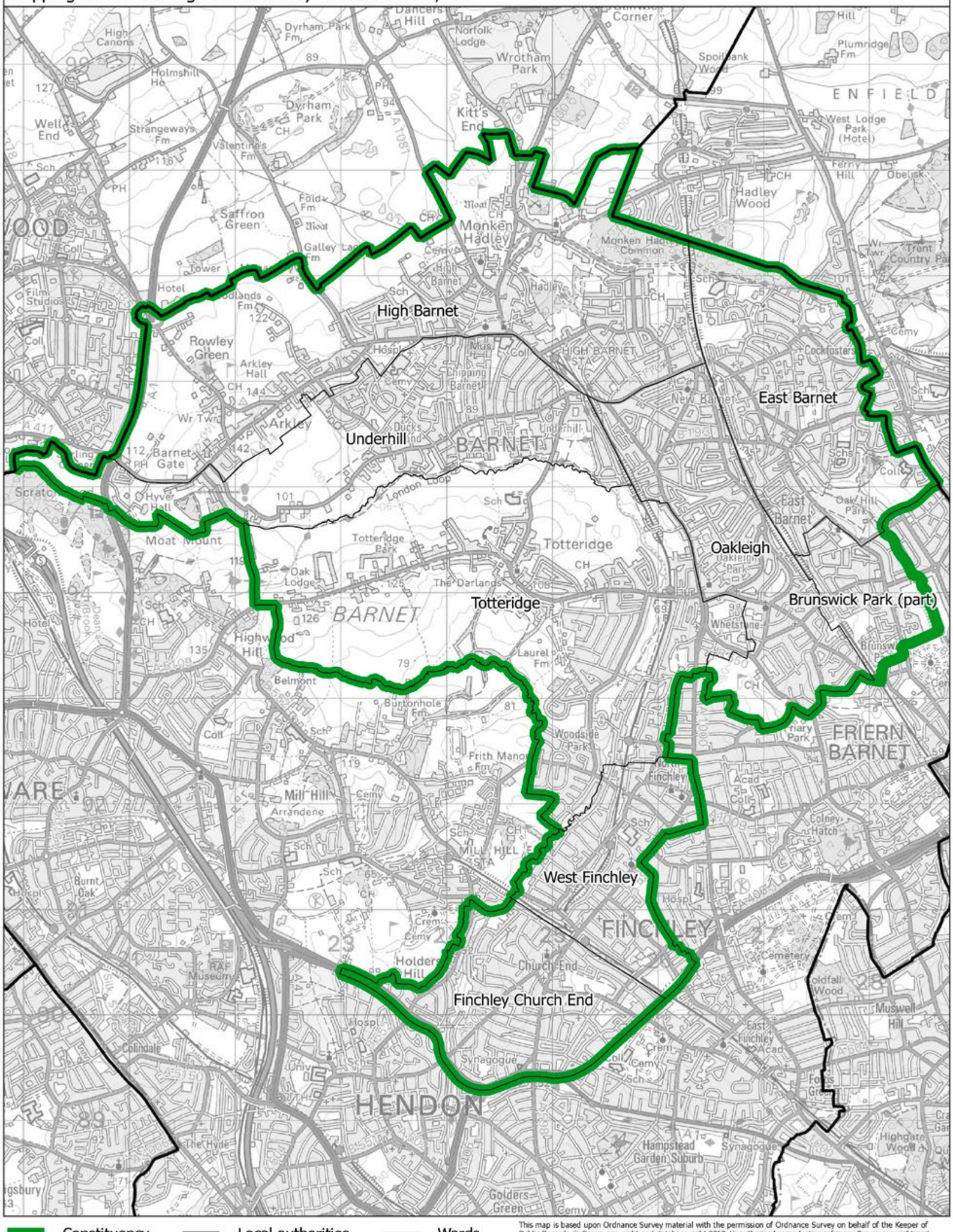

This map is based upon Ordnance Survey material with the permission of Ordnance Survey on behalf of the Keeper of Public Records © Crown copyright and database right 2018. Unauthorised reproduction infringes Crown copyright and database right. Boundary Commission for England 100018289. 2018.

Boundary Commission for England - London Region
Final recommendation
Cities of London and Westminster Borough Constituency - Electorate 76,733

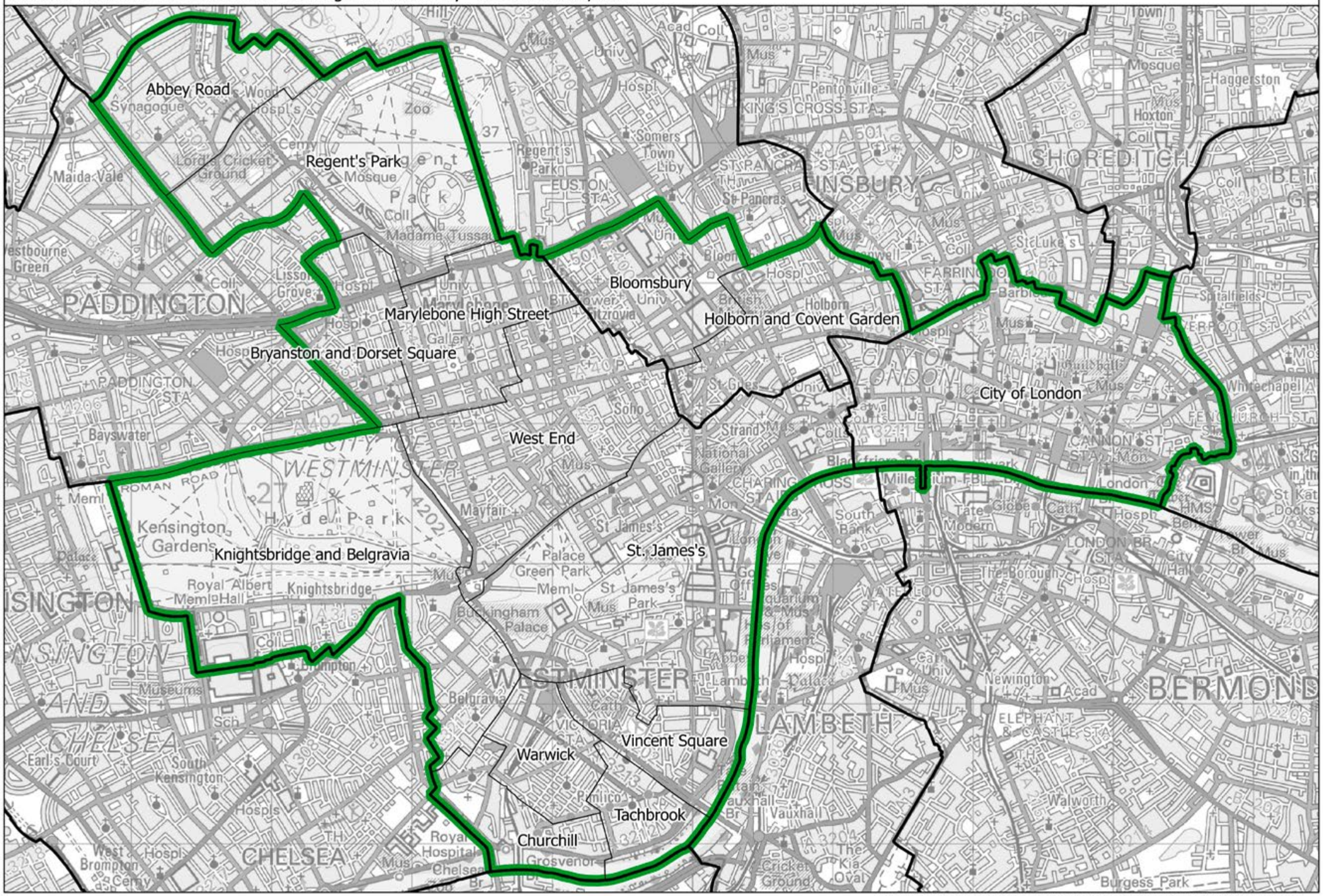

This map is based upon Ordnance Survey material with the permission of Ordnance Survey on behalf of the Keeper of Public Records © Crown copyright and database right 2018. Unauthorised reproduction infringes Crown copyright and database right. Boundary Commission for England 100018289. 2018.

Cities of London and Westminster BC

Croydon South East BC

Boundary Commission for England - London Region
Final recommendation
Croydon South East Borough Constituency - Electorate 72,473

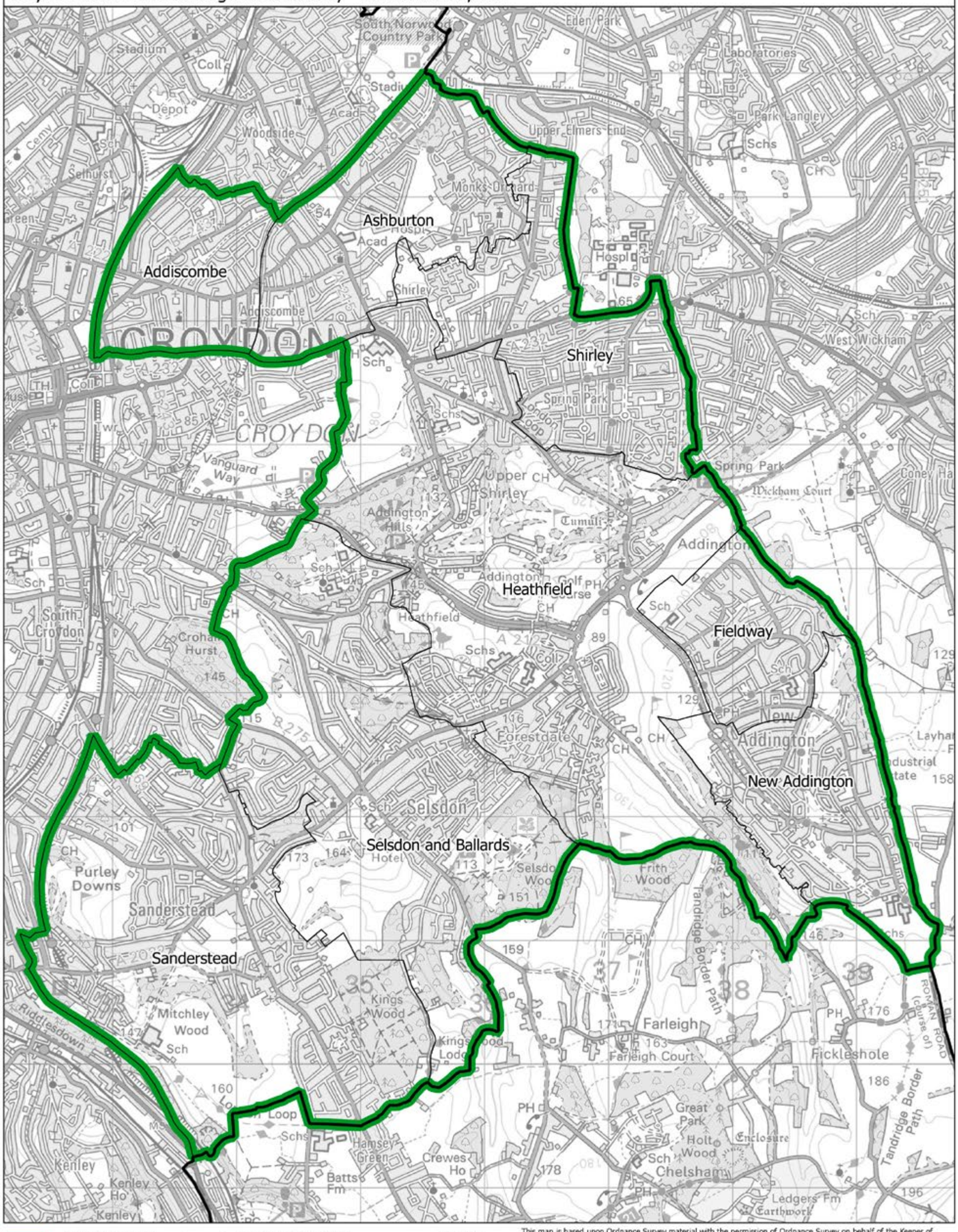

This map is based upon Ordnance Survey material with the permission of Ordnance Survey on behalf of the Keeper of Public Records © Crown copyright and database right 2018. Unauthorised reproduction infringes Crown copyright and database right. Boundary Commission for England 100018289. 2018.

Boundary Commission for England - London Region

Final recommendation

Croydon South West Borough Constituency - Electorate 71,080

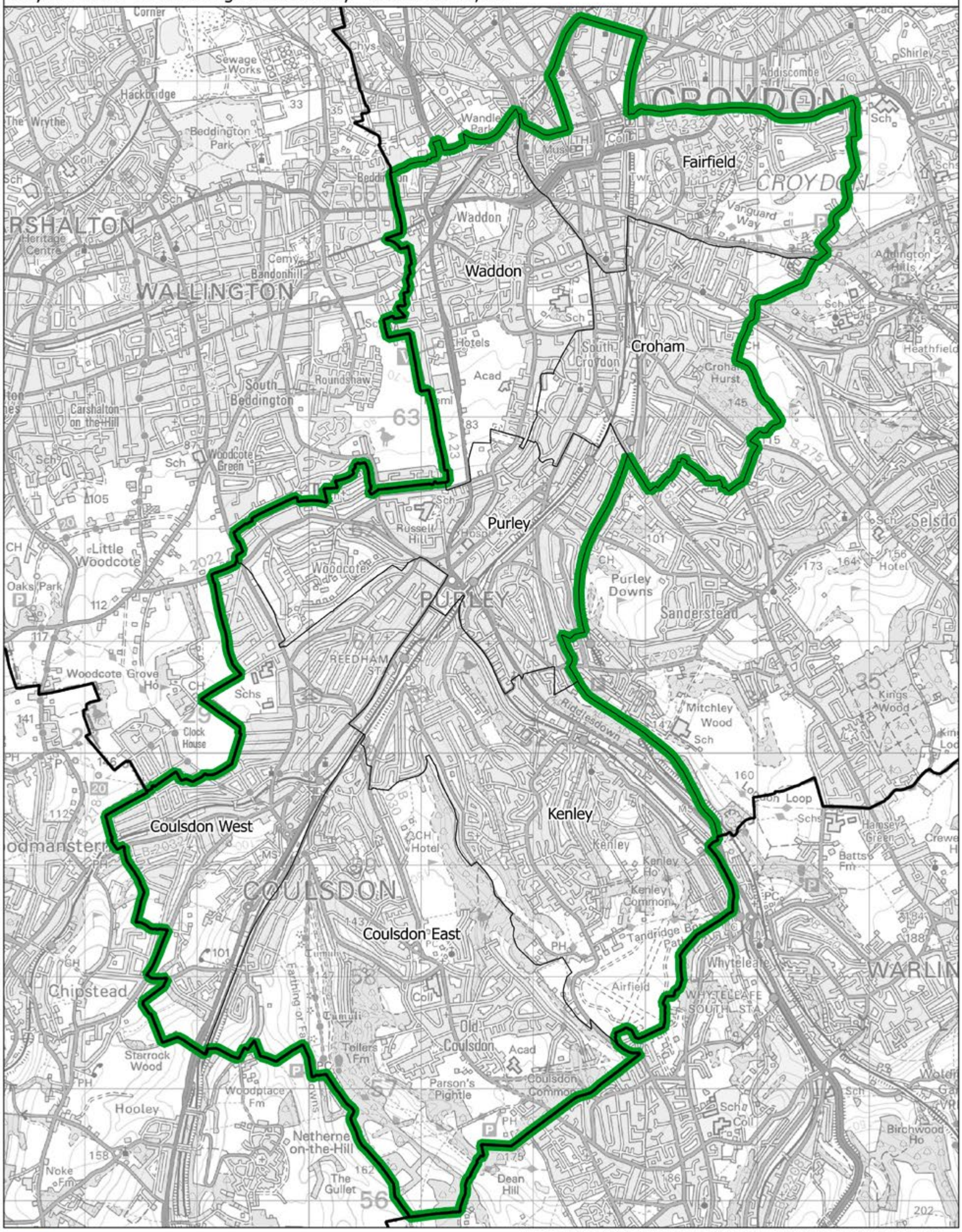

This map is based upon Ordnance Survey material with the permission of Ordnance Survey on behalf of the Keeper of Public Records © Crown copyright and database right 2018. Unauthorised reproduction infringes Crown copyright and database right. Boundary Commission for England 100018289. 2018.

Croydon South West BC

Dagenham and Rainham BC

Boundary Commission for England - London Region
Final recommendation
Dagenham and Rainham Borough Constituency - Electorate 73,863

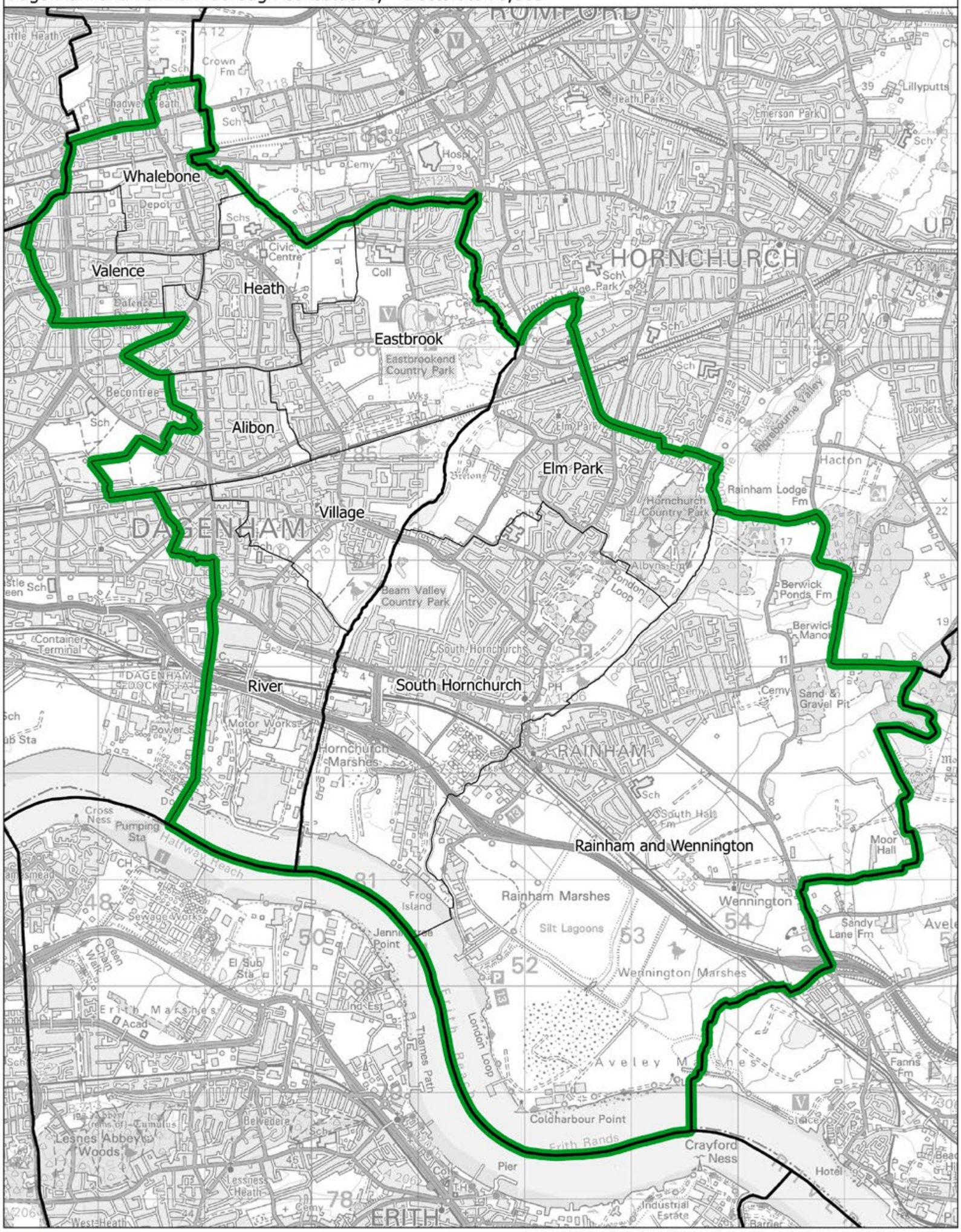

This map is based upon Ordnance Survey material with the permission of Ordnance Survey on behalf of the Keeper of Public Records © Crown copyright and database right 2018. Unauthorised reproduction infringes Crown copyright and database right. Boundary Commission for England 100018289. 2018.

Boundary Commission for England - London Region
Final recommendation
Dulwich and Sydenham Borough Constituency - Electorate 73,184

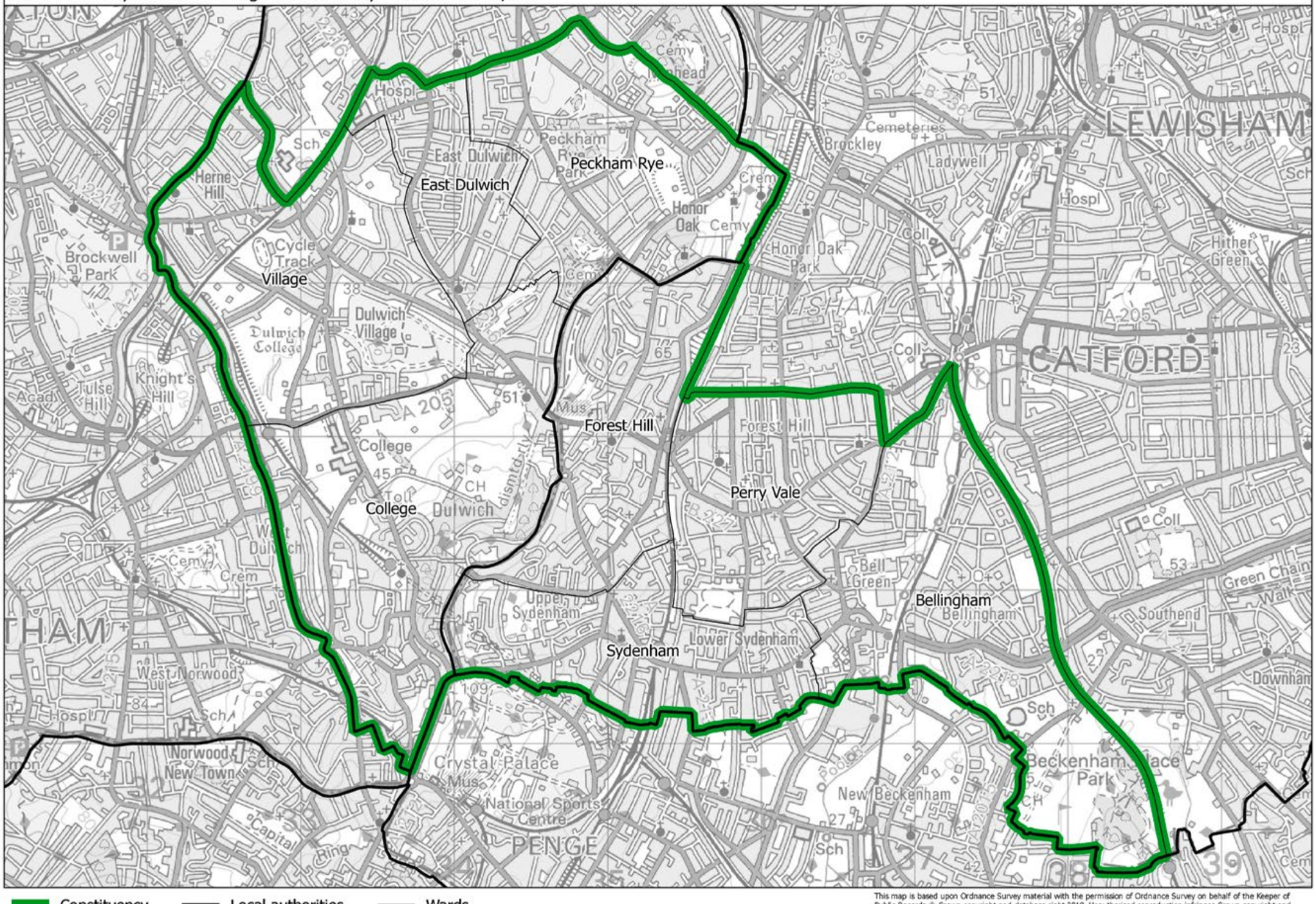

This map is based upon Ordnance Survey material with the permission of Ordnance Survey on behalf of the Keeper of Public Records © Crown copyright and database right 2018. Unauthorised reproduction infringes Crown copyright and database right. Boundary Commission for England 100018289. 2018.

Dulwich and Sydenham BC

Boundary Commission for England - London Region
Final recommendation
Ealing Central and Acton Borough Constituency - Electorate 71,087

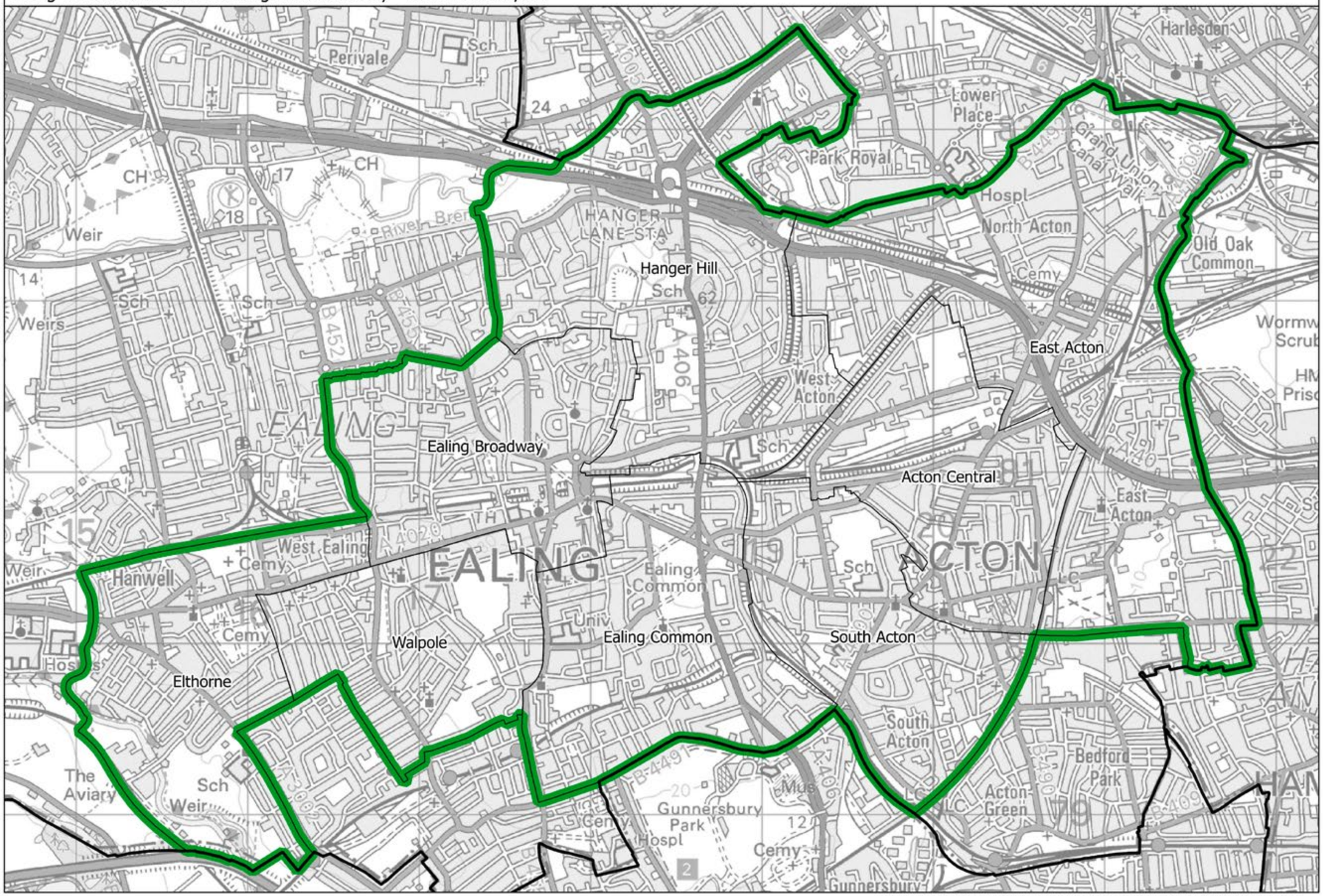

Constituency — Local authorities — Wards

This map is based upon Ordnance Survey material with the permission of Ordnance Survey on behalf of the Keeper of Public Records © Crown copyright and database right 2018. Unauthorised reproduction infringes Crown copyright and database right. Boundary Commission for England 100018289. 2018.

Ealing Central and Acton BC

Boundary Commission for England - London Region
Final recommendation
Ealing North and Sudbury Borough Constituency - Electorate 72,517

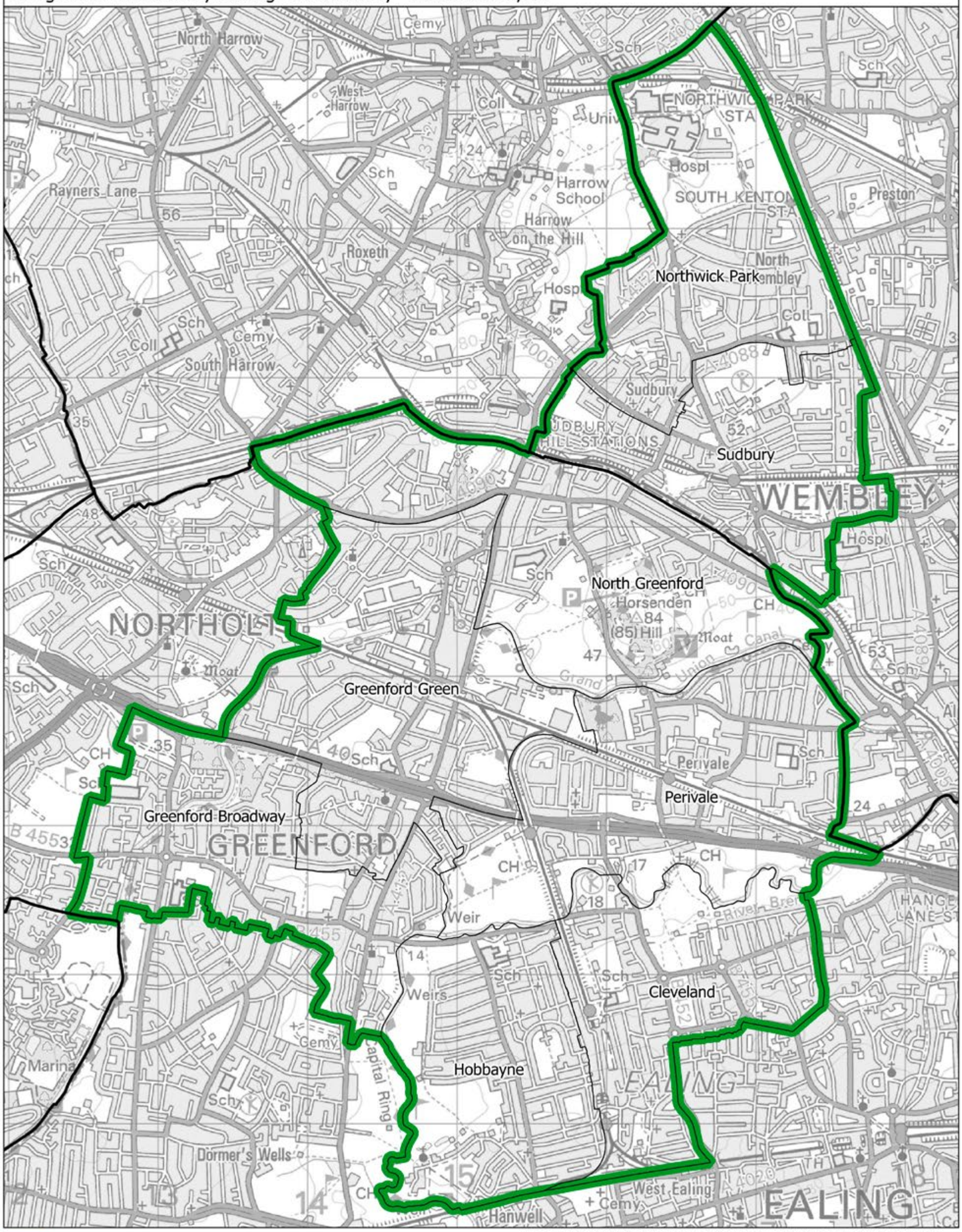

This map is based upon Ordnance Survey material with the permission of Ordnance Survey on behalf of the Keeper of Public Records © Crown copyright and database right 2018. Unauthorised reproduction infringes Crown copyright and database right. Boundary Commission for England 100018289. 2018.

Ealing North and Sudbury BC

East Ham BC

Boundary Commission for England - London Region
Final recommendation
East Ham Borough Constituency - Electorate 78,146

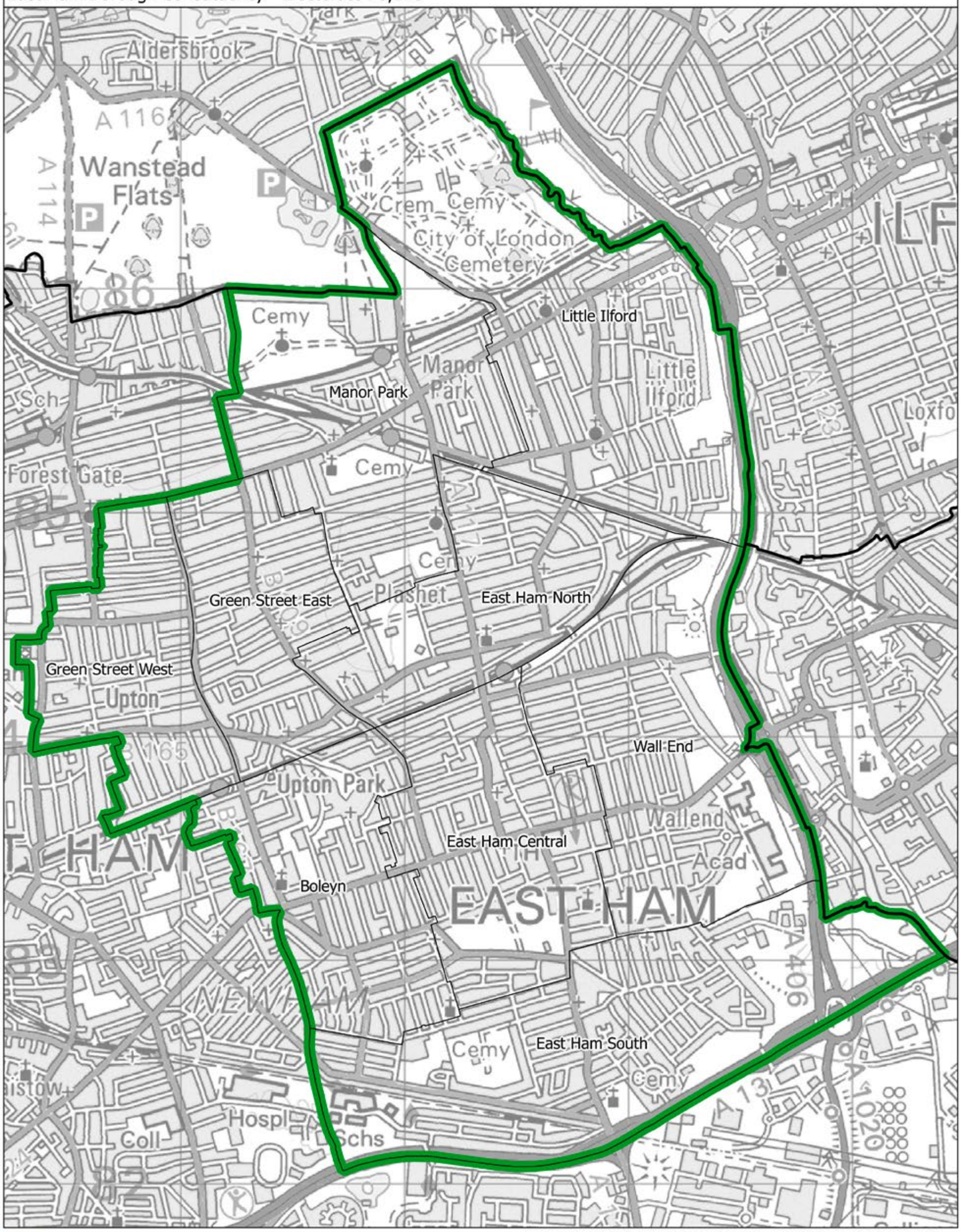

This map is based upon Ordnance Survey material with the permission of Ordnance Survey on behalf of the Keeper of Public Records © Crown copyright and database right 2018. Unauthorised reproduction infringes Crown copyright and database right. Boundary Commission for England 100018289. 2018.

Boundary Commission for England - London Region
Final recommendation
Edmonton Borough Constituency - Electorate 72,514

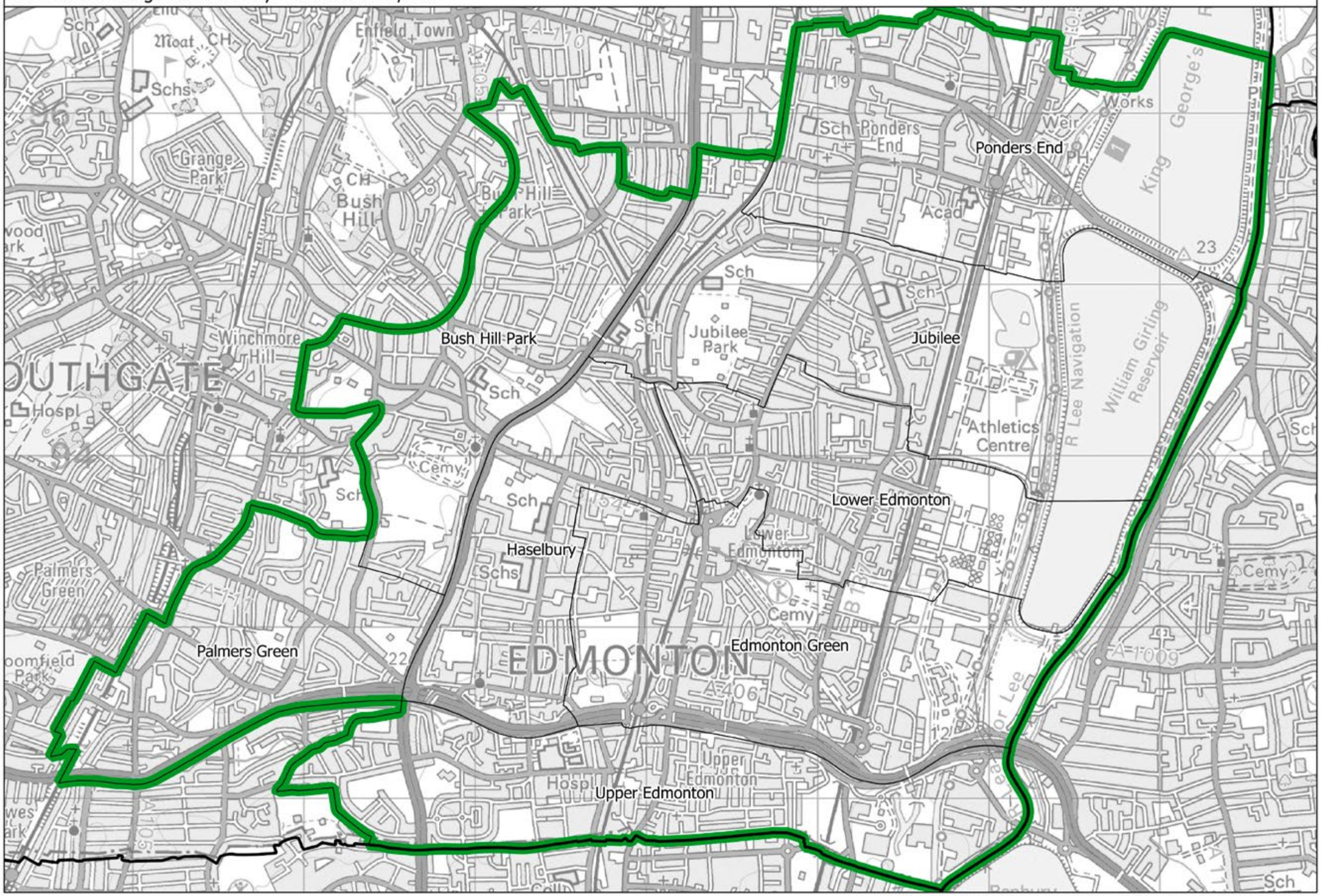

This map is based upon Ordnance Survey material with the permission of Ordnance Survey on behalf of the Keeper of Public Records © Crown copyright and database right 2018. Unauthorised reproduction infringes Crown copyright and database right. Boundary Commission for England 100018289. 2018.

Edmonton BC

Boundary Commission for England - London Region
Final recommendation
Eltham and East Wickham Borough Constituency - Electorate 77,628

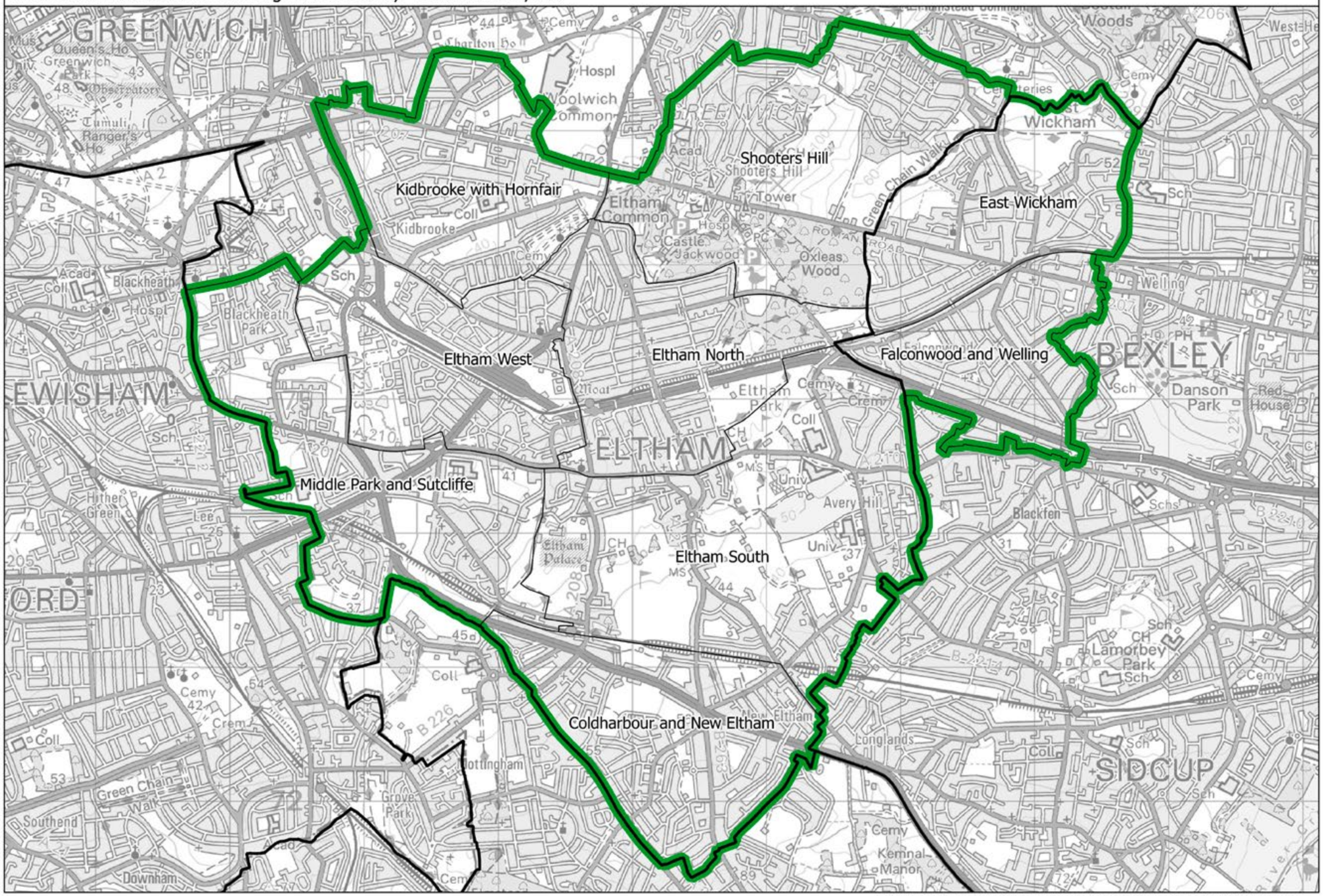

This map is based upon Ordnance Survey material with the permission of Ordnance Survey on behalf of the Keeper of Public Records © Crown copyright and database right 2018. Unauthorised reproduction infringes Crown copyright and database right. Boundary Commission for England 100018289. 2018.

Eltham and East Wickham BC

Boundary Commission for England - London Region
Final recommendation
Enfield Borough Constituency - Electorate 75,302

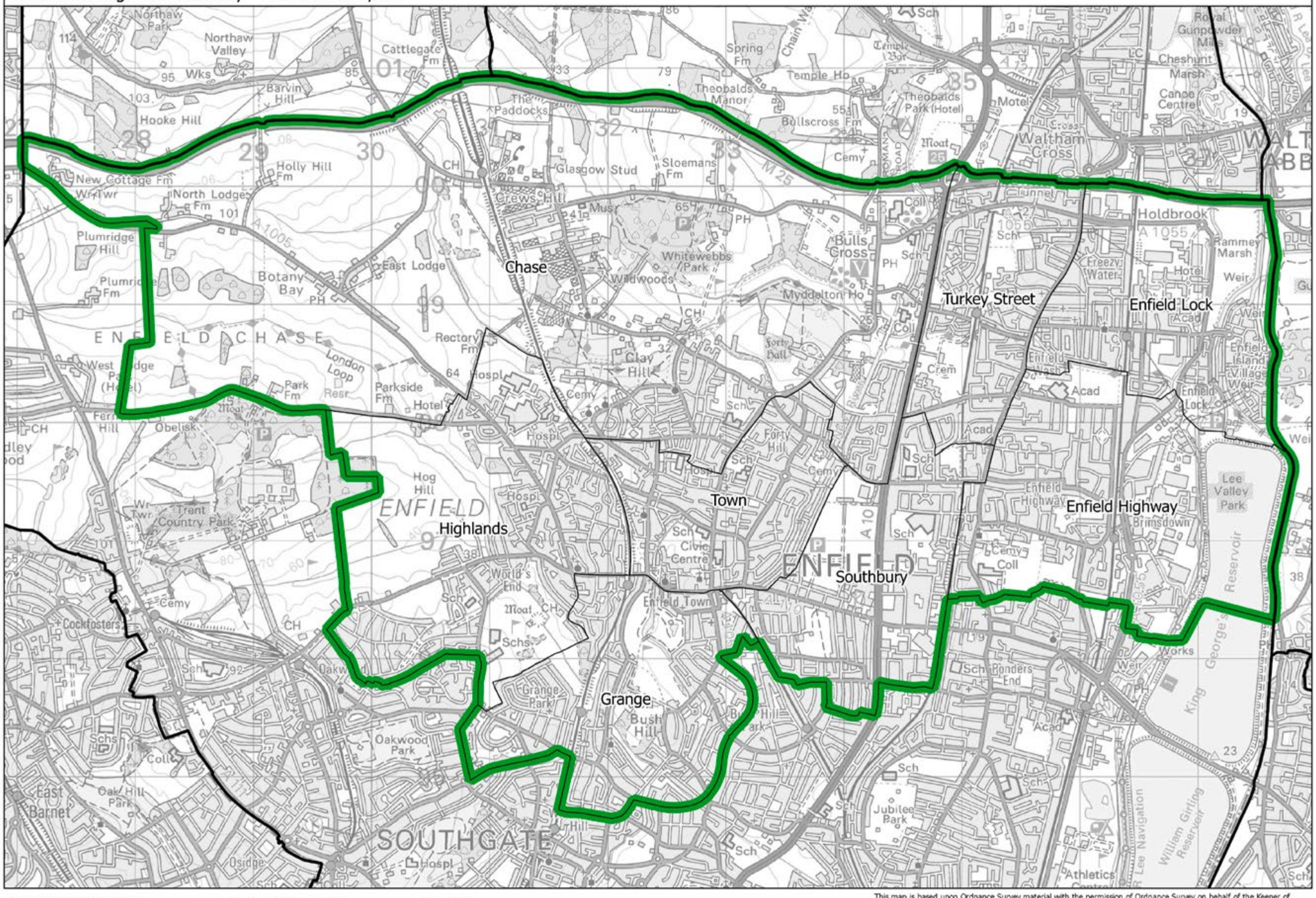

This map is based upon Ordnance Survey material with the permission of Ordnance Survey on behalf of the Keeper of Public Records © Crown copyright and database right 2018. Unauthorised reproduction infringes Crown copyright and database right. Boundary Commission for England 100018289. 2018.

Enfield BC

Boundary Commission for England - London Region
Final recommendation
Erith and Crayford Borough Constituency - Electorate 77,063

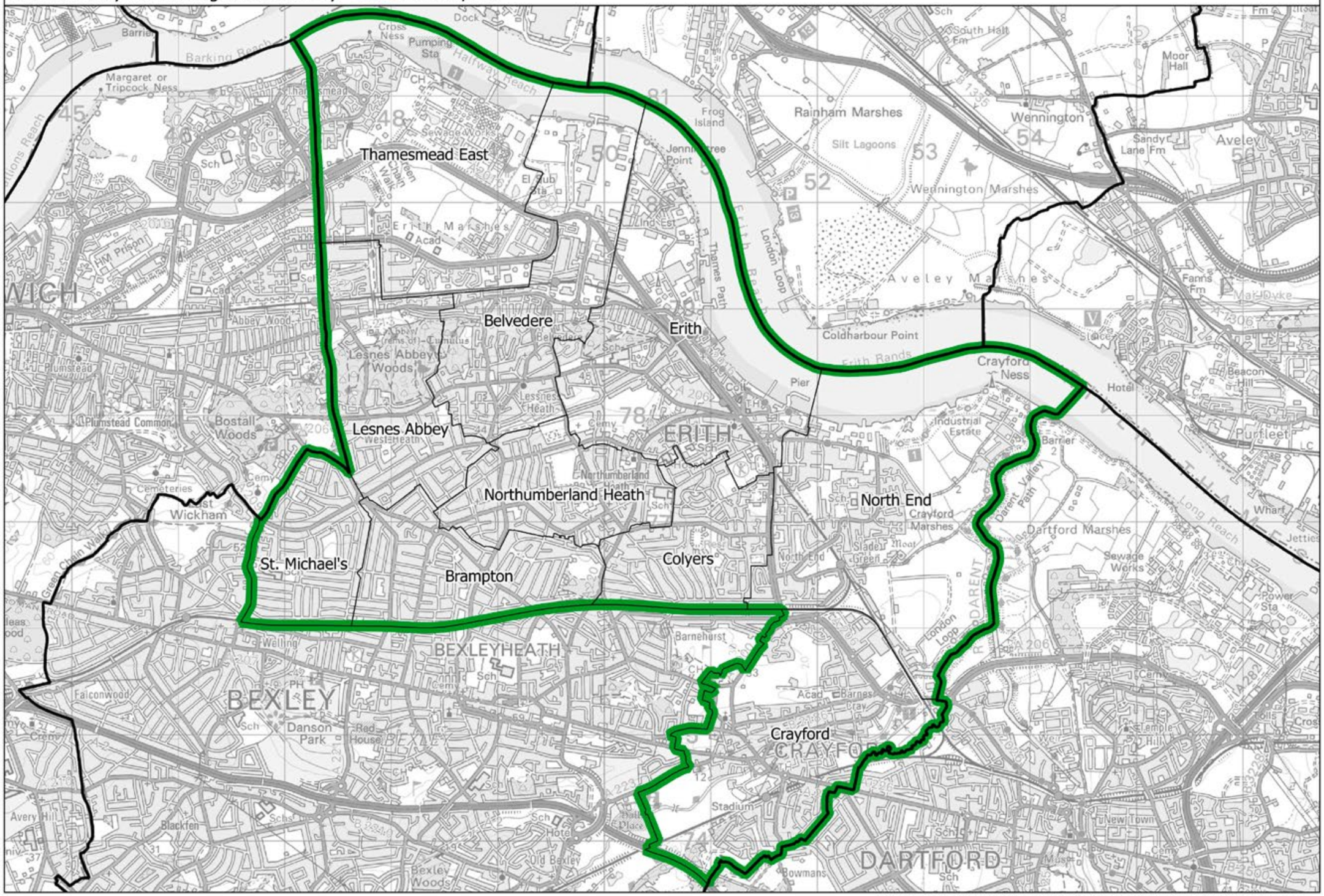

This map is based upon Ordnance Survey material with the permission of Ordnance Survey on behalf of the Keeper of Public Records © Crown copyright and database right 2018. Unauthorised reproduction infringes Crown copyright and database right. Boundary Commission for England 100018289. 2018.

Erith and Crayford BC

Boundary Commission for England - London Region
Final recommendation
Feltham and Hounslow Borough Constituency - Electorate 72,678

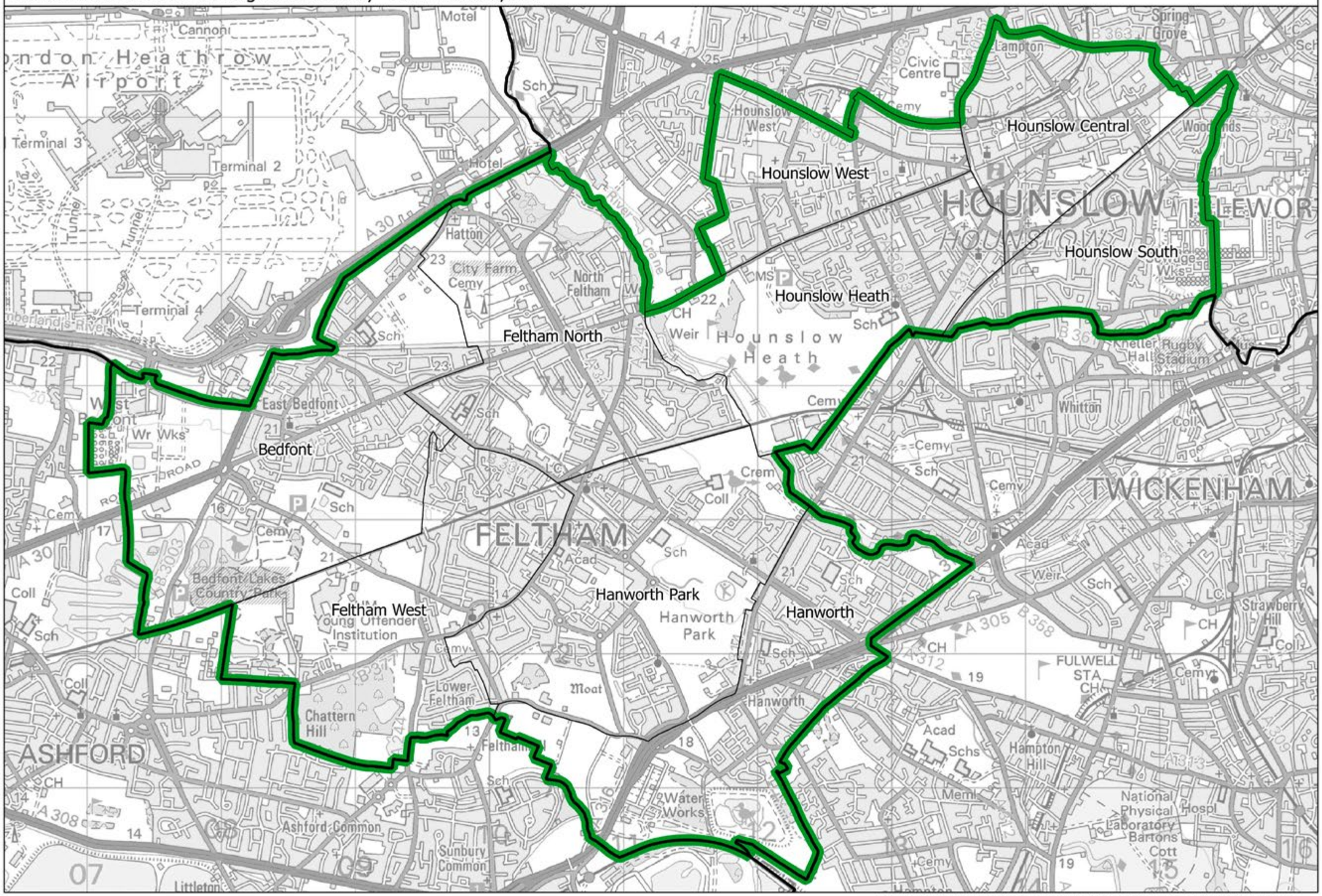

This map is based upon Ordnance Survey material with the permission of Ordnance Survey on behalf of the Keeper of Public Records © Crown copyright and database right 2018. Unauthorised reproduction infringes Crown copyright and database right. Boundary Commission for England 100018289. 2018.

Feltham and Hounslow BC

Finchley and Enfield Southgate BC

Boundary Commission for England - London Region
Final recommendation
Finchley and Enfield Southgate Borough Constituency - Electorate 73,847

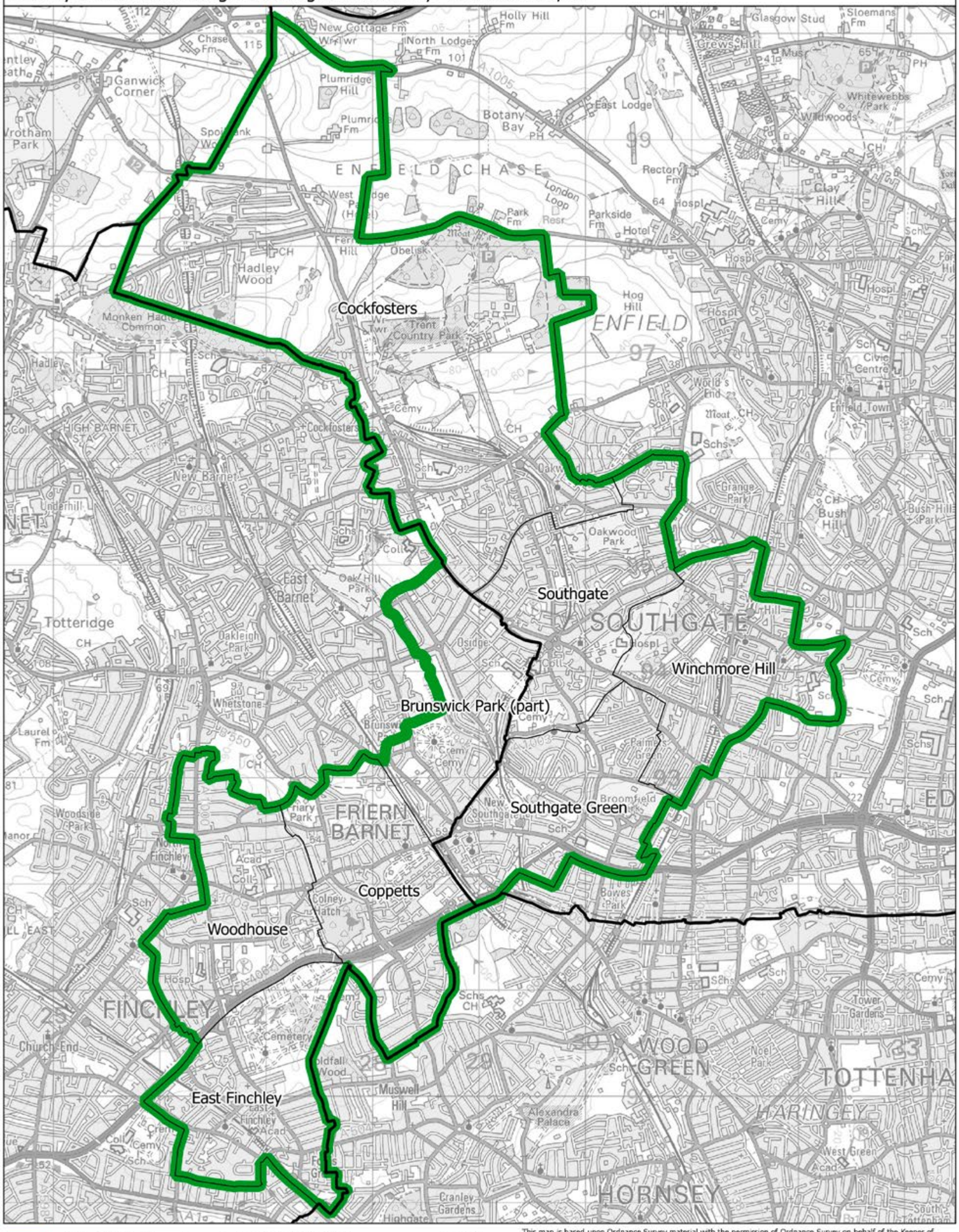

This map is based upon Ordnance Survey material with the permission of Ordnance Survey on behalf of the Keeper of Public Records © Crown copyright and database right 2018. Unauthorised reproduction infringes Crown copyright and database right. Boundary Commission for England 100018289. 2018.

Boundary Commission for England - London Region
Final recommendation
Finsbury Park and Stoke Newington Borough Constituency - Electorate 77,715

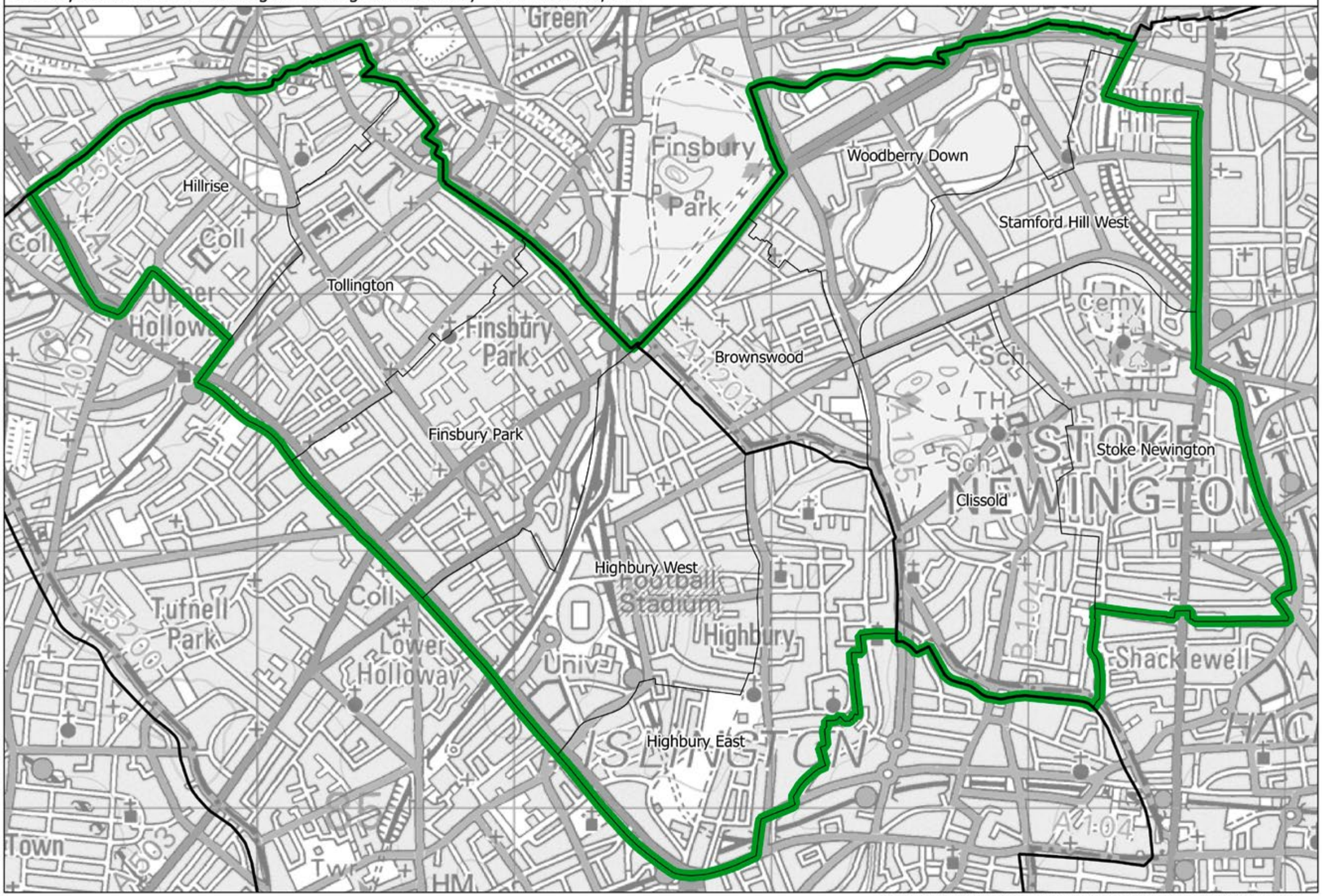

Constituency — Local authorities — Wards

This map is based upon Ordnance Survey material with the permission of Ordnance Survey on behalf of the Keeper of Public Records © Crown copyright and database right 2018. Unauthorised reproduction infringes Crown copyright and database right. Boundary Commission for England 100018289. 2018.

Boundary Commission for England - London Region
Final recommendation
Greenwich and Deptford Borough Constituency - Electorate 76,793

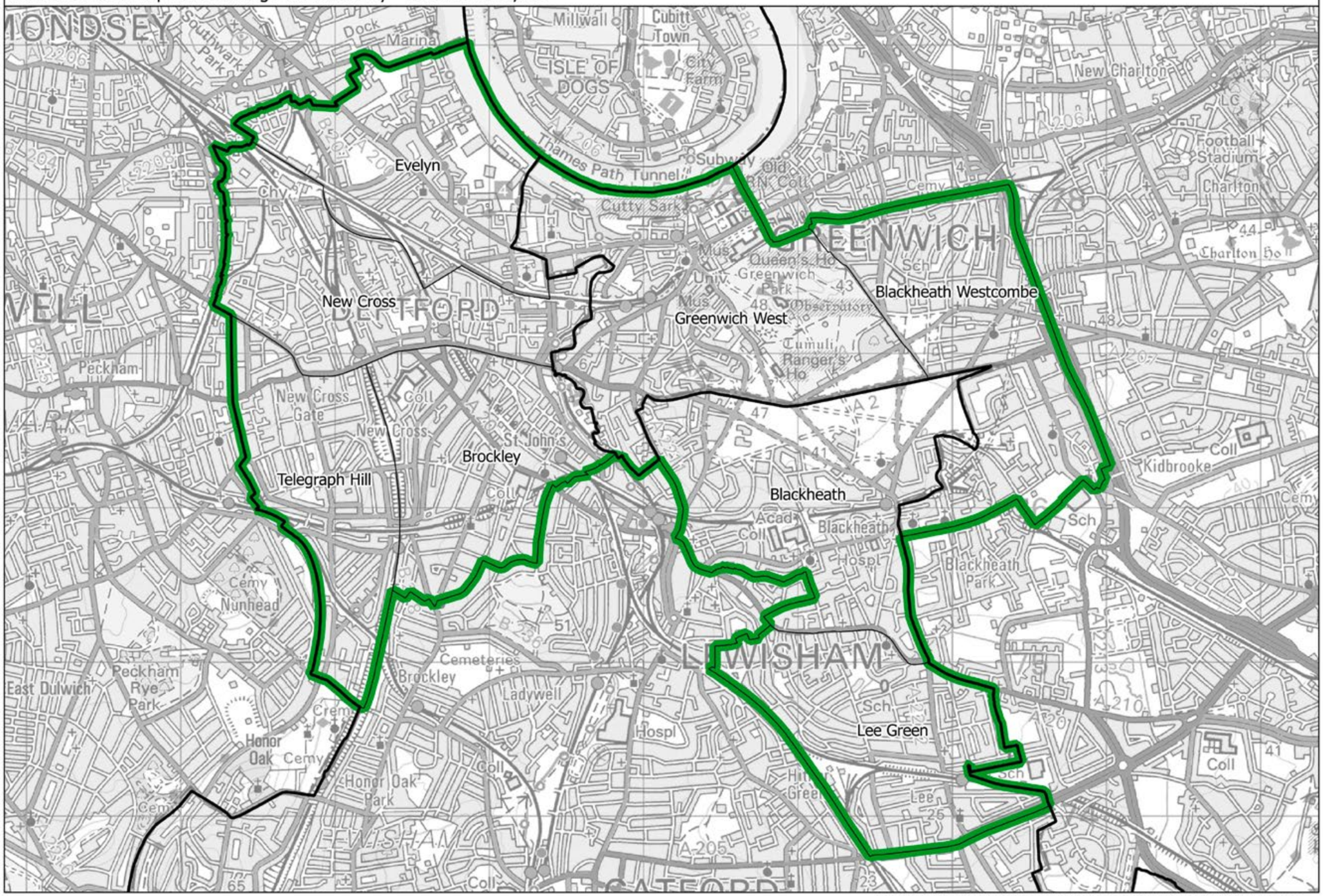

This map is based upon Ordnance Survey material with the permission of Ordnance Survey on behalf of the Keeper of Public Records © Crown copyright and database right 2018. Unauthorised reproduction infringes Crown copyright and database right. Boundary Commission for England 100018289. 2018.

Greenwich and Deptford BC

Boundary Commission for England - London Region
Final recommendation
Hackney Borough Constituency - Electorate 75,824

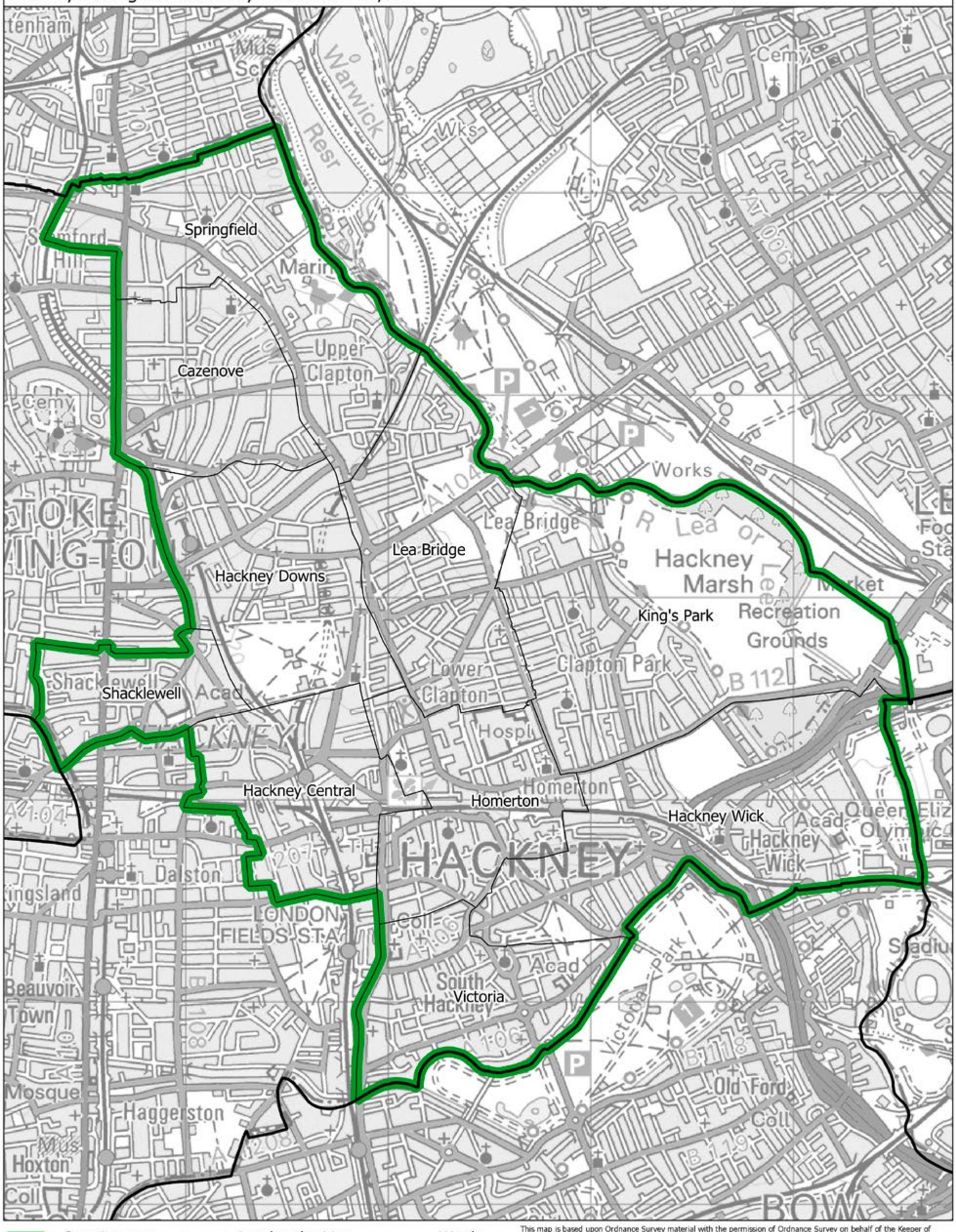

This map is based upon Ordnance Survey material with the permission of Ordnance Survey on behalf of the Keeper of Public Records © Crown copyright and database right 2018. Unauthorised reproduction infringes Crown copyright and database right. Boundary Commission for England 100018289. 2018.

Hackney BC

Boundary Commission for England - London Region
Final recommendation
Hammersmith and Fulham Borough Constituency - Electorate 77,725

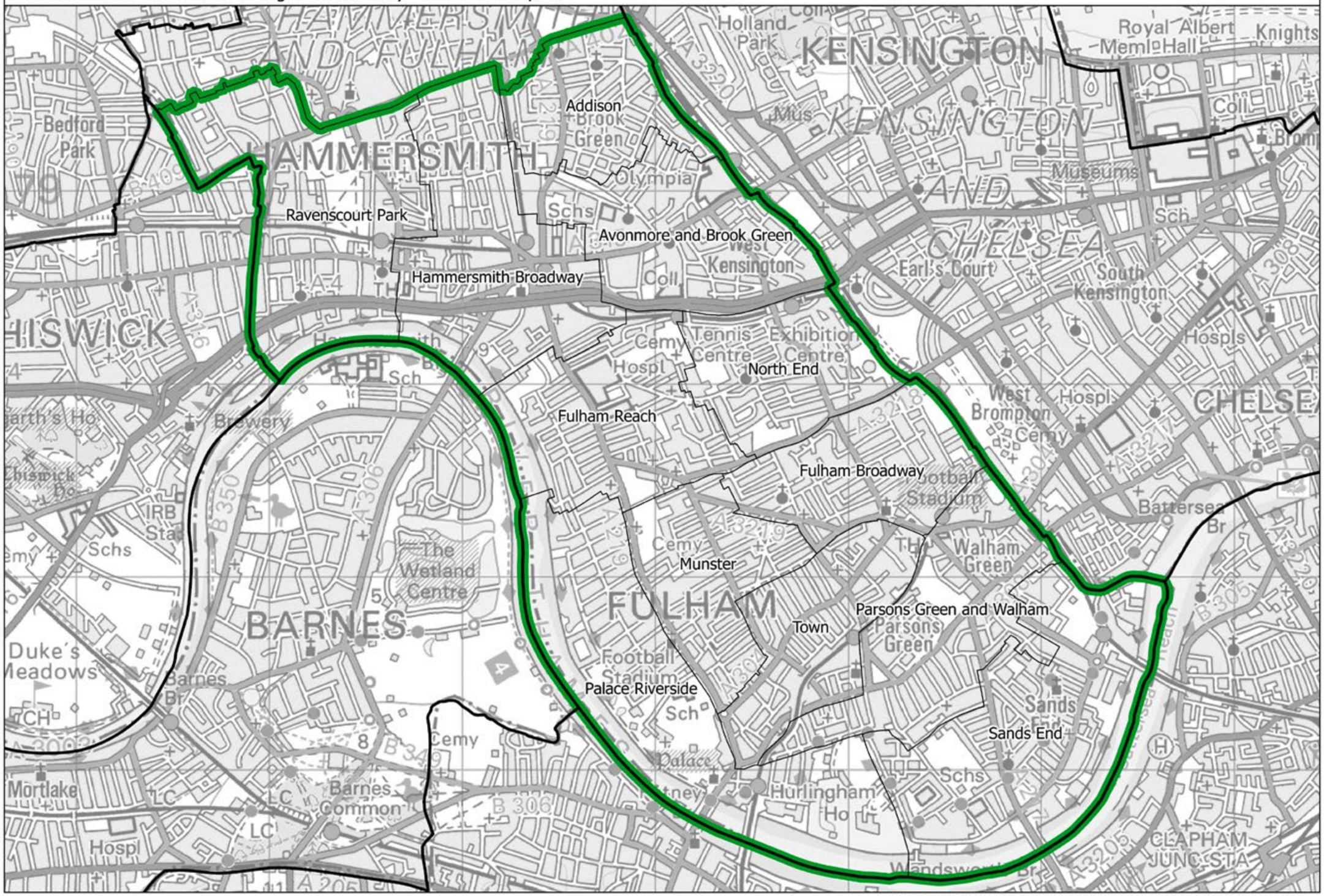

This map is based upon Ordnance Survey material with the permission of Ordnance Survey on behalf of the Keeper of Public Records © Crown copyright and database right 2018. Unauthorised reproduction infringes Crown copyright and database right. Boundary Commission for England 100018289. 2018.

Boundary Commission for England - London Region
Final recommendation
Hampstead Borough Constituency - Electorate 75,774

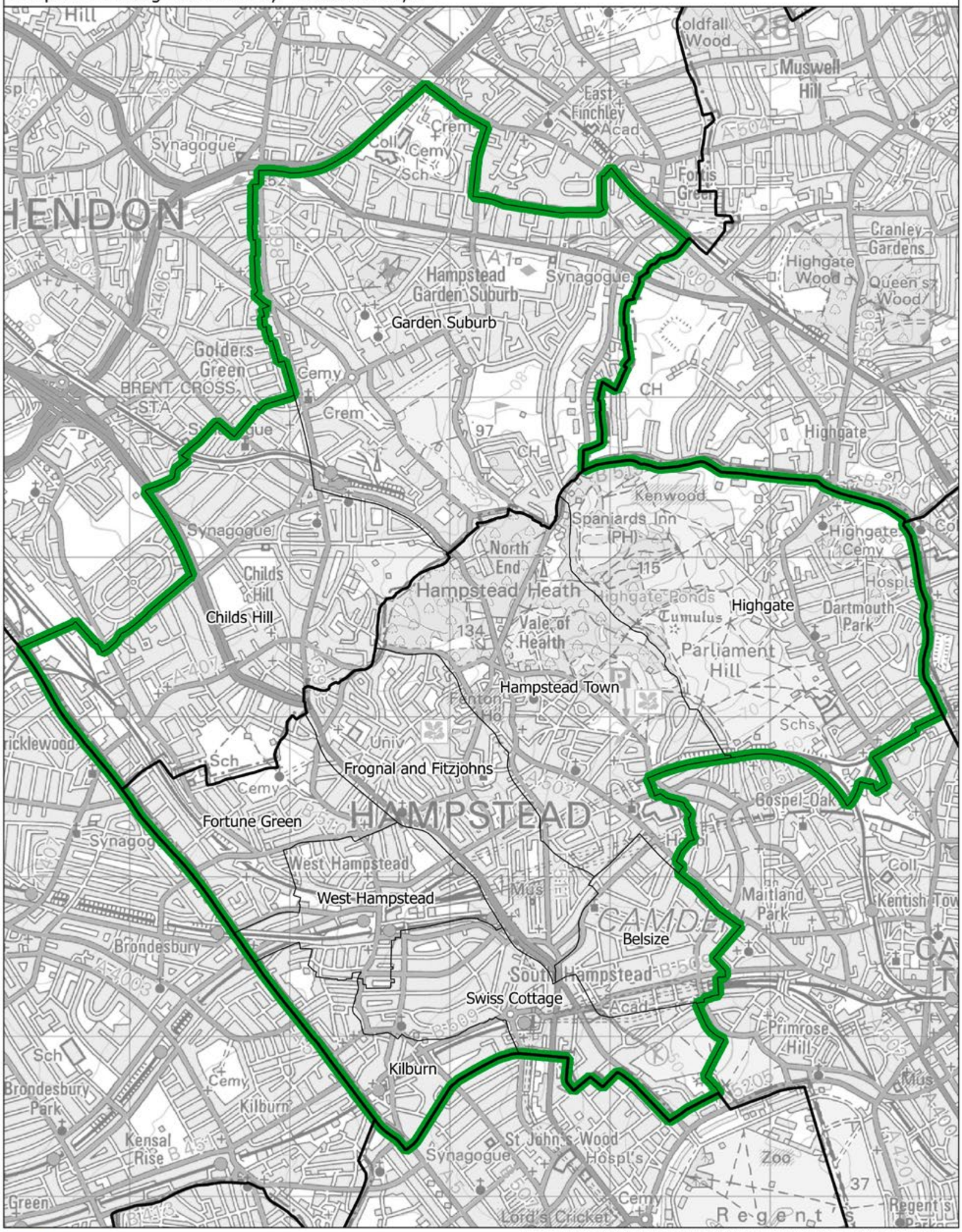

This map is based upon Ordnance Survey material with the permission of Ordnance Survey on behalf of the Keeper of Public Records © Crown copyright and database right 2018. Unauthorised reproduction infringes Crown copyright and database right. Boundary Commission for England 100018289. 2018.

Boundary Commission for England - London Region
Final recommendation
Harrow North Borough Constituency - Electorate 77,308

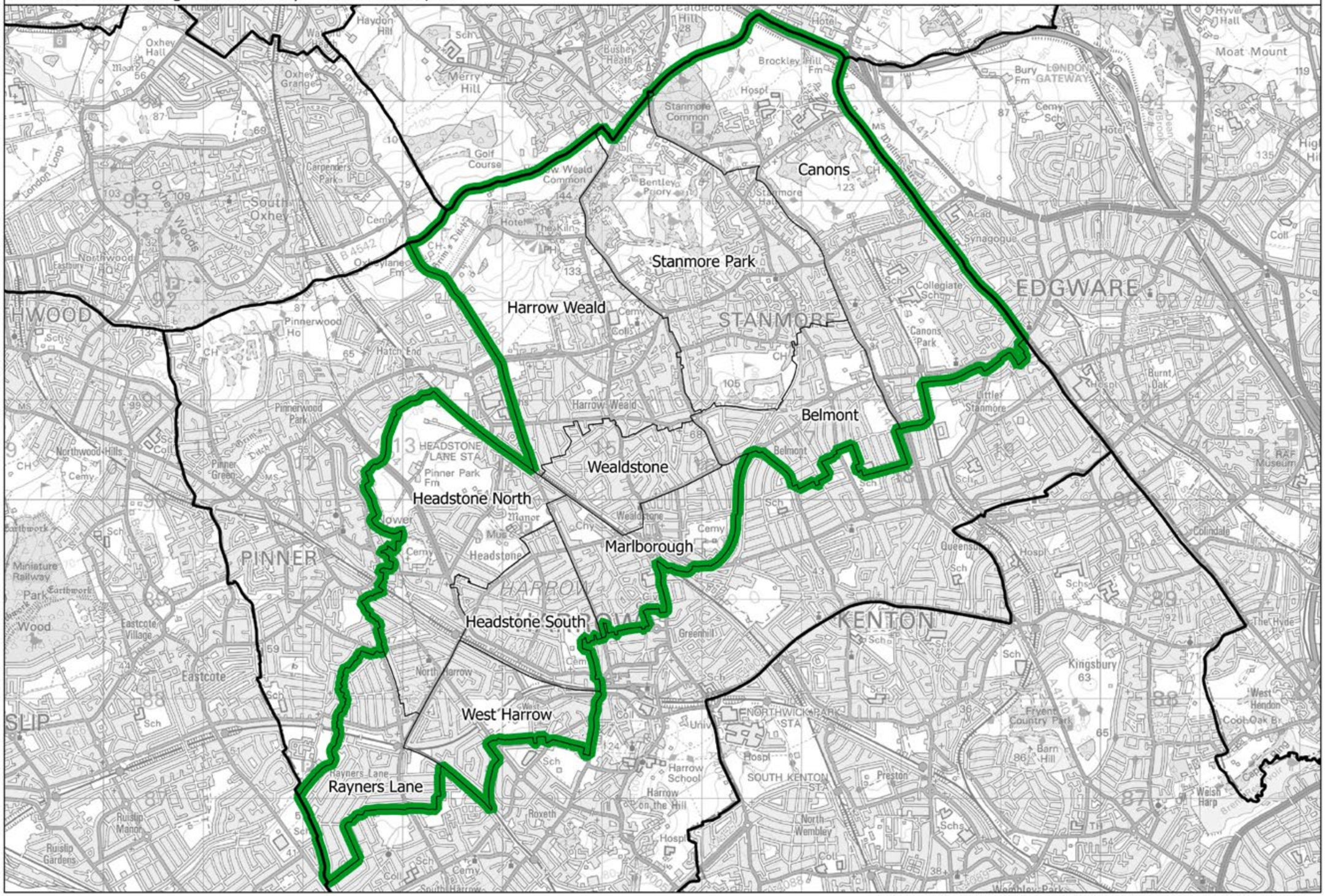

This map is based upon Ordnance Survey material with the permission of Ordnance Survey on behalf of the Keeper of Public Records © Crown copyright and database right 2018. Unauthorised reproduction infringes Crown copyright and database right. Boundary Commission for England 100018289. 2018.

Harrow North BC

Boundary Commission for England - London Region
Final recommendation
Harrow South and Kenton Borough Constituency - Electorate 78,246

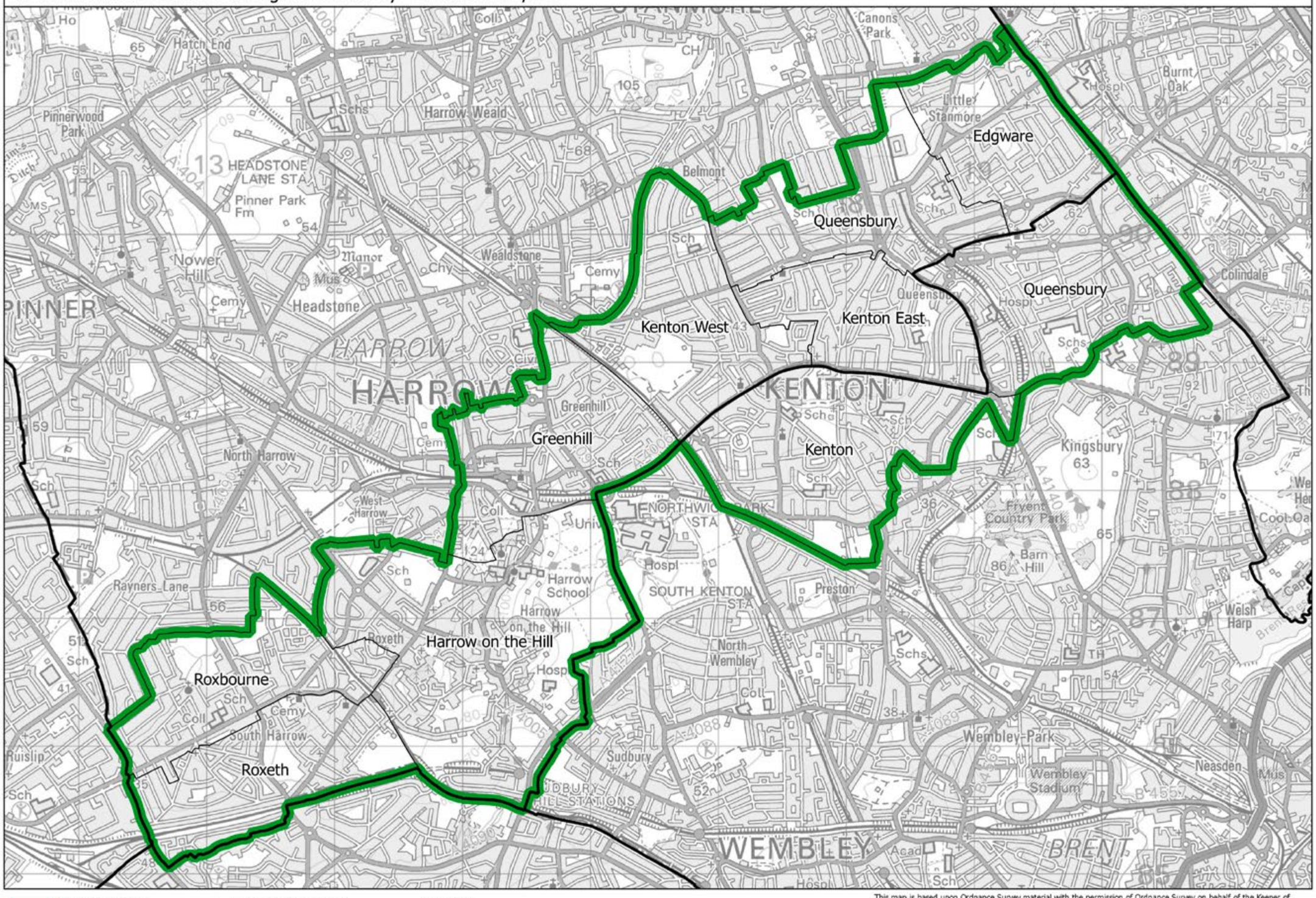

This map is based upon Ordnance Survey material with the permission of Ordnance Survey on behalf of the Keeper of Public Records © Crown copyright and database right 2018. Unauthorised reproduction infringes Crown copyright and database right. Boundary Commission for England 100018289. 2018.

Harrow South and Kenton BC

Hayes and Harlington BC

Boundary Commission for England - London Region
Final recommendation
Hayes and Harlington Borough Constituency - Electorate 78,097

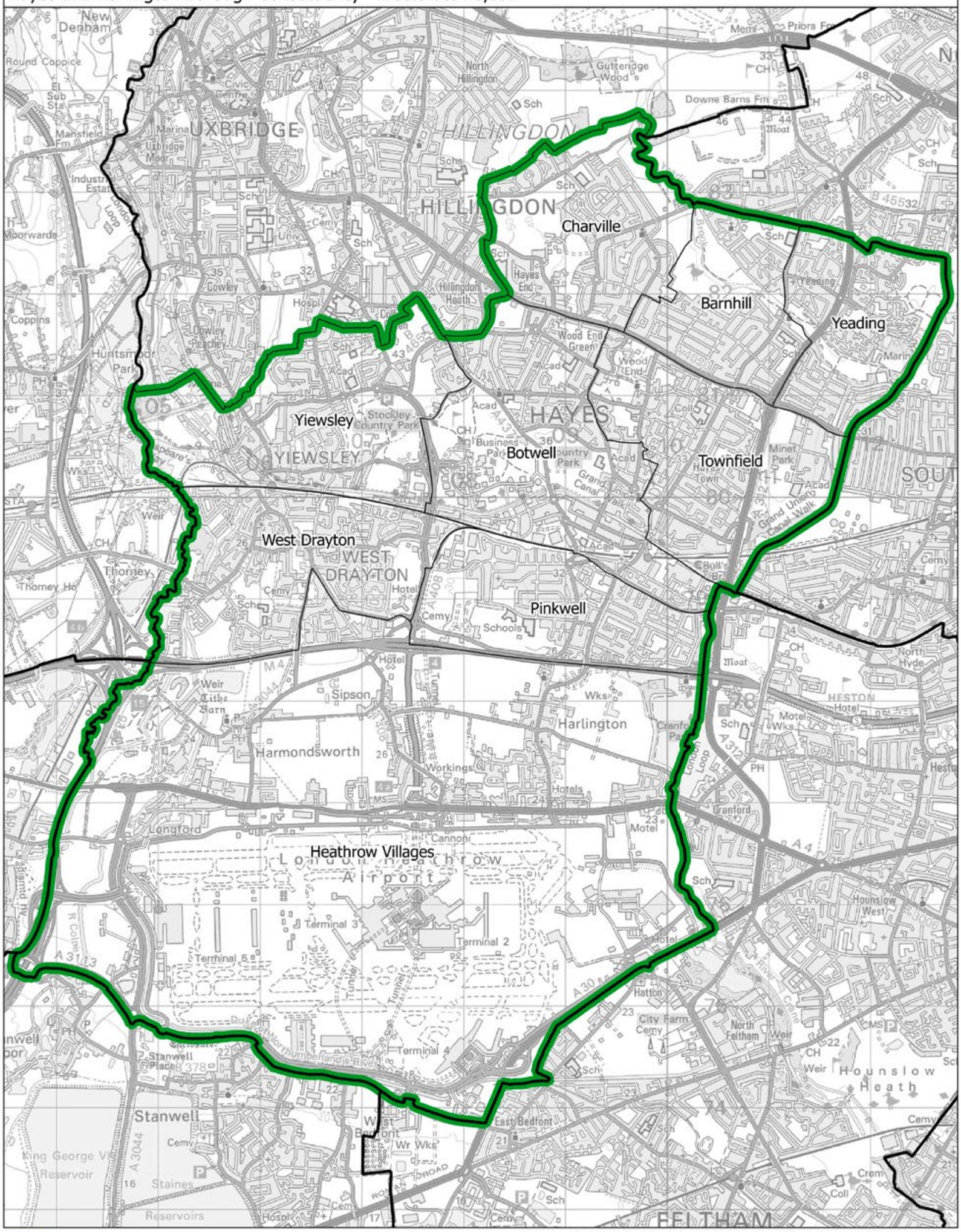

This map is based upon Ordnance Survey material with the permission of Ordnance Survey on behalf of the Keeper of Public Records © Crown copyright and database right 2018. Unauthorised reproduction infringes Crown copyright and database right. Boundary Commission for England 100018289. 2018.

Boundary Commission for England - London Region
Final recommendation
Hendon Borough Constituency - Electorate 78,403

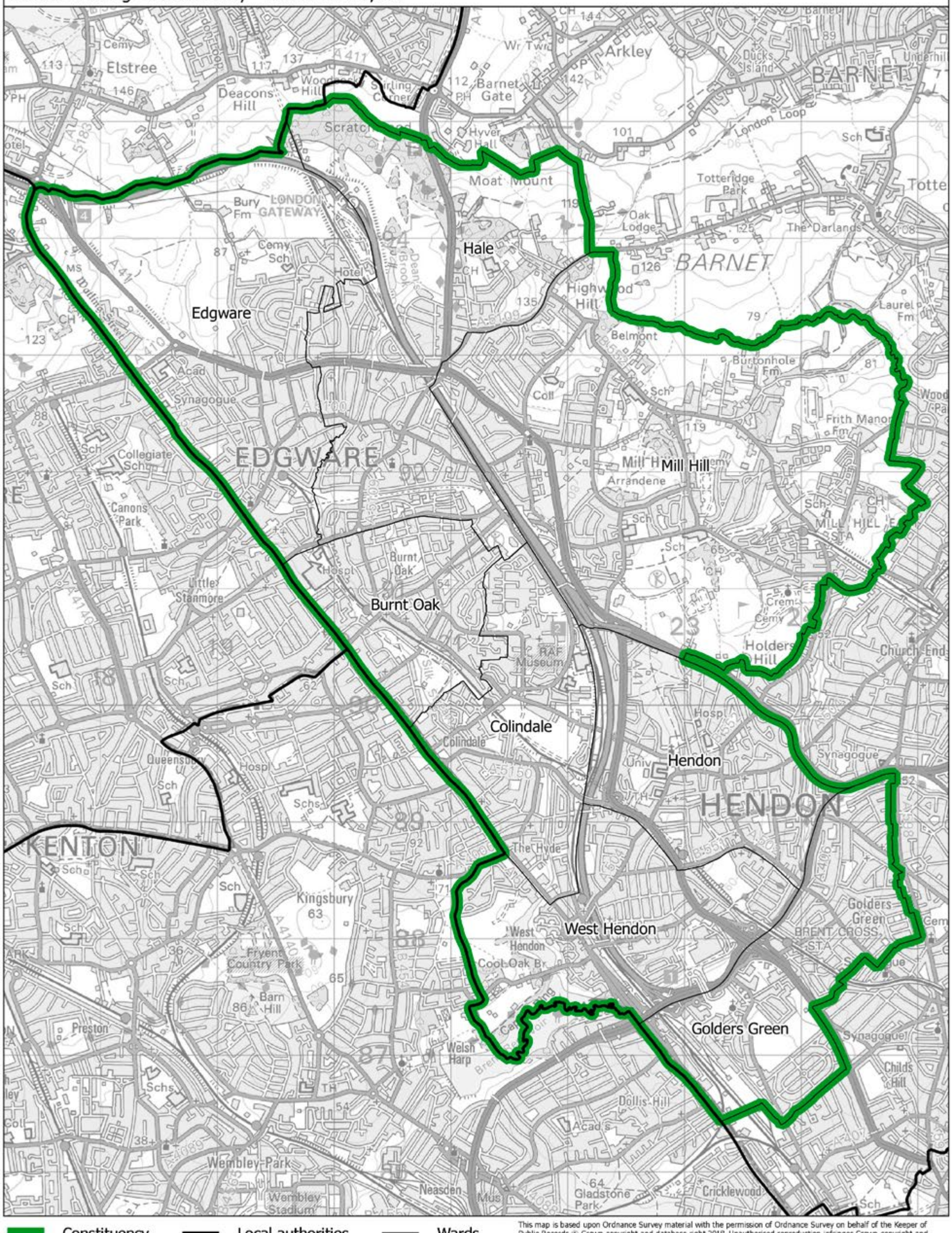
Edgware
Hale
Burnt Oak
Colindale
Hendon
West Hendon
Golders Green
Mill Hill
EDGWARE
BARNET
HENDON
KENTON
Elstree
Arkley
Totteridge
Oak Lodge
Highwood Hill
Belmont
Burtonhole Fm
Frith Manor Fm
Holders Hill
Church End
Golders Green
Childs Hill
Dollis Hill
Gladstone Park
Cricklewood
Neasden
Wembley Park
Wembley Stadium
Kingsbury
Fryent Country Park
Barn Hill
Preston
Canons Park
Queensbury
Little Stanmore
Deacons Hill
Scratch
Moat Mount
Bury Fm
LONDON GATEWAY
Cemy Sch
Hotel
Synagogue
Collegiate Schs
Arrandene
Mill Hill
Barnet Gate
Hyver Hall
Totteridge Park
The Darlands
Laurel Fm
Burtonhole Fm
Frith Manor Fm
Holders Hill
Church End
Golders Green
Childs Hill
Dollis Hill
Gladstone Park
Cricklewood
Neasden
Wembley Park
Wembley Stadium
Kingsbury
Fryent Country Park
Barn Hill
Preston
Canons Park
Queensbury
Little Stanmore
Deacons Hill
Scratch
Moat Mount
Bury Fm

Hornchurch and Upminster BC

Boundary Commission for England - London Region
Final recommendation
Hornchurch and Upminster Borough Constituency - Electorate 78,064

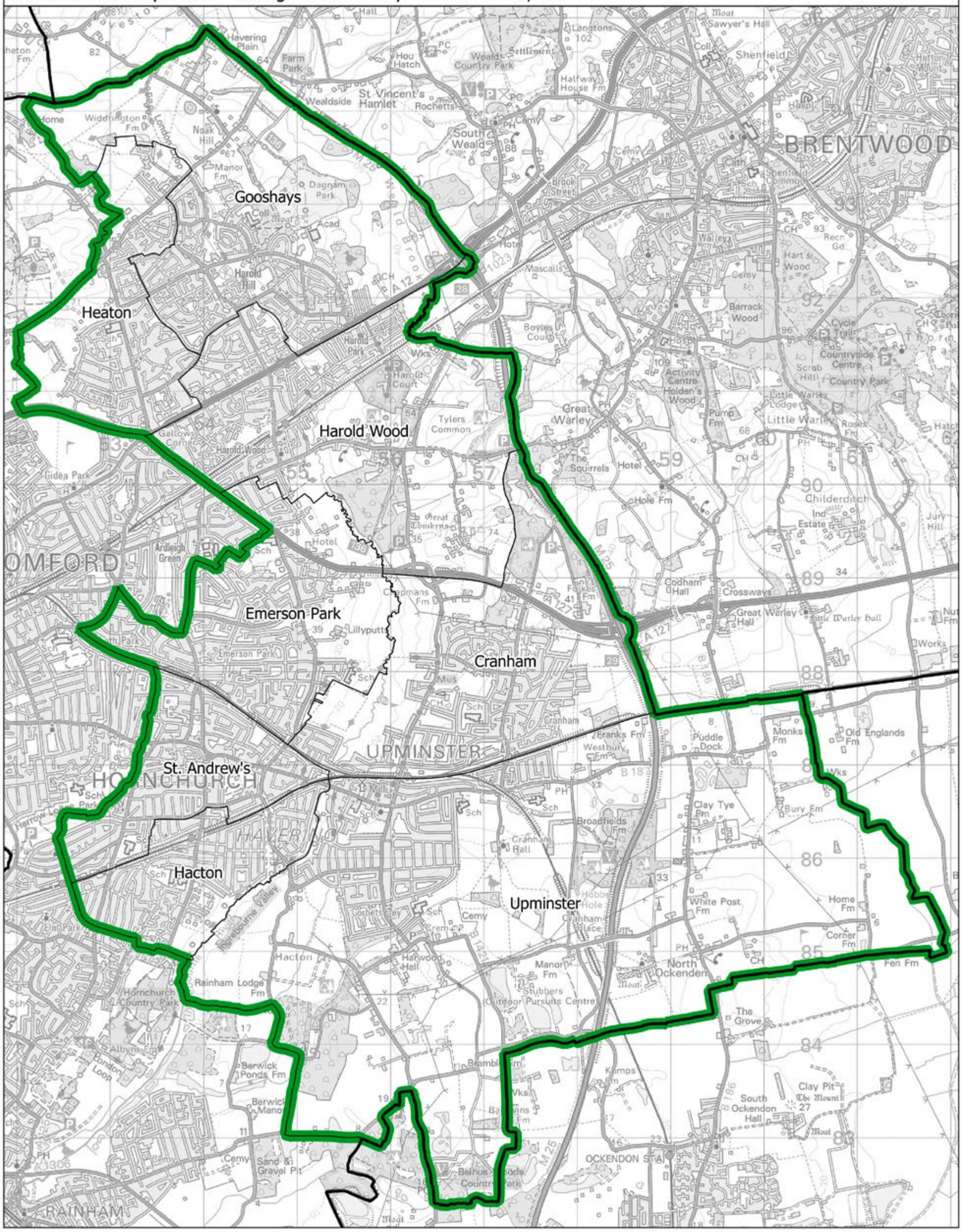

This map is based upon Ordnance Survey material with the permission of Ordnance Survey on behalf of the Keeper of Public Records © Crown copyright and database right 2018. Unauthorised reproduction infringes Crown copyright and database right. Boundary Commission for England 100018289. 2018.

Boundary Commission for England - London Region
Final recommendation
Hornsey Borough Constituency - Electorate 75,582

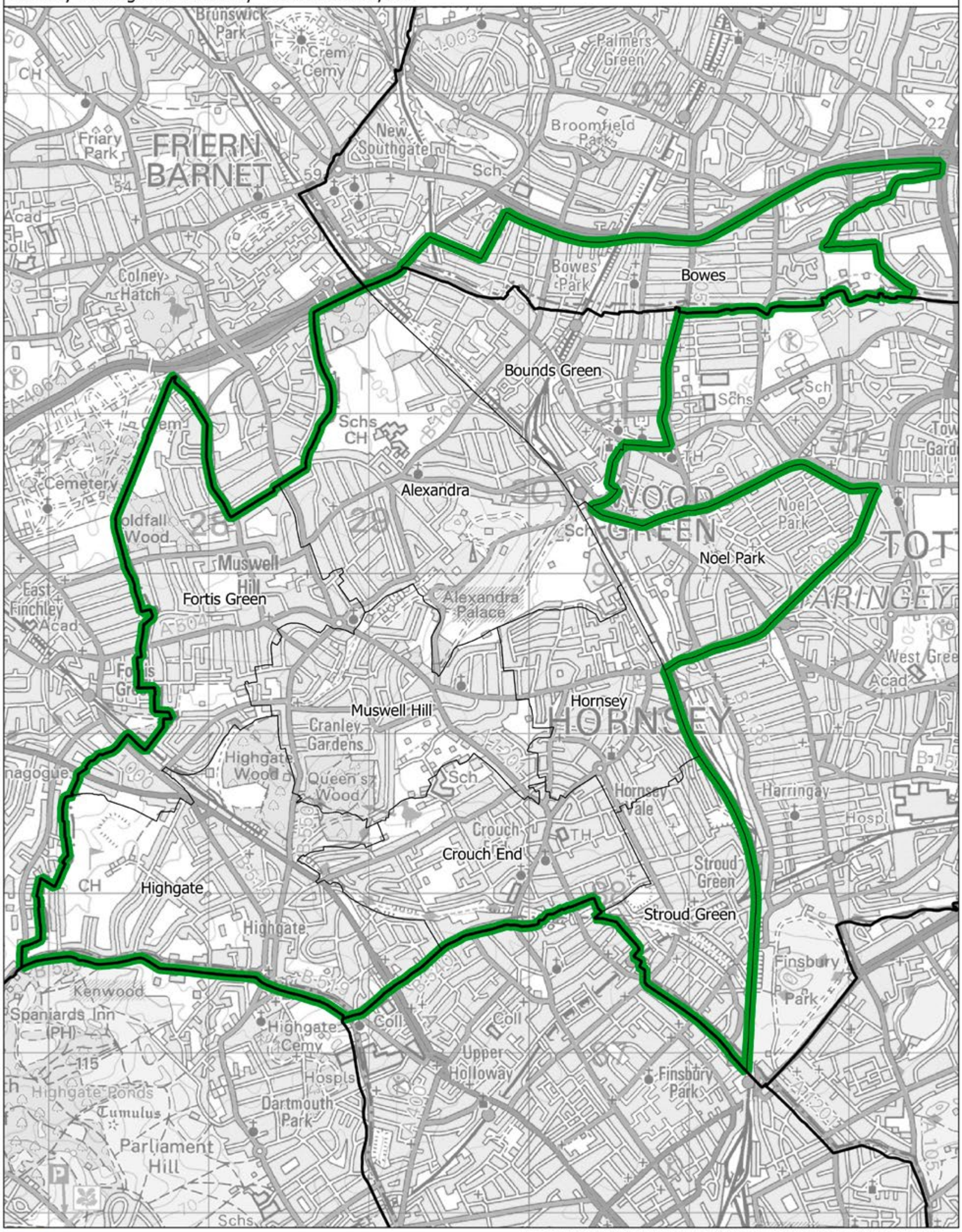

This map is based upon Ordnance Survey material with the permission of Ordnance Survey on behalf of the Keeper of Public Records © Crown copyright and database right 2018. Unauthorised reproduction infringes Crown copyright and database right. Boundary Commission for England 100018289. 2018.

Hornsey BC

Boundary Commission for England - London Region
Final recommendation
Ilford North and Wanstead Borough Constituency - Electorate 76,374

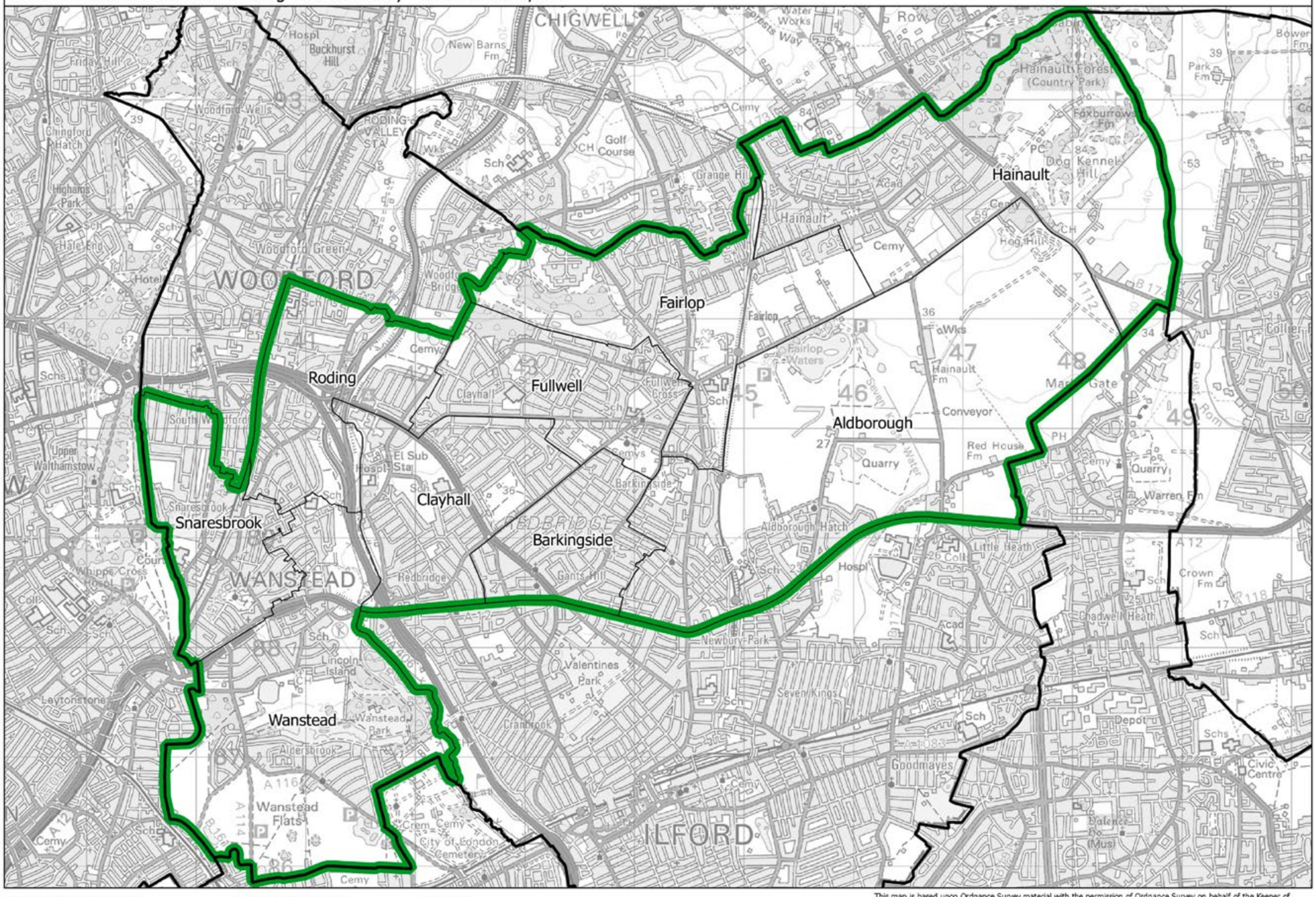

This map is based upon Ordnance Survey material with the permission of Ordnance Survey on behalf of the Keeper of Public Records © Crown copyright and database right 2018. Unauthorised reproduction infringes Crown copyright and database right. Boundary Commission for England 100018289. 2018.

Ilford North and Wanstead BC

Boundary Commission for England - London Region
Final recommendation
Ilford South Borough Constituency - Electorate 78,212

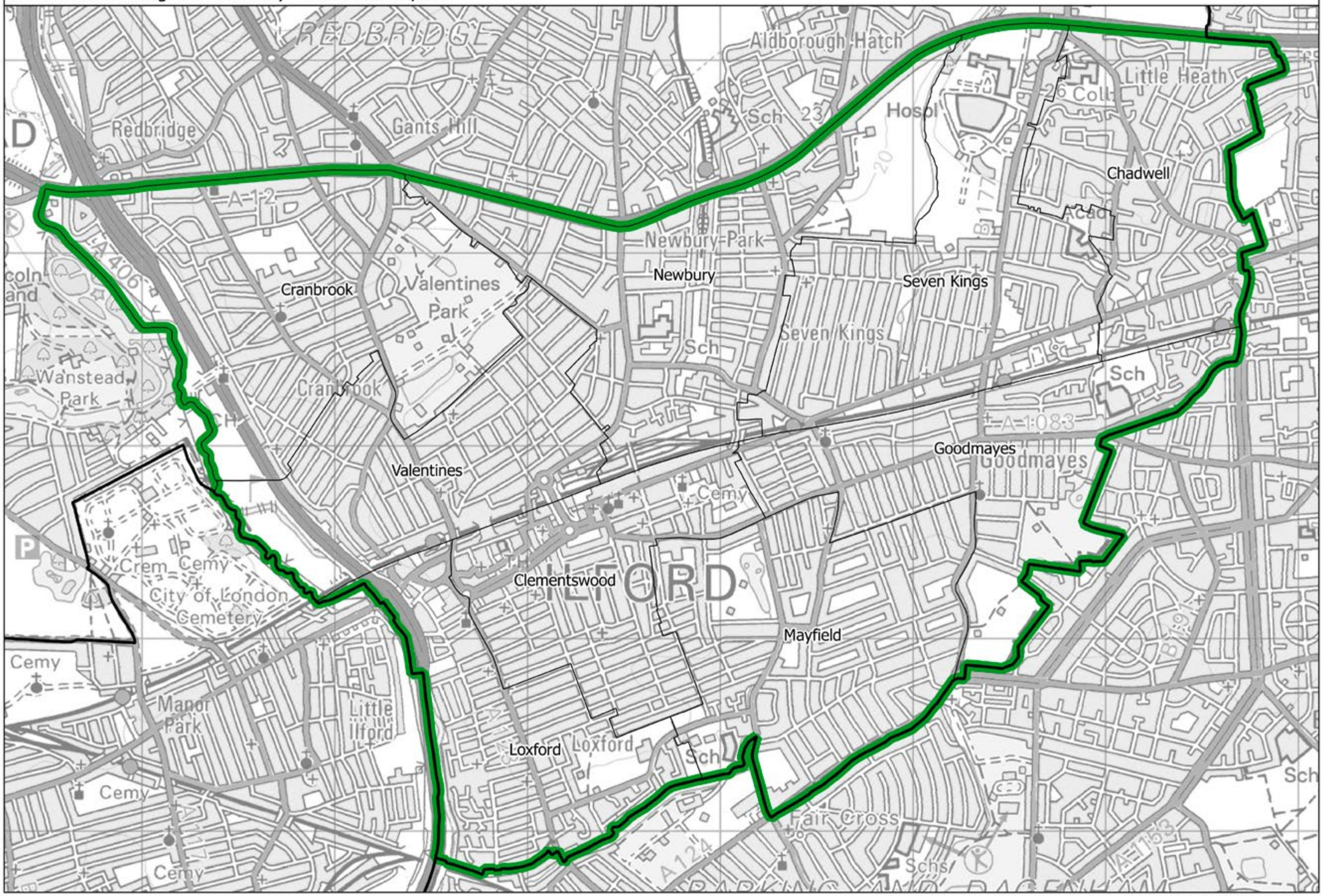

Constituency — Local authorities — Wards

This map is based upon Ordnance Survey material with the permission of Ordnance Survey on behalf of the Keeper of Public Records © Crown copyright and database right 2018. Unauthorised reproduction infringes Crown copyright and database right. Boundary Commission for England 100018289. 2018.

Ilford South BC

Boundary Commission for England - London Region
Final recommendation
Isleworth, Brentford and Chiswick Borough Constituency - Electorate 72,875

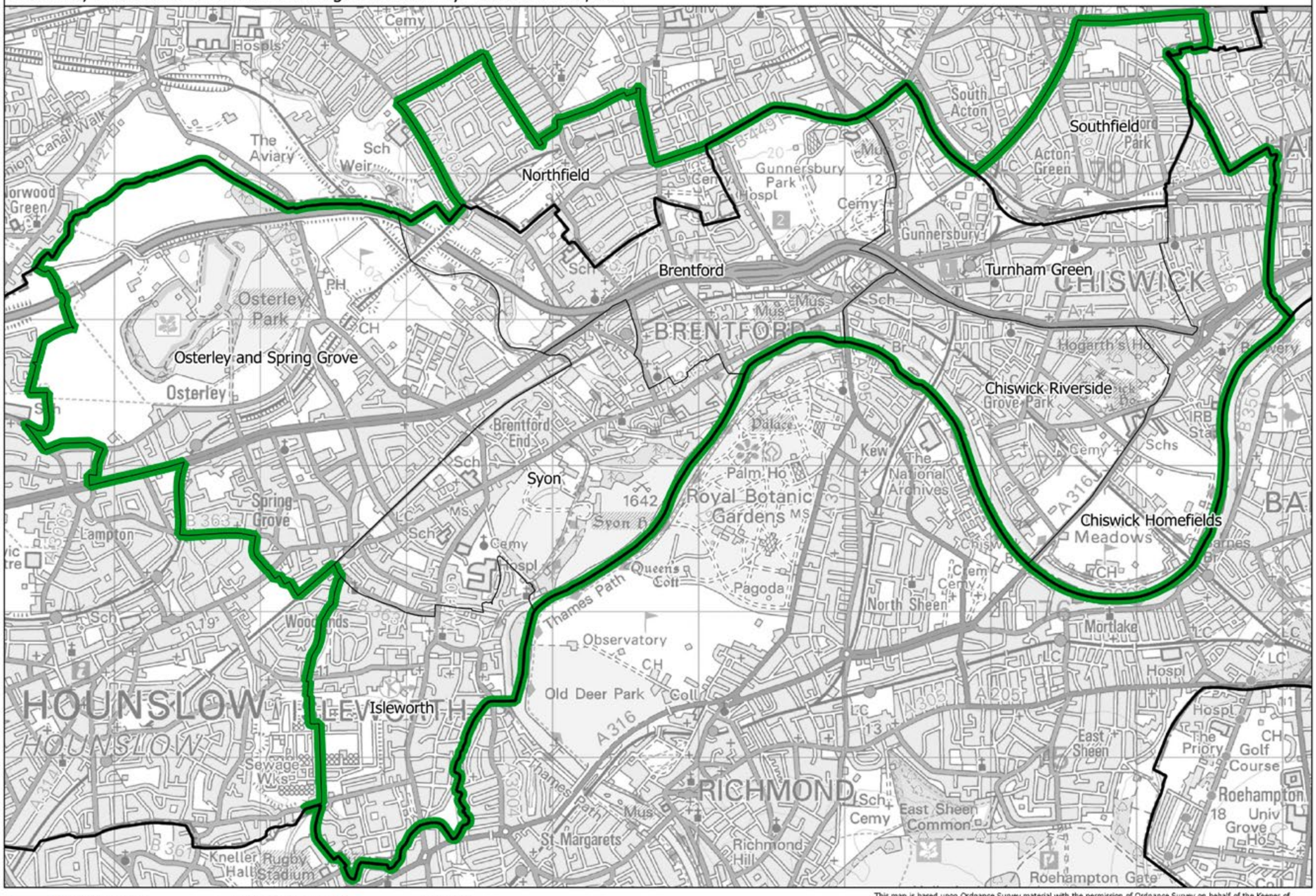
Northfield
Brentford
Turnham Green
Southfield
Chiswick Riverside
Chiswick Homefields
Osterley and Spring Grove
Syon
Isleworth
HOUNSLOW
BRENTFORD
CHISWICK
RICHMOND
Royal Botanic Gardens
Kew
Gunnersbury Park
Osterley Park
Spring Grove
Thames Path
Old Deer Park
Observatory
Pagoda
Queens Cott
Palm Ho
Syon H
1642
Mortlake
North Sheen
East Sheen
East Sheen Common
St Margarets
Richmond Hill
Roehampton
Roehampton Gate
The Priory Golf Course
Meadows
Acton Green
South Acton
Gunnersbury
Hogarth's Ho
The National Archives
Sewage Wks
Kneller Hall
Rugby Stadium
Woodlands
Lampton
Brentford End
The Aviary
Sch Weir
Osterley
PH
CH
Cemy
Hospl
Sch
Mus
Schs
IRB Sta
Coll
Br
LC
A4
A205
A316
A3003
A3004
A3006
A3007
A3008
A3032
A3054
A3063
A3064
A3065
A3066
A3067
A3068
A3069
A3070
A3071
A3072
A3073
A3074
A3075
A3076
A3077
A3078
A3079
A3080
A3081
A3082
A3083
A3084
A3085
A3086
A3087
A3088
A3089
A3090
A3091
A3092
A3093
A3094
A3095
A3096
A3097
A3098
A3099
A3100
A3101
A3102
A3103
A3104
A3105
A3106
A3107
A3108
A3109
A3110
A3111
A3112
A3113
A3114
A3115
A3116
A3117
A3118
A3119
A3120
A3121
A3122
A3123
A3124
A3125
A3126
A3127
A3128
A3129
A3130
A3131
A3132
A3133
A3134
A3135
A3136
A3137
A3138
A3139
A3140
A3141
A3142
A3143
A3144
A3145
A3146
A3147
A3148
A3149
A3150
A3151
A3152
A3153
A3154
A3155
A3156
A3157
A3158
A3159
A3160
A3161
A3162
A3163
A3164
A3165
A3166
A3167
A3168
A3169
A3170
A3171
A3172
A3173
A3174
A3175
A3176
A3177
A3178
A3179
A3180
A3181
A3182
A3183
A3184
A3185
A3186
A3187
A3188
A3189
A3190
A3191
A3192
A3193
A3194
A3195
A3196
A3197
A3198
A3199
A3200
A3201
A3202
A3203
A3204
A3205
A3206
A3207
A3208
A3209
A3210
A3211
A3212
A3213
A3214
A3215
A3216
A3217
A3218
A3219
A3220
A3221
A3222
A3223
A3224
A3225
A3226
A3227
A3228
A3229
A3230
A3231
A3232
A3233
A3234
A3235
A3236
A3237
A3238
A3239
A3240
A3241
A3242
A3243
A3244
A3245
A3246
A3247
A3248
A3249
A3250
A3251
A3252
A3253
A3254
A3255
A3256
A3257
A3258
A3259
A3260
A3261
A3262
A3263
A3264
A3265
A3266
A3267
A3268
A3269
A3270
A3271
A3272
A3273
A3274
A3275
A3276
A3277
A3278
A3279
A3280
A3281
A3282
A3283
A3284
A3285
A3286
A3287
A3288
A3289
A3290
A3291
A3292
A3293
A3294
A3295
A3296
A3297
A3298
A3299
A3300
A3301
A3302
A3303
A3304
A3305
A3306
A3307
A3308
A3309
A3310
A3311
A3312
A3313
A3314
A3315
A3316
A3317
A3318
A3319
A3320
A3321
A3322
A3323
A3324
A3325
A3326
A3327
A3328
A3329
A3330
A3331
A3332
A3333
A3334
A3335
A3336
A3337
A3338
A3339
A3340
A3341
A3342
A3343
A3344
A3345
A3346
A3347
A3348
A3349
A3350
A3351
A3352
A3353
A3354
A3355
A3356
A3357
A3358
A3359
A3360
A3361
A3362
A3363
A3364
A3365
A3366
A3367
A3368
A3369
A3370
A3371
A3372
A3373
A3374
A3375
A3376
A3377
A3378
A3379
A3380
A3381
A3382
A3383
A3384
A3385
A3386
A3387
A3388
A3389
A3390
A3391
A3392
A3393
A3394
A3395
A3396
A3397
A3398
A3399
A3400
A3401
A3402
A3403
A3404
A3405
A3406
A3407
A3408
A3409
A3410
A3411
A3412
A3413
A3414
A3415
A3416
A3417
A3418
A3419
A3420
A3421
A3422
A3423
A3424
A3425
A3426
A3427
A3428
A3429
A3430
A3431
A3432
A3433
A3434
A3435
A3436
A3437
A3438
A3439
A3440
A3441
A3442
A3443
A3444
A3445
A3446
A3447
A3448
A3449
A3450
A3451
A3452
A3453
A3454
A3455
A3456
A3457
A3458
A3459
A3460
A3461
A3462
A3463
A3464
A3465
A3466
A3467
A3468
A3469
A3470
A3471
A3472
A3473
A3474
A3475
A3476
A3477
A3478
A3479
A3480
A3481
A3482
A3483
A3484
A3485
A3486
A3487
A3488
A3489
A3490
A3491
A3492
A3493
A3494
A3495
A3496
A3497
A3498
A3499
A3500
A3501
A3502
A3503
A3504
A3505
A3506
A3507
A3508
A3509
A3510
A3511
A3512
A3513
A3514
A3515
A3516
A3517
A3518
A3519
A3520
A3521
A3522
A3523
A3524
A3525
A3526
A3527
A3528
A3529
A3530
A3531
A3532
A3533
A3534
A3535
A3536
A3537
A3538
A3539
A3540
A3541
A3542
A3543
A3544
A3545
A3546
A3547
A3548
A3549
A3550
A3551
A3552
A3553
A3554
A3555
A3556
A3557
A3558
A3559
A3560
A3561
A3562
A3563
A3564
A3565
A3566
A3567
A3568
A3569
A3570
A3571
A3572
A3573
A3574
A3575
A3576
A3577
A3578
A3579
A3580
A3581
A3582
A3583
A3584
A3585
A3586
A3587
A3588
A3589
A3590
A3591
A3592
A3593
A3594
A3595
A3596
A3597
A3598
A3599
A3600
A3601
A3602
A3603
A3604
A3605
A3606
A3607
A3608
A3609
A3610
A3611
A3612
A3613
A3614
A3615
A3616
A3617
A3618
A3619
A3620
A3621
A3622
A3623
A3624
A3625
A3626
A3627
A3628
A3629
A3630
A3631
A3632
A3633
A3634
A3635
A3636
A3637
A3638
A3639
A3640
A3641
A3642
A3643
A3644
A3645
A3646
A3647
A3648
A3649
A3650
A3651
A3652
A3653
A3654
A3655
A3656
A3657
A3658
A3659
A3660
A3661
A3662
A3663
A3664
A3665
A3666
A3667
A3668
A3669
A3670
A3671
A3672
A3673
A3674
A3675
A3676
A3677
A3678
A3679
A3680
A3681
A3682
A3683
A3684
A3685
A3686
A3687
A3688
A3689
A3690
A3691
A3692
A3693
A3694
A3695
A3696
A3697
A3698
A3699
A3700
A3701
A3702
A3703
A3704
A3705
A3706
A3707
A3708
A3709
A3710
A3711
A3712
A3713
A3714
A3715
A3716
A3717
A3718
A3719
A3720
A3721
A3722
A3723
A3724
A3725
A3726
A3727
A3728
A3729
A3730
A3731
A3732
A3733
A3734
A3735
A3736
A3737
A3738
A3739
A3740
A3741
A3742
A3743
A3744
A3745
A3746
A3747
A3748
A3749
A3750
A3751
A3752
A3753
A3754
A3755
A3756
A3757
A3758
A3759
A3760
A3761
A3762
A3763
A3764
A3765
A3766
A3767
A3768
A3769
A3770
A3771
A3772
A3773
A3774
A3775
A3776
A3777
A3778
A3779
A3780
A3781
A3782
A3783
A3784
A3785
A3786
A3787
A3788
A3789
A3790
A3791
A3792
A3793
A3794
A3795
A3796
A3797
A3798
A3799
A3800
A3801
A3802
A3803
A3804
A3805
A3806
A3807
A3808
A3809
A3810
A3811
A3812
A3813
A3814
A3815
A3816
A3817
A3818
A3819
A3820
A3821
A3822
A3823
A3824
A3825
A3826
A3827
A3828
A3829
A3830
A3831
A3832
A3833
A3834
A3835
A3836
A3837
A3838
A3839
A3840
A3841
A3842
A3843
A3844
A3845
A3846
A3847
A3848
A3849
A3850
A3851
A3852
A3853
A3854
A3855
A3856
A3857
A3858
A3859
A3860
A3861
A3862
A3863
A3864
A3865
A3866
A3867
A3868
A3869
A3870
A3871
A3872
A3873
A3874
A3875
A3876
A3877
A3878
A3879
A3880
A3881
A3882
A3883
A3884
A3885
A3886
A3887
A3888
A3889
A3890
A3891
A3892
A3893
A3894
A3895
A3896
A3897
A3898
A3899
A3900
A3901
A3902
A3903
A3904
A3905
A3906
A3907
A3908
A3909
A3910
A3911
A3912
A3913
A3914
A3915
A3916
A3917
A3918
A3919
A3920
A3921
A3922
A3923
A3924
A3925
A3926
A3927
A3928
A3929
A3930
A3931
A3932
A3933
A3934
A3935
A3936
A3937
A3938
A3939
A3940
A3941
A3942
A3943
A3944
A3945
A3946
A3947
A3948
A3949
A3950
A3951
A3952
A3953
A3954
A3955
A3956
A3957
A3958
A3959
A3960
A3961
A3962
A3963
A3964
A3965
A3966
A3967
A3968
A3969
A3970
A3971
A3972
A3973
A3974
A3975
A3976
A3977
A3978
A3979
A3980
A3981
A3982
A3983
A3984
A3985
A3986
A3987
A3988
A3989
A3990
A3991
A3992
A3993
A3994
A3995
A3996
A3997
A3998
A3999
A4000
A4001
A4002
A4003
A4004
A4005
A4006
A4007
A4008
A4009
A4010
A4011
A4012
A4013
A4014
A4015
A4016
A4017
A4018
A4019
A4020
A4021
A4022
A4023
A4024
A4025
A4026
A4027
A4028
A4029
A4030
A4031
A4032
A4033
A4034
A4035
A4036
A4037
A4038
A4039
A4040
A4041
A4042
A4043
A4044
A4045
A4046
A4047
A4048
A4049
A4050
A4051
A4052
A4053
A4054
A4055
A4056
A4057
A4058
A4059
A4060
A4061
A4062
A4063
A4064
A4065
A4066
A4067
A4068
A4069
A4070
A4071
A4072
A4073
A4074
A4075
A4076
A4077
A4078
A4079
A4080
A4081
A4082
A4083
A4084
A4085
A4086
A4087
A4088
A4089
A4090
A4091
A4092
A4093
A4094
A4095
A4096
A4097
A4098
A4099
A4100
A4101
A4102
A4103
A4104
A4105
A4106
A4107
A4108
A4109
A4110
A4111
A4112
A4113
A4114
A4115
A4116
A4117
A4118
A4119
A4120
A4121
A4122
A4123
A4124
A4125
A4126
A4127
A4128
A4129
A4130
A4131
A4132
A4133
A4134
A4135
A4136
A4137
A4138
A4139
A4140
A4141
A4142
A4143
A4144
A4145
A4146
A4147
A4148
A4149
A4150
A4151
A4152
A4153
A4154
A4155
A4156
A4157
A4158
A4159
A4160
A4161
A4162
A4163
A4164
A4165
A4166
A4167
A4168
A4169
A4170
A4171
A4172
A4173
A4174
A4175
A4176
A4177
A4178
A4179
A4180
A4181
A4182
A4183
A4184
A4185
A4186
A4187
A4188
A4189
A4190
A4191
A4192
A4193
A4194
A4195
A4196
A4197
A4198
A4199
A4200
A4201
A4202
A4203
A4204
A4205
A4206
A4207
A4208
A4209
A4210
A4211
A4212
A4213
A4214
A4215
A4216
A4217
A4218
A4219
A4220
A4221
A4222
A4223
A4224
A4225
A4226
A4227
A4228
A4229
A4230
A4231
A4232
A4233
A4234
A4235
A4236
A4237
A4238
A4239
A4240
A4241
A4242
A4243
A4244
A4245
A4246
A4247
A4248
A4249
A4250
A4251
A4252
A4253
A4254
A4255
A4256
A4257
A4258
A4259
A4260
A4261
A4262
A4263
A4264
A4265
A4266
A4267
A4268
A4269
A4270
A4271
A4272
A4273
A4274
A4275
A4276
A4277
A4278
A4279
A4280
A4281
A4282
A4283
A4284
A4285
A4286
A4287
A4288
A4289
A4290
A4291
A4292
A4293
A4294
A4295
A4296
A4297
A4298
A4299
A4300
A4301
A4302
A4303
A4304
A4305
A4306
A4307
A4308
A4309
A4310
A4311
A4312
A4313
A4314
A4315
A4316
A4317
A4318
A4319
A4320
A4321
A4322
A4323
A4324
A4325
A4326
A4327
A4328
A4329
A4330
A4331
A4332
A4333
A4334
A4335
A4336
A4337
A4338
A4339
A4340
A4341
A4342
A4343
A4344
A4345
A4346
A4347
A4348
A4349
A4350
A4351
A4352
A4353
A4354
A4355
A4356
A4357
A4358
A4359
A4360
A4361
A4362
A4363
A4364
A4365
A4366
A4367
A4368
A4369
A4370
A4371
A4372
A4373
A4374
A4375
A4376
A4377
A4378
A4379
A4380
A4381
A4382
A4383
A4384
A4385
A4386
A4387
A4388
A4389
A4390
A4391
A4392
A4393
A4394
A4395
A4396
A4397
A4398
A4399
A4400
A4401
A4402
A4403
A4404
A4405
A4406
A4407
A4408
A4409
A4410
A4411
A4412
A4413
A4414
A4415
A4416
A4417
A4418
A4419
A4420
A4421
A4422
A4423
A4424
A4425
A4426
A4427
A4428
A4429
A4430
A4431
A4432
A4433
A4434
A4435
A4436
A4437
A4438
A4439
A4440
A4441
A4442
A4443
A4444
A4445
A4446
A4447
A4448
A4449
A4450
A4451
A4452
A4453
A4454
A4455
A4456
A4457
A4458
A4459
A4460
A4461
A4462
A4463
A4464
A4465
A4466
A4467
A4468
A4469
A4470
A4471
A4472
A4473
A4474
A4475
A4476
A4477
A4478
A4479
A4480
A4481
A4482
A4483
A4484
A4485
A4486
A4487
A4488
A4489
A4490
A4491
A4492
A4493
A4494
A4495
A4496
A4497
A4498
A4499
A4500
A4501
A4502
A4503
A4504
A4505
A4506
A4507
A4508
A4509
A4510
A4511
A4512
A4513
A4514
A4515
A4516
A4517
A4518
A4519
A4520
A4521
A4522
A4523
A4524
A4525
A4526
A4527
A4528
A4529
A4530
A4531
A4532
A4533
A4534
A4535
A4536
A4537
A4538
A4539
A4540
A4541
A4542
A4543
A4544
A4545
A4546
A4547
A4548
A4549
A4550
A4551
A4552
A4553
A4554
A4555
A4556
A4557
A4558
A4559
A4560
A4561
A4562
A4563
A4564
A4565
A4566
A4567
A4568
A4569
A4570
A4571
A4572
A4573
A4574
A4575
A4576
A4577
A4578
A4579
A4580
A4581
A4582
A4583
A4584
A4585
A4586
A4587
A4588
A4589
A4590
A4591
A4592
A4593
A4594
A4595
A4596
A4597
A4598
A4599
A4600
A4601
A4602
A4603
A4604
A4605
A4606
A4607
A4608
A4609
A4610
A4611
A4612
A4613
A4614
A4615
A4616
A4617
A4618
A4619
A4620
A4621
A4622
A4623
A4624
A4625
A4626
A4627
A4628
A4629
A4630
A4631
A4632
A4633
A4634
A4635
A4636
A4637
A4638
A4639
A4640
A4641
A4642
A4643
A4644
A4645
A4646
A4647
A4648
A4649
A4650
A4651
A4652
A4653
A4654
A4655
A4656
A4657
A4658
A4659
A4660
A4661
A4662
A4663
A4664
A4665
A4666
A4667
A4668
A4669
A4670
A4671
A4672
A4673
A4674
A4675
A4676
A4677
A4678
A4679
A4680
A4681
A4682
A4683
A4684
A4685
A4686
A4687
A4688
A4689
A4690
A4691
A4692
A4693
A4694
A4695
A4696
A4697
A4698
A4699
A4700
A4701
A4702
A4703
A4704
A4705
A4706
A4707
A4708
A4709
A4710
A4711
A4712
A4713
A4714
A4715
A4716
A4717
A4718
A4719
A4720
A4721
A4722
A4723
A4724
A4725
A4726
A4727
A4728
A4729
A4730
A4731
A4732
A4733
A4734
A4735
A4736
A4737
A4738
A4739
A4740
A4741
A4742
A4743
A4744
A4745
A4746
A4747
A4748
A4749
A4750
A4751
A4752
A4753
A4754
A4755
A4756
A4757
A4758
A4759
A4760
A4761
A4762
A4763
A4764
A4765
A4766
A4767
A4768
A4769
A4770
A4771
A4772
A4773
A4774
A4775
A4776
A4777
A4778
A4779
A4780
A4781
A4782
A4783
A4784
A4785
A4786
A4787
A4788
A4789
A4790
A4791
A4792
A4793
A4794
A4795
A4796
A4797
A4798
A4799
A4800
A4801
A4802
A4803
A4804
A4805
A4806
A4807
A4808
A4809
A4810
A4811
A4812
A4813
A4814
A4815
A4816
A4817
A4818
A4819
A4820
A4821
A4822
A4823
A4824
A4825
A4826
A4827
A4828
A4829
A4830
A4831
A4832
A4833
A4834
A4835
A4836
A4837
A4838
A4839
A4840
A4841
A4842
A4843
A4844
A4845
A4846
A4847
A4848
A4849
A4850
A4851
A4852
A4853
A4854
A4855
A4856
A4857
A4858
A4859
A4860
A4861
A4862
A4863
A4864
A4865
A4866
A4867
A4868
A4869
A4870
A4871
A4872
A4873
A4874
A4875
A4876
A4877
A4878
A4879
A4880
A4881
A4882
A4883
A4884
A4885
A4886
A4887
A4888
A4889
A4890
A4891
A4892
A4893
A4894
A4895
A4896
A4897
A4898
A4899
A4900
A4901
A4902
A4903
A4904
A4905
A4906
A4907
A4908
A4909
A4910
A4911
A4912
A4913
A4914
A4915
A4916
A4917
A4918
A4919
A4920
A4921
A4922
A4923
A4924
A4925
A4926
A4927
A4928
A4929
A4930
A4931
A4932
A4933
A4934
A4935
A4936
A4937
A4938
A4939
A4940
A4941
A4942
A4943
A4944
A4945
A4946
A4947
A4948
A4949
A4950
A4951
A4952
A4953
A4954
A4955
A4956
A4957
A4958
A4959
A4960
A4961
A4962
A4963
A4964
A4965
A4966
A4967
A4968
A4969
A4970
A4971
A4972
A4973
A4974
A4975
A4976
A4977
A4978
A4979
A4980
A4981
A4982
A4983
A4984
A4985
A4986
A4987
A4988
A4989
A4990
A4991
A4992
A4993
A4994
A4995
A4996
A4997
A4998
A4999
A5000
A5001
A5002
A5003
A5004
A5005
A5006
A5007
A5008
A5009
A5010
A5011
A5012
A5013
A5014
A5015
A5016
A5017
A5018
A5019
A5020
A5021
A5022
A5023
A5024
A5025
A5026
A5027
A5028
A5029
A5030
A5031
A5032
A5033
A5034
A5035
A5036
A5037
A5038
A5039
A5040
A5041
A5042
A5043
A5044
A5045
A5046
A5047
A5048
A5049
A5050
A5051
A5052
A5053
A5054
A5055
A5056
A5057
A5058
A5059
A5060
A5061
A5062
A5063
A5064
A5065
A5066
A5067
A5068
A5069
A5070
A5071
A5072
A5073
A5074
A5075
A5076
A5077
A5078
A5079
A5080
A5081
A5082
A5083
A5084
A5085
A5086
A5087
A5088
A5089
A5090
A5091
A5092
A5093
A5094
A5095
A5096
A5097
A5098
A5099
A5100
A5101
A5102
A5103
A5104
A5105
A5106
A5107
A5108
A5109
A5110
A5111
A5112
A5113
A5114
A5115
A5116
A5117
A5118
A5119
A5120
A5121
A5122
A5123
A5124
A5125
A5126
A5127
A5128
A5129
A5130
A5131
A5132
A5133
A5134
A5135
A5136
A5137
A5138
A5139
A5140
A5141
A5142
A5143
A5144
A5145
A5146
A5147
A5148
A5149
A5150
A5151
A5152
A5153
A5154
A5155
A5156
A5157
A5158
A5159
A5160
A5161
A5162
A5163
A5164
A5165
A5166
A5167
A5168
A5169
A5170
A5171
A5172
A5173
A5174
A5175
A5176
A5177
A5178
A5179
A5180
A5181
A5182
A5183
A5184
A5185
A5186
A5187
A5188
A5189
A5190
A5191
A5192
A5193
A5194
A5195
A5196
A5197
A5198
A5199
A5200
A5201
A5202
A5203
A5204
A5205
A5206
A5207
A5208
A5209
A5210
A5211
A5212
A5213
A5214
A5215
A5216
A5217
A5218
A5219
A5220
A5221
A5222
A5223
A5224
A5225
A5226
A5227
A5228
A5229
A5230
A5231
A5232
A5233
A5234
A5235
A5236
A5237
A5238
A5239
A5240
A5241
A5242
A5243
A5244
A5245
A5246
A5247
A5248
A5249
A5250
A5251
A5252
A5253
A5254
A5255
A5256
A5257
A5258
A5259
A5260
A5261
A5262
A5263
A5264
A5265
A5266
A5267
A5268
A5269
A5270
A5271
A5272
A5273
A5274
A5275
A5276
A5277
A5278
A5279
A5280
A5281
A5282
A5283
A5284
A5285
A5286
A5287
A5288
A5289
A5290
A5291
A5292
A5293
A5294
A5295
A5296
A5297
A5298
A5299
A5300
A5301
A5302
A5303
A5304
A5305
A5306
A5307
A5308
A5309
A5310
A5311
A5312
A5313
A5314
A5315
A5316
A5317
A5318
A5319
A5320
A5321
A5322
A5323
A5324
A5325
A5326
A5327
A5328
A5329
A5330
A5331
A5332
A5333
A5334
A5335
A5336
A5337
A5338
A5339
A5340
A5341
A5342
A5343
A5344
A5345
A5346
A5347
A5348
A5349
A5350
A5351
A5352
A5353
A5354
A5355
A5356
A5357
A5358
A5359
A5360
A5361
A5362
A5363
A5364
A5365
A5366
A5367
A5368
A5369
A5370
A5371
A5372
A5373
A5374
A5375
A5376
A5377
A5378
A5379
A5380
A5381
A5382
A5383
A5384
A5385
A5386
A5387
A5388
A5389
A5390
A5391
A5392
A5393
A5394
A5395
A5396
A5397
A5398
A5399
A5400
A5401
A5402
A5403
A5404
A5405
A5406
A5407
A5408
A5409
A5410
A5411
A5412
A5413
A5414
A5415
A5416
A5417
A5418
A5419
A5420
A5421
A5422
A5423
A5424
A5425
A5426
A5427
A5428
A5429
A5430
A5431
A5432
A5433
A5434
A5435
A5436
A5437
A5438
A5439
A5440
A5441
A5442
A5443
A5444
A5445
A5446
A5447
A5448
A5449
A5450
A5451
A5452
A5453
A5454
A5455
A5456
A5457
A5458
A5459
A5460
A5461
A5462
A5463
A5464
A5465
A5466
A5467
A5468
A5469
A5470
A5471
A5472
A5473
A5474
A5475
A5476
A5477
A5478
A5479
A5480
A5481
A5482
A5483
A5484
A5485
A5486
A5487
A5488
A5489
A5490
A5491
A5492
A5493
A5494
A5495
A5496
A5497
A5498
A5499
A5500
A5501
A5502
A5503
A5504
A5505
A5506
A5507
A5508
A5509
A5510
A5511
A5512
A5513
A5514
A5515
A5516
A5517
A5518
A5519
A5520
A5521
A5522
A5523
A5524
A5525
A5526
A5527
A5528
A5529
A5530
A5531
A5532
A5533
A5534
A5535
A5536
A5537
A5538
A5539
A5540
A5541
A5542
A5543
A5544
A5545
A5546
A5547
A5548
A5549
A5550
A5551
A5552
A5553
A5554
A5555
A5556
A5557
A5558
A5559
A5560
A5561
A5562
A5563
A5564
A5565
A5566
A5567
A5568
A5569
A5570
A5571
A5572
A5573
A5574
A5575
A5576
A5577
A5578
A5579
A5580
A5581
A5582
A5583
A5584
A5585
A5586
A5587
A5588
A5589
A5590
A5591
A5592
A5593
A5594
A5595
A5596
A5597
A5598
A5599
A5600
A5601
A5602
A5603
A5604
A5605
A5606
A5607
A5608
A5609
A5610
A5611
A5612
A5613
A5614
A5615
A5616
A5617
A5618
A5619
A5620
A5621
A5622
A5623
A5624
A5625
A5626
A5627
A5628
A5629
A5630
A5631
A5632
A5633
A5634
A5635
A5636
A5637
A5638
A5639
A5640
A5641
A5642
A5643
A5644
A5645
A5646
A5647
A5648
A5649
A5650
A5651
A5652
A5653
A5654
A5655
A5656
A5657
A5658
A5659
A5660
A5661
A5662
A5663
A5664
A5665
A5666
A5667
A5668
A5669
A5670
A5671
A5672
A5673
A5674
A5675
A5676
A5677
A5678
A5679
A5680
A5681
A5682
A5683
A5684
A5685
A5686
A5687
A5688
A5689
A5690
A5691
A5692
A5693
A5694
A5695
A5696
A5697
A5698
A5699
A5700
A5701
A5702
A5703
A5704
A5705
A5706
A5707
A5708
A5709
A5710
A5711
A5712
A5713
A5714
A5715
A5716
A5717
A5718
A5719
A5720
A5721
A5722
A5723
A5724
A5725
A5726
A5727
A5728
A5729
A5730
A5731
A5732
A5733
A5734
A5735
A5736
A5737
A5738
A5739
A5740
A5741
A5742
A5743
A5744
A5745
A5746
A5747
A5748
A5749
A5750
A5751
A5752
A5753
A5754
A5755
A5756
A5757
A5758
A5759
A5760
A5761
A5762
A5763
A5764
A5765
A5766
A5767
A5768
A5769
A5770
A5771
A5772
A5773
A5774
A5775
A5776
A5777
A5778
A5779
A5780
A5781
A5782
A5783
A5784
A5785
A5786
A5787
A5788
A5789
A5790
A5791
A5792
A5793
A5794
A5795
A5796
A5797
A5798
A5799
A5800
A5801
A5802
A5803
A5804
A5805
A5806
A5807
A5808
A5809
A5810
A5811
A5812
A5813
A5814
A5815
A5816
A5817
A5818
A5819
A5820
A5821
A5822
A5823
A5824
A5825
A5826
A5827
A5828
A5829
A5830
A5831
A5832
A5833
A5834
A5835
A5836
A5837
A5838
A5839
A5840
A5841
A5842
A5843
A5844
A5845
A5846
A5847
A5848
A5849
A5850
A5851
A5852
A5853
A5854
A5855
A5856
A5857
A5858
A5859
A5860
A5861
A5862
A5863
A5864
A5865
A5866
A5867
A5868
A5869
A5870
A5871
A5872
A5873
A5874
A5875
A5876
A5877
A5878
A5879
A5880
A5881
A5882
A5883
A5884
A5885
A5886
A5887
A5888
A5889
A5890
A5891
A5892
A5893
A5894
A5895
A5896
A5897
A5898
A5899
A5900
A5901
A5902
A5903
A5904
A5905
A5906
A5907
A5908
A5909
A5910
A5911
A5912
A5913
A5914
A5915
A5916
A5917
A5918
A5919
A5920
A5921
A5922
A5923
A5924
A5925
A5926
A5927
A5928
A5929
A5930
A5931
A5932
A5933
A5934
A5935
A5936
A5937
A5938
A5939
A5940
A5941
A5942
A5943
A5944
A5945
A5946
A5947
A5948
A5949
A5950
A5951
A5952
A5953
A5954
A5955
A5956
A5957
A5958
A5959
A5960
A5961
A5962
A5963
A5964
A5965
A5966
A5967
A5968
A5969
A5970
A5971
A5972
A5973
A5974
A5975
A5976
A5977
A5978
A5979
A5980
A5981
A5982
A5983
A5984
A5985
A5986
A5987
A5988
A5989
A5990
A5991
A5992
A5993
A5994
A5995
A5996
A5997
A5998
A5999
A6000
A6001
A6002
A6003
A6004
A6005
A6006
A6007
A6008
A6009
A6010
A6011
A6012
A6013
A6014
A6015
A6016
A6017
A6018
A6019
A6020
A6021
A6022
A6023
A6024
A6025
A6026
A6027
A6028
A6029
A6030
A6031
A6032
A6033
A6034
A6035
A6036
A6037
A6038
A6039
A6040
A6041
A6042
A6043
A6044
A6045
A6046
A6047
A6048
A6049
A6050
A6051
A6052
A6053
A6054
A6055
A6056
A6057
A6058
A6059
A6060
A6061
A6062
A6063
A6064
A6065
A6066
A6067
A6068
A6069
A6070
A6071
A6072
A6073
A6074
A6075
A6076
A6077
A6078
A6079
A6080
A6081
A6082
A6083
A6084
A6085
A6086
A6087
A6088
A6089
A6090
A6091
A6092
A6093
A6094
A6095
A6096
A6097
A6098
A6099
A6100
A6101
A6102
A6103
A6104
A6105
A6106
A6107
A6108
A6109
A6110
A6111
A6112
A6113
A6114
A6115
A6116
A6117
A6118
A6119
A6120
A6121
A6122
A6123
A6124
A6125
A6126
A6127
A6128
A6129
A6130
A6131
A6132
A6133
A6134
A6135
A6136
A6137
A6138
A6139
A6140
A6141
A6142
A6143
A6144
A6145
A6146
A6147
A6148
A6149
A6150
A6151
A6152
A6153
A6154
A6155
A6156
A6157
A6158
A6159
A6160
A6161
A6162
A6163
A6164
A6165
A6166
A6167
A6168
A6169
A6170
A6171
A6172
A6173
A6174
A6175
A6176
A6177
A6178
A6179
A6180
A6181
A6182
A6183
A6184
A6185
A6186
A6187
A6188
A6189
A6190
A6191
A6192
A6193
A6194
A6195
A6196
A6197
A6198
A6199
A6200
A6201
A6202
A6203
A6204
A6205
A6206
A6207
A6208
A6209
A6210
A6211
A6212
A6213
A6214
A6215
A6216
A6217
A6218
A6219
A6220
A6221
A6222
A6223
A6224
A6225
A6226
A6227
A6228
A6229
A6230
A6231
A6232
A6233
A6234
A6235
A6236
A6237
A6238
A6239
A6240
A6241
A6242
A6243
A6244
A6245
A6246
A6247
A6248
A6249
A6250
A6251
A6252
A6253
A6254
A6255
A6256
A6257
A6258
A6259
A6260
A6261
A6262
A6263
A6264
A6265
A6266
A6267
A6268
A6269
A6270
A6271
A6272
A6273
A6274
A6275
A6276
A6277
A6278
A6279
A6280
A6281
A6282
A6283
A6284
A6285
A6286
A6287
A6288
A6289
A6290
A6291
A6292
A6293
A6294
A6295
A6296
A6297
A6298
A6299
A6300
A6301
A6302
A6303
A6304
A6305
A6306
A6307
A6308
A6309
A6310
A6311
A6312
A6313
A6314
A6315
A6316
A6317
A6318
A6319
A6320
A6321
A6322
A6323
A6324
A6325
A6326
A6327
A6328
A6329
A6330
A6331
A6332
A6333
A6334
A6335
A6336
A6337
A6338
A6339
A6340
A6341
A6342
A6343
A6344
A6345
A6346
A6347
A6348
A6349
A6350
A6351
A6352
A6353
A6354
A6355
A6356
A6357
A6358
A6359
A6360
A6361
A6362
A6363
A6364
A6365
A6366
A6367
A6368
A6369
A6370
A6371
A6372
A6373
A6374
A6375
A6376
A6377
A6378
A6379
A6380
A6381
A6382
A6383
A6384
A6385
A6386
A6387
A6388
A6389
A6390
A6391
A6392
A6393
A6394
A6395
A6396
A6397
A6398
A6399
A6400
A6401
A6402
A6403
A6404
A6405
A6406
A6407
A6408
A6409
A6410
A6411
A6412
A6413
A6414
A6415
A6416
A6417
A6418
A6419
A6420
A6421
A6422
A6423
A6424
A6425
A6426
A6427
A6428
A6429
A6430
A6431
A6432
A6433
A6434
A6435
A6436
A6437
A6438
A6439
A6440
A6441
A6442
A6443
A6444
A6445
A6446
A6447
A6448
A6449
A6450
A6451
A6452
A6453
A6454
A6455
A6456
A6457
A6458
A6459
A6460
A6461
A6462
A6463
A6464
A6465
A6466
A6467
A6468
A6469
A6470
A6471
A6472
A6473
A6474
A6475
A6476
A6477
A6478
A6479
A6480
A6481
A6482
A6483
A6484
A6485
A6486
A6487
A6488
A6489
A6490
A6491
A6492
A6493
A6494
A6495
A6496
A6497
A6498
A6499
A6500
A6501
A6502
A6503
A6504
A6505
A6506
A6507
A6508
A6509
A6510
A6511
A6512
A6513
A6514
A6515
A6516
A6517
A6518
A6519
A6520
A6521
A6522
A6523
A6524
A6525
A6526
A6527
A6528
A6529
A6530
A6531
A6532
A6533
A6534
A6535
A6536
A6537
A6538
A6539
A6540
A6541
A6542
A6543
A6544
A6545
A6546
A6547
A6548
A6549
A6550
A6551
A6552
A6553
A6554
A6555
A6556
A6557
A6558
A6559
A6560
A6561
A6562
A6563
A6564
A6565
A6566
A6567
A6568
A6569
A6570
A6571
A6572
A6573
A6574
A6575
A6576
A6577
A6578
A6579
A6580
A6581
A6582
A6583
A6584
A6585
A6586
A6587
A6588
A6589
A6590
A6591
A6592
A6593
A6594
A6595
A6596
A6597
A6598
A6599
A6600
A6601
A6602
A6603
A6604
A6605
A6606
A6607
A6608
A6609
A6610
A6611
A6612
A6613
A6614
A6615
A6616
A6617
A6618
A6619
A6620
A6621
A6622
A6623
A6624
A6625
A6626
A6627
A6628
A6629
A6630
A6631
A6632
A6633
A6634
A6635
A6636
A6637
A6638
A6639
A6640
A6641
A6642
A6643
A6644
A6645
A6646
A6647
A6648
A6649
A6650
A6651
A6652
A6653
A6654
A6655
A6656
A6657
A6658
A6659
A6660
A6661
A6662
A6663
A6664
A6665
A6666
A6667
A6668
A6669
A6670
A6671
A6672
A6673
A6674
A6675
A6676
A6677
A6678
A6679
A6680
A6681
A6682
A6683
A6684
A6685
A6686
A6687
A6688
A6689
A6690
A6691
A6692
A6693
A6694
A6695
A6696
A6697
A6698
A6699
A6700
A6701
A6702
A6703
A6704
A6705
A6706
A6707
A6708
A6709
A6710
A6711
A6712
A6713
A6714
A6715
A6716
A6717
A6718
A6719
A6720
A6721
A6722
A6723
A6724
A6725
A6726
A6727
A6728
A6729
A6730
A6731
A6732
A6733
A6734
A6735
A6736
A6737
A6738
A6739
A6740
A6741
A6742
A6743
A6744
A6745
A6746
A6747
A6748
A6749
A6750
A6751
A6752
A6753
A6754
A6755
A6756
A6757
A6758
A6759
A6760
A6761
A6762
A6763
A6764
A6765
A6766
A6767
A6768
A6769
A6770
A6771
A6772
A6773
A6774
A6775
A6776
A6777
A6778
A6779
A6780
A6781
A6782
A6783
A6784
A6785
A6786
A6787
A6788
A6789
A6790
A6791
A6792
A6793
A6794
A6795
A6796
A6797
A6798
A6799
A6800
A6801
A6802
A6803
A6804
A6805
A6806
A6807
A6808
A6809
A6810
A6811
A6812
A6813
A6814
A6815
A6816
A6817
A6818
A6819
A6820
A6821
A6822
A6823
A6824
A6825
A6826
A6827
A6828
A6829
A6830
A6831
A6832
A6833
A6834
A6835
A6836
A6837
A6838
A6839
A6840
A6841
A6842
A6843
A6844
A6845
A6846
A6847
A6848
A6849
A6850
A6851
A6852
A6853
A6854
A6855
A6856
A6857
A6858
A6859
A6860
A6861
A6862
A6863
A6864
A6865
A6866
A6867
A6868
A6869
A6870
A6871
A6872
A6873
A6874
A6875
A6876
A6877
A6878
A6879
A6880
A6881
A6882
A6883
A6884
A6885
A6886
A6887
A6888
A6889
A6890
A6891
A6892
A6893
A6894
A6895
A6896
A6897
A6898
A6899
A6900
A6901
A6902
A6903
A6904
A6905
A6906
A6907
A6908
A6909
A6910
A6911
A6912
A6913
A6914
A6915
A6916
A6917
A6918
A6919
A

Boundary Commission for England - London Region
Final recommendation
Islington South and Finsbury Borough Constituency - Electorate 73,470

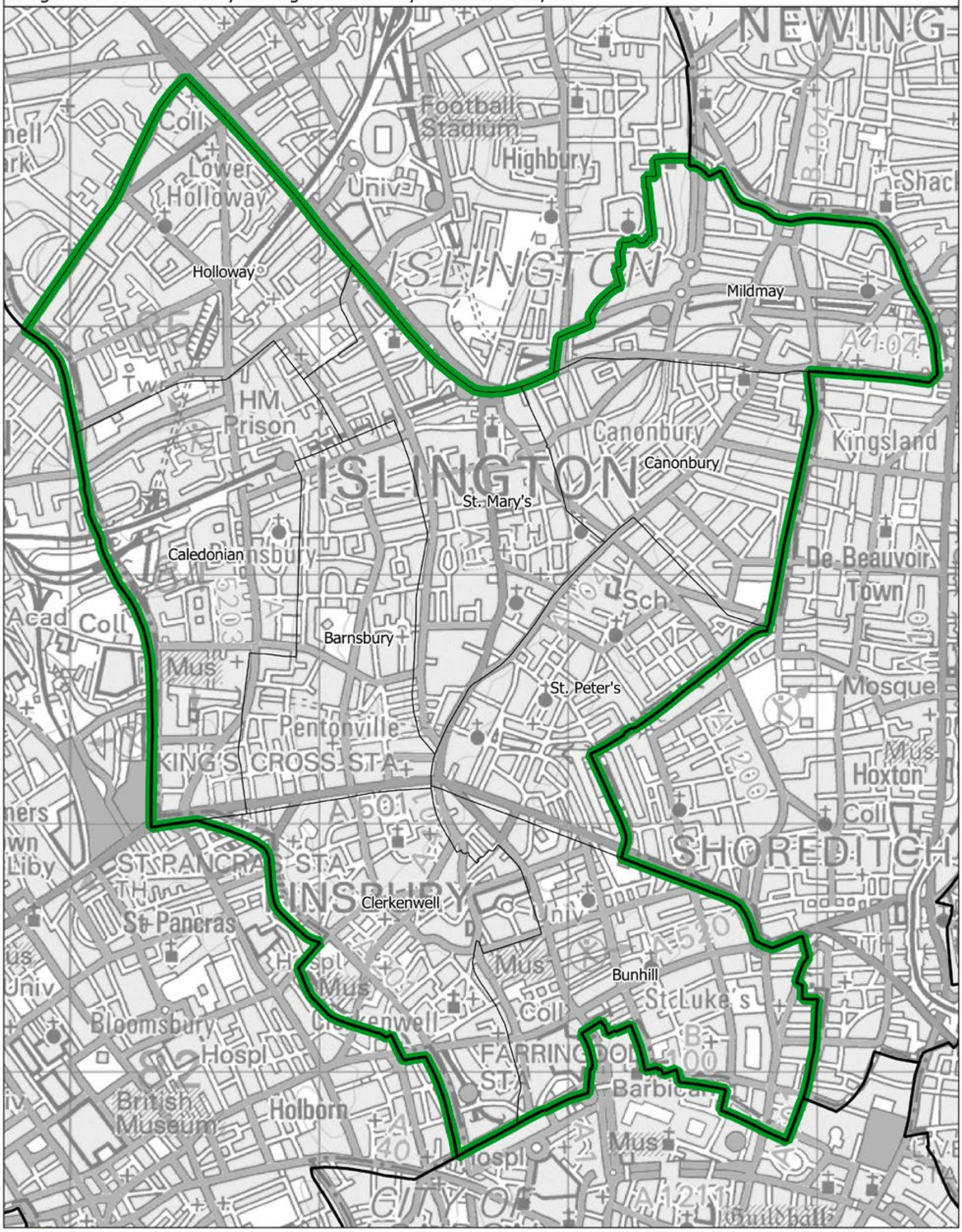

This map is based upon Ordnance Survey material with the permission of Ordnance Survey on behalf of the Keeper of Public Records © Crown copyright and database right 2018. Unauthorised reproduction infringes Crown copyright and database right. Boundary Commission for England 100018289. 2018.

Islington South and Finsbury BC

Kensington and Chelsea BC

Boundary Commission for England - London Region
Final recommendation
Kensington and Chelsea Borough Constituency - Electorate 76,454

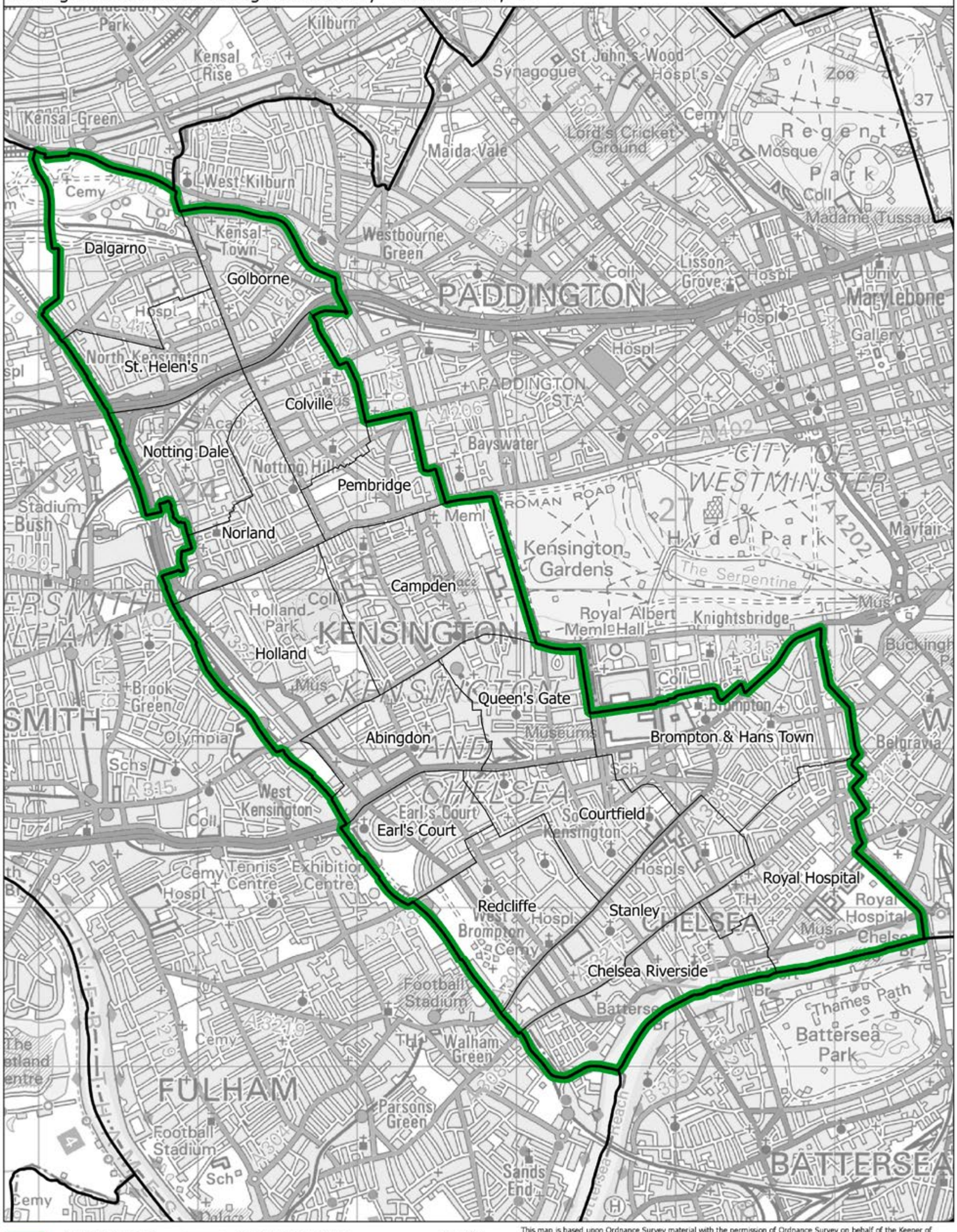

This map is based upon Ordnance Survey material with the permission of Ordnance Survey on behalf of the Keeper of Public Records © Crown copyright and database right 2018. Unauthorised reproduction infringes Crown copyright and database right. Boundary Commission for England 100018289. 2018.

Boundary Commission for England - London Region
Final recommendation
Kingston and Surbiton Borough Constituency - Electorate 77,995

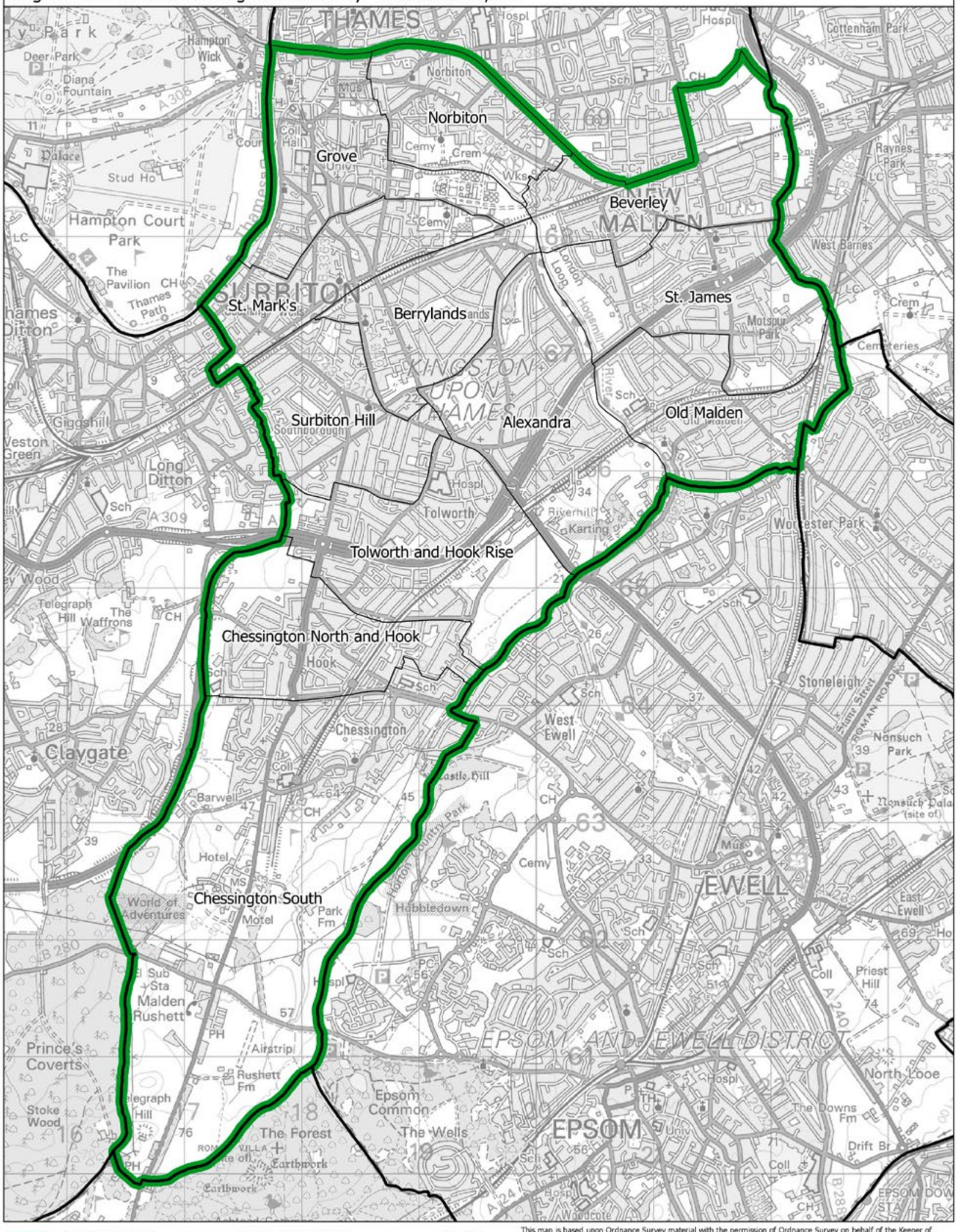

This map is based upon Ordnance Survey material with the permission of Ordnance Survey on behalf of the Keeper of Public Records © Crown copyright and database right 2018. Unauthorised reproduction infringes Crown copyright and database right. Boundary Commission for England 100018289. 2018.

Kingston and Surbiton BC

Lewisham and Catford BC

Boundary Commission for England - London Region
Final recommendation
Lewisham and Catford Borough Constituency - Electorate 73,341

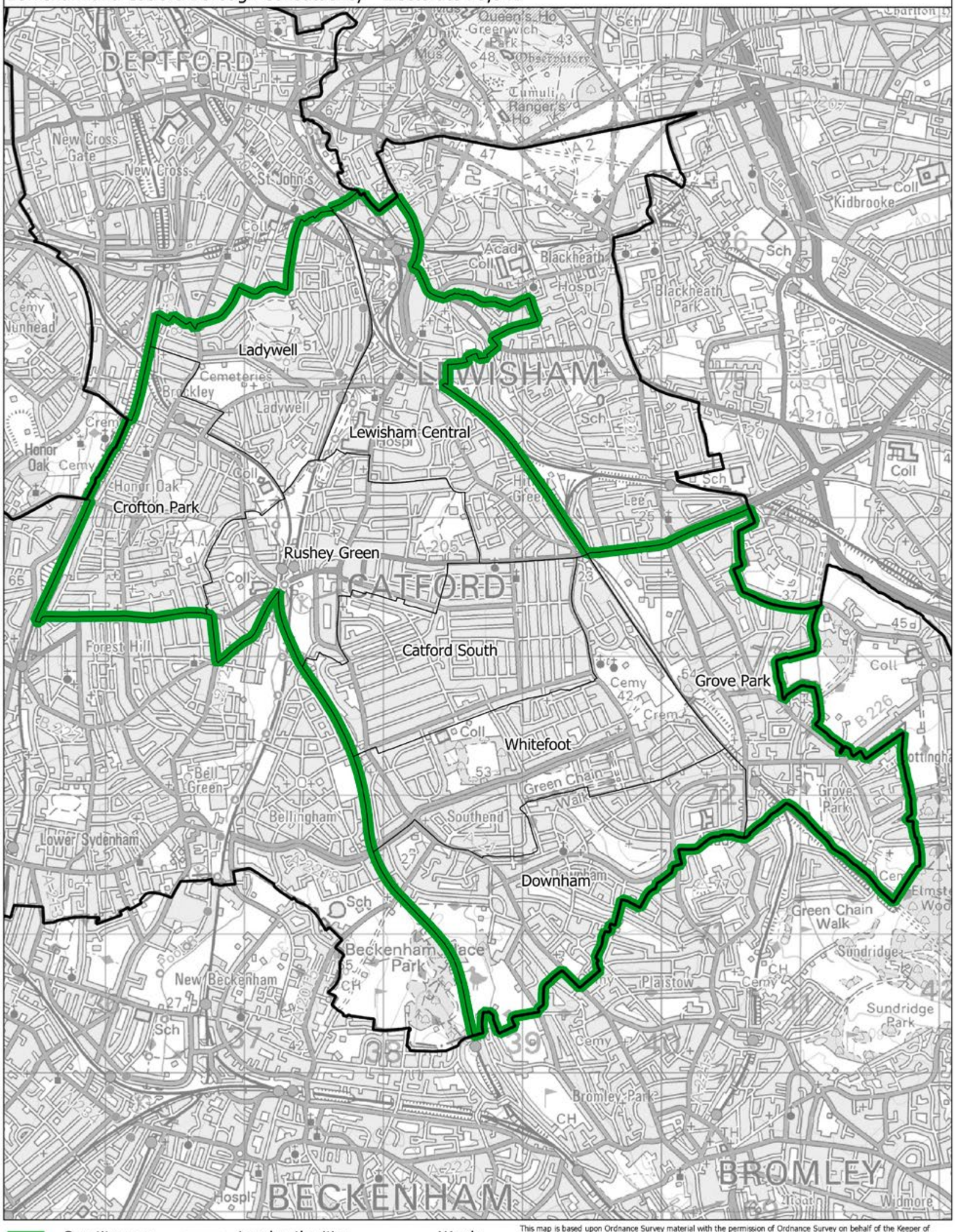

This map is based upon Ordnance Survey material with the permission of Ordnance Survey on behalf of the Keeper of Public Records © Crown copyright and database right 2018. Unauthorised reproduction infringes Crown copyright and database right. Boundary Commission for England 100018289. 2018.

Boundary Commission for England - London Region
Final recommendation
Leyton and Stratford Borough Constituency - Electorate 74,379

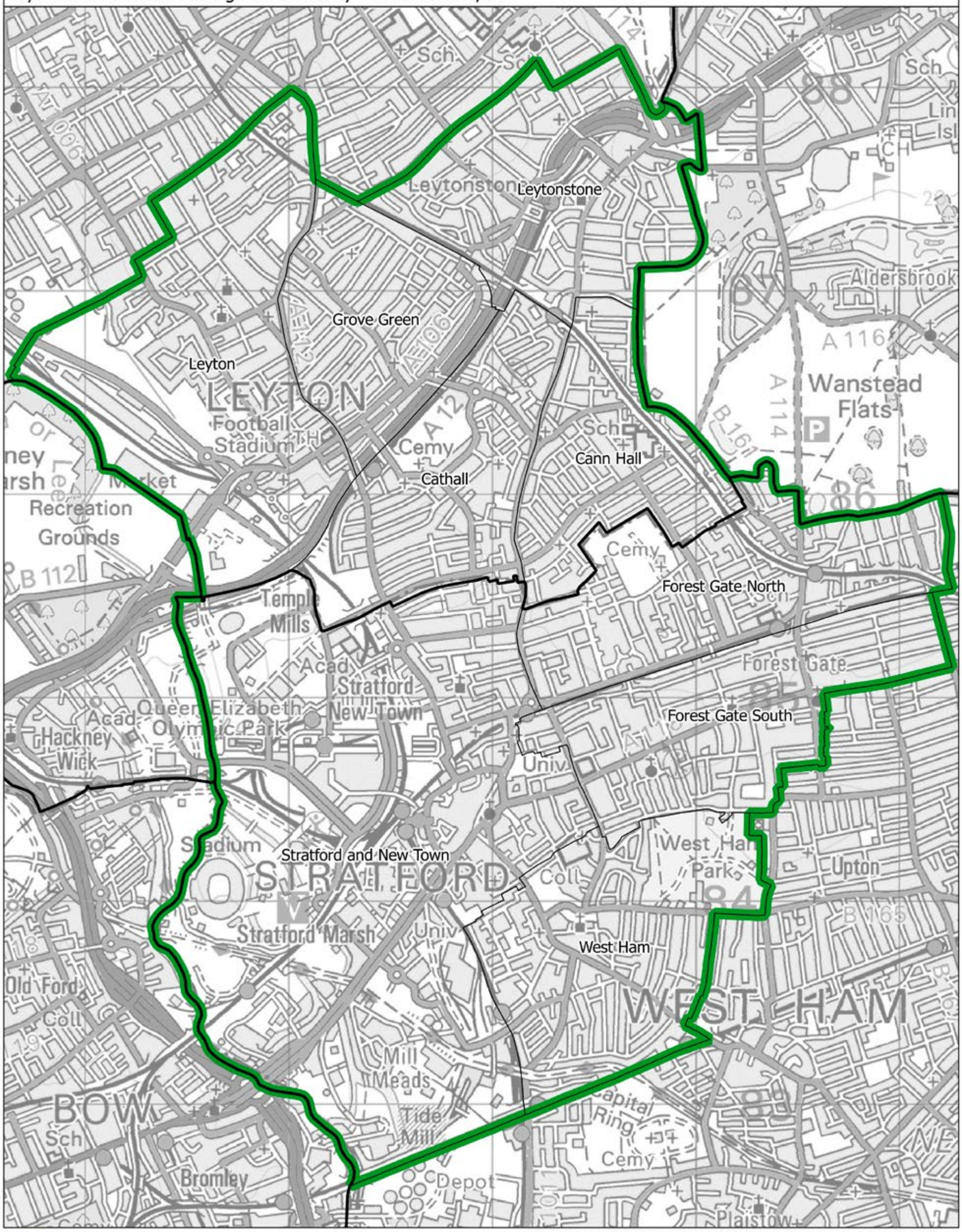

This map is based upon Ordnance Survey material with the permission of Ordnance Survey on behalf of the Keeper of Public Records © Crown copyright and database right 2018. Unauthorised reproduction infringes Crown copyright and database right. Boundary Commission for England 100018289. 2018.

Leyton and Stratford BC

Boundary Commission for England - London Region
Final recommendation
Mitcham and Norbury Borough Constituency - Electorate 77,160

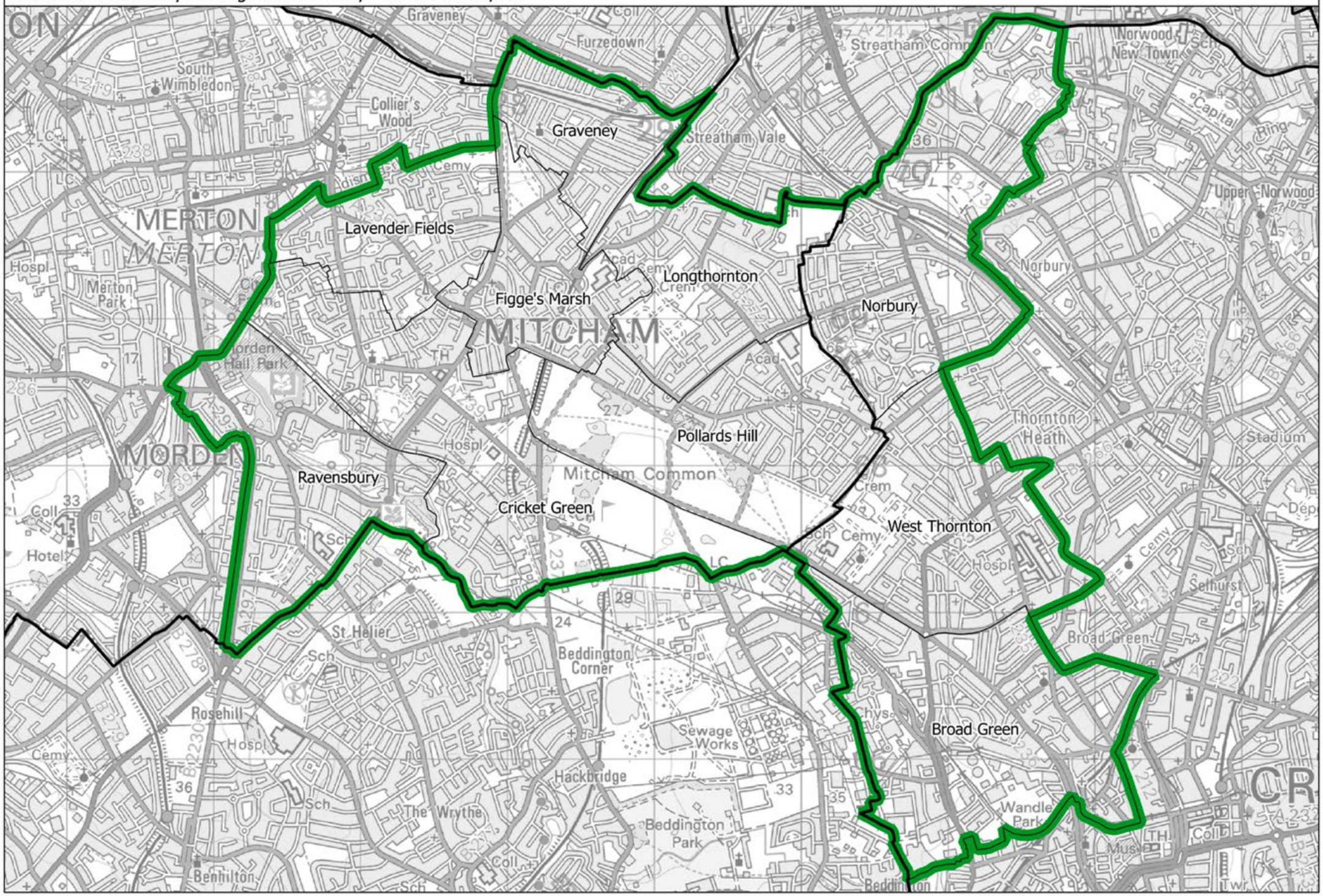

This map is based upon Ordnance Survey material with the permission of Ordnance Survey on behalf of the Keeper of Public Records © Crown copyright and database right 2018. Unauthorised reproduction infringes Crown copyright and database right. Boundary Commission for England 100018289. 2018.

Mitcham and Norbury BC

Boundary Commission for England - London Region

Final recommendation

Norwood and Thornton Heath Borough Constituency - Electorate 77,544

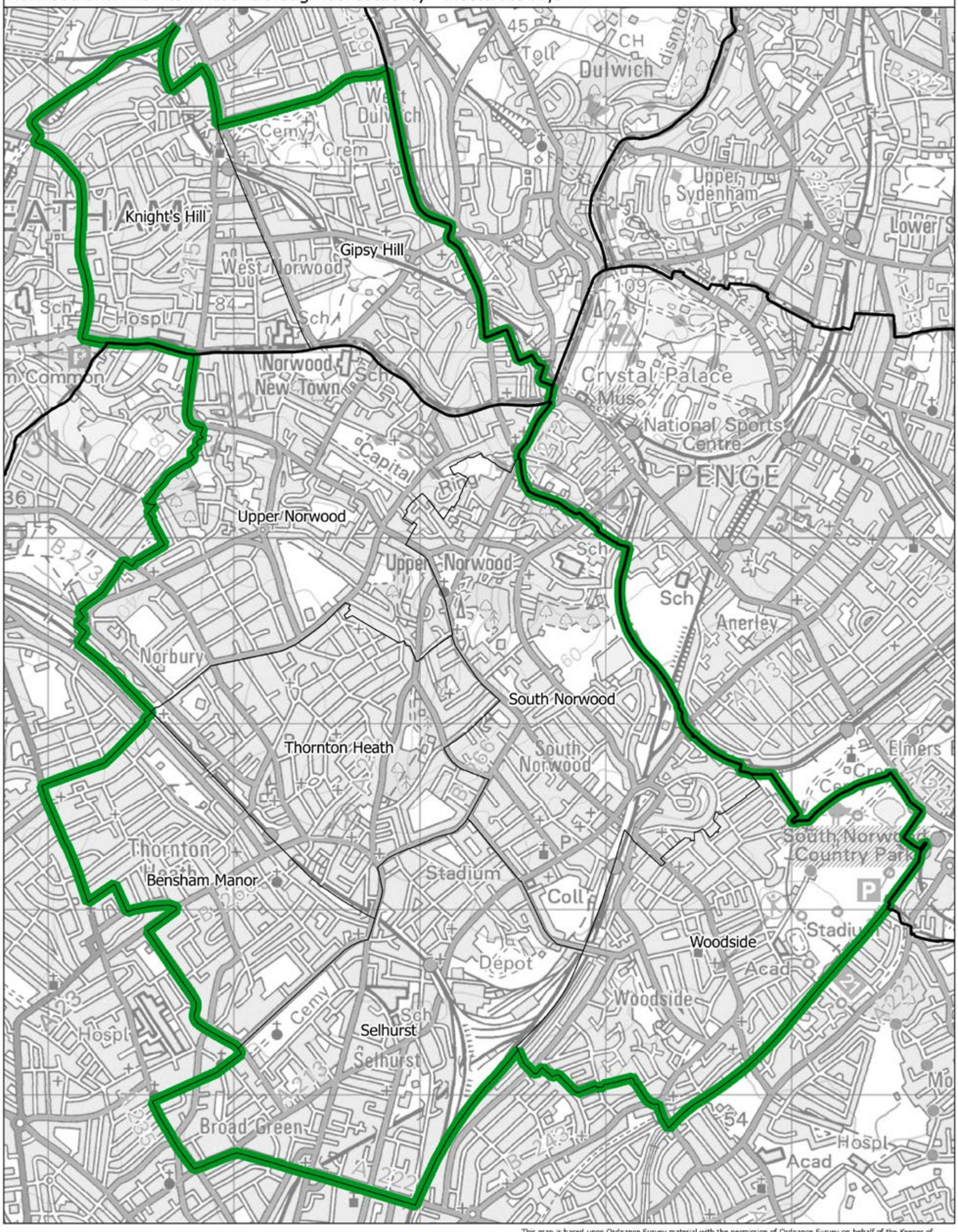

This map is based upon Ordnance Survey material with the permission of Ordnance Survey on behalf of the Keeper of Public Records © Crown copyright and database right 2018. Unauthorised reproduction infringes Crown copyright and database right. Boundary Commission for England 100018289. 2018.

Orpington BC

Boundary Commission for England - London Region
Final recommendation
Orpington Borough Constituency - Electorate 78,277

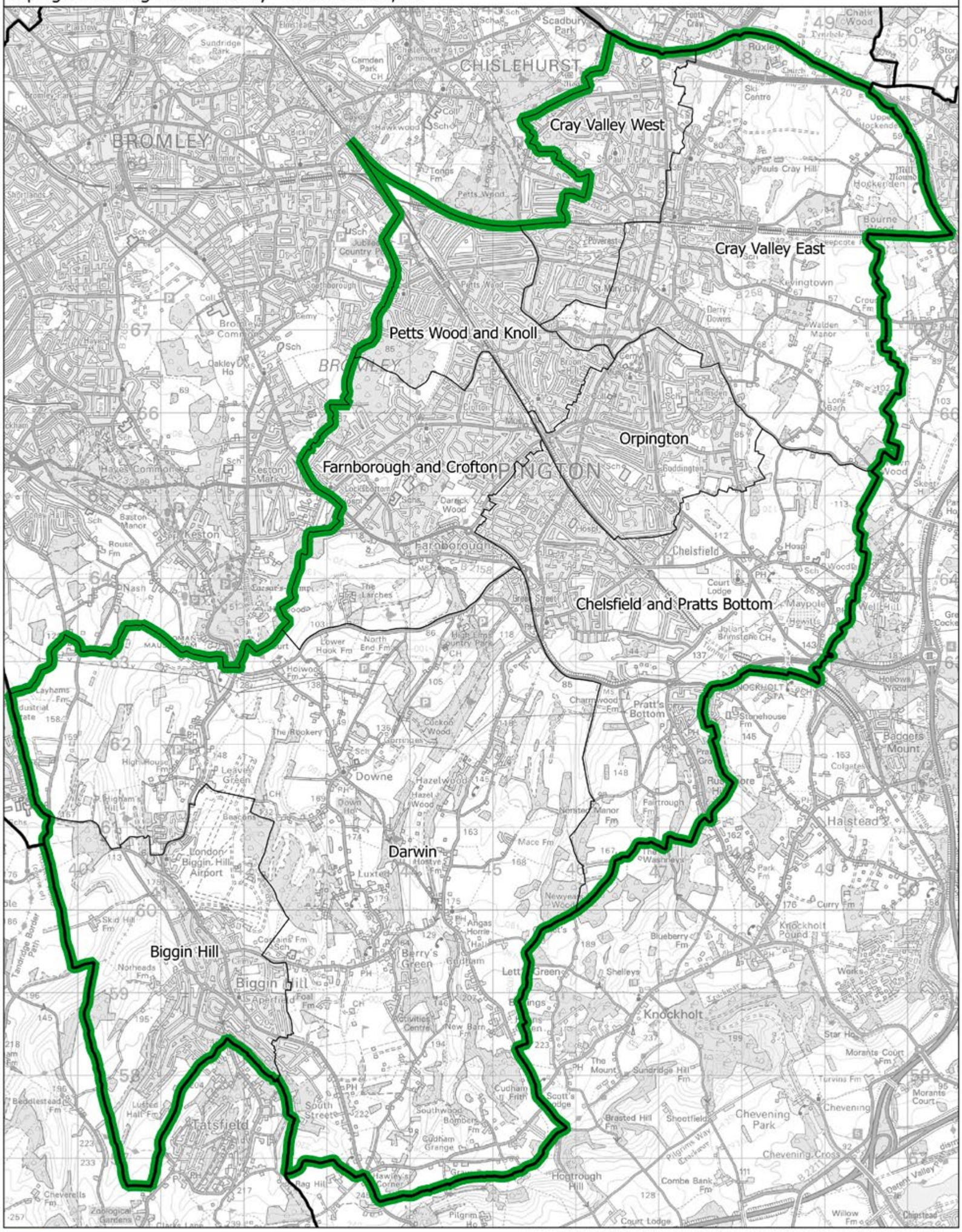

This map is based upon Ordnance Survey material with the permission of Ordnance Survey on behalf of the Keeper of Public Records © Crown copyright and database right 2018. Unauthorised reproduction infringes Crown copyright and database right. Boundary Commission for England 100018289. 2018.

Boundary Commission for England - London Region
Final recommendation
Paddington and Queen's Park Borough Constituency - Electorate 71,624

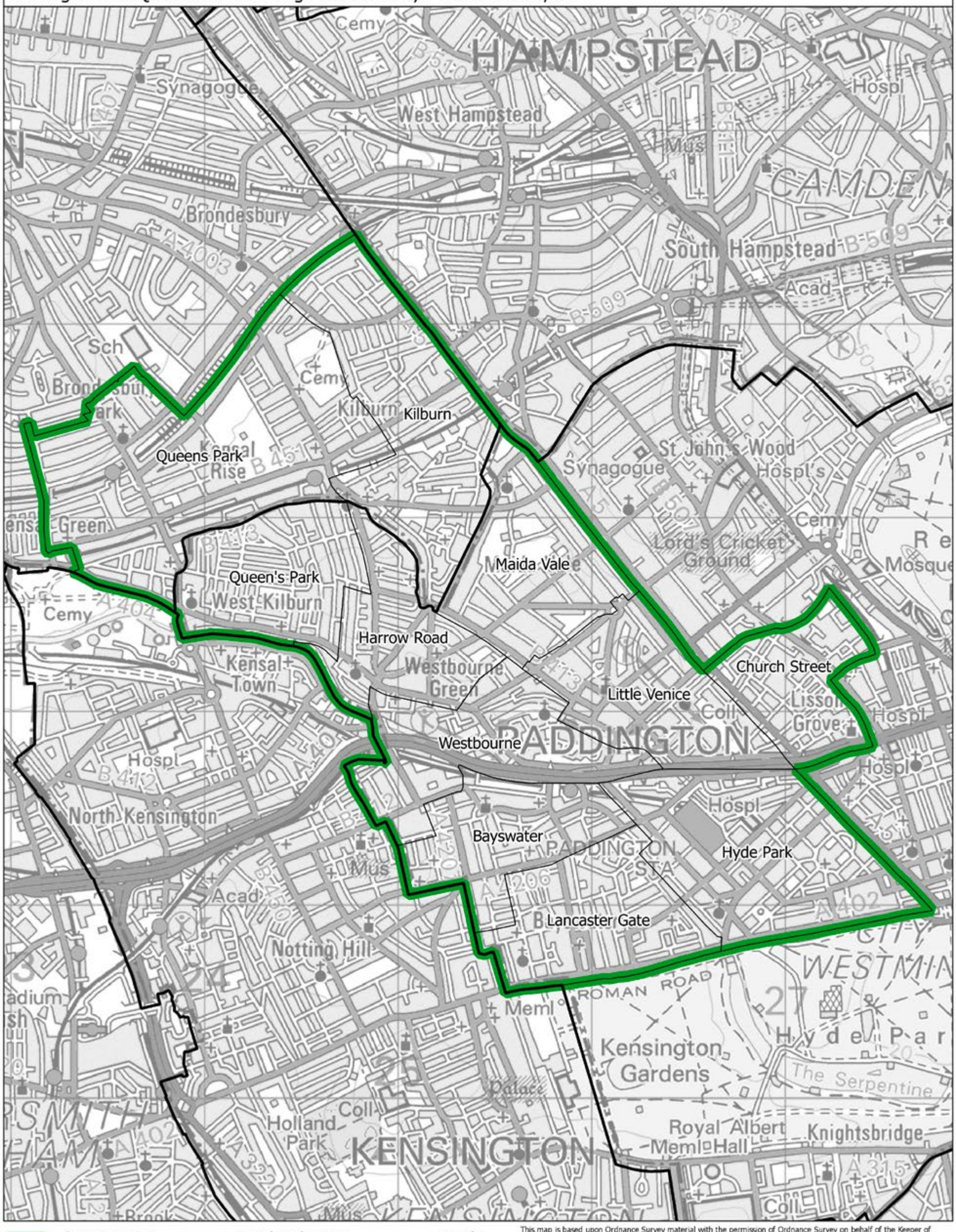

This map is based upon Ordnance Survey material with the permission of Ordnance Survey on behalf of the Keeper of Public Records © Crown copyright and database right 2018. Unauthorised reproduction infringes Crown copyright and database right. Boundary Commission for England 100018289. 2018.

Paddington and Queen's Park BC

Boundary Commission for England - London Region
Final recommendation
Poplar and Canning Town Borough Constituency - Electorate 78,073

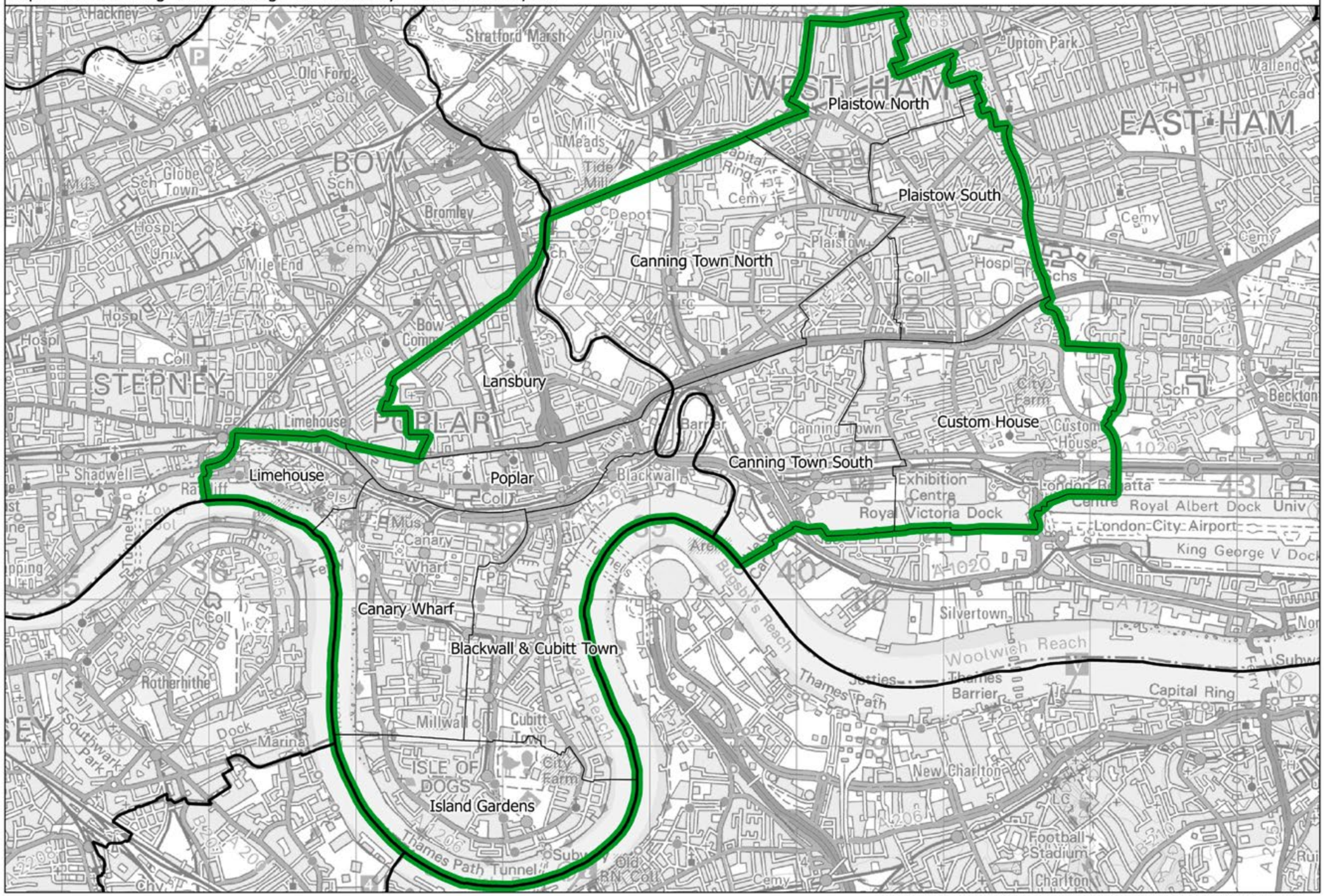

This map is based upon Ordnance Survey material with the permission of Ordnance Survey on behalf of the Keeper of Public Records © Crown copyright and database right 2018. Unauthorised reproduction infringes Crown copyright and database right. Boundary Commission for England 100018289. 2018.

Poplar and Canning Town BC

Boundary Commission for England - London Region
Final recommendation
Putney and Wandsworth Town Borough Constituency - Electorate 72,359

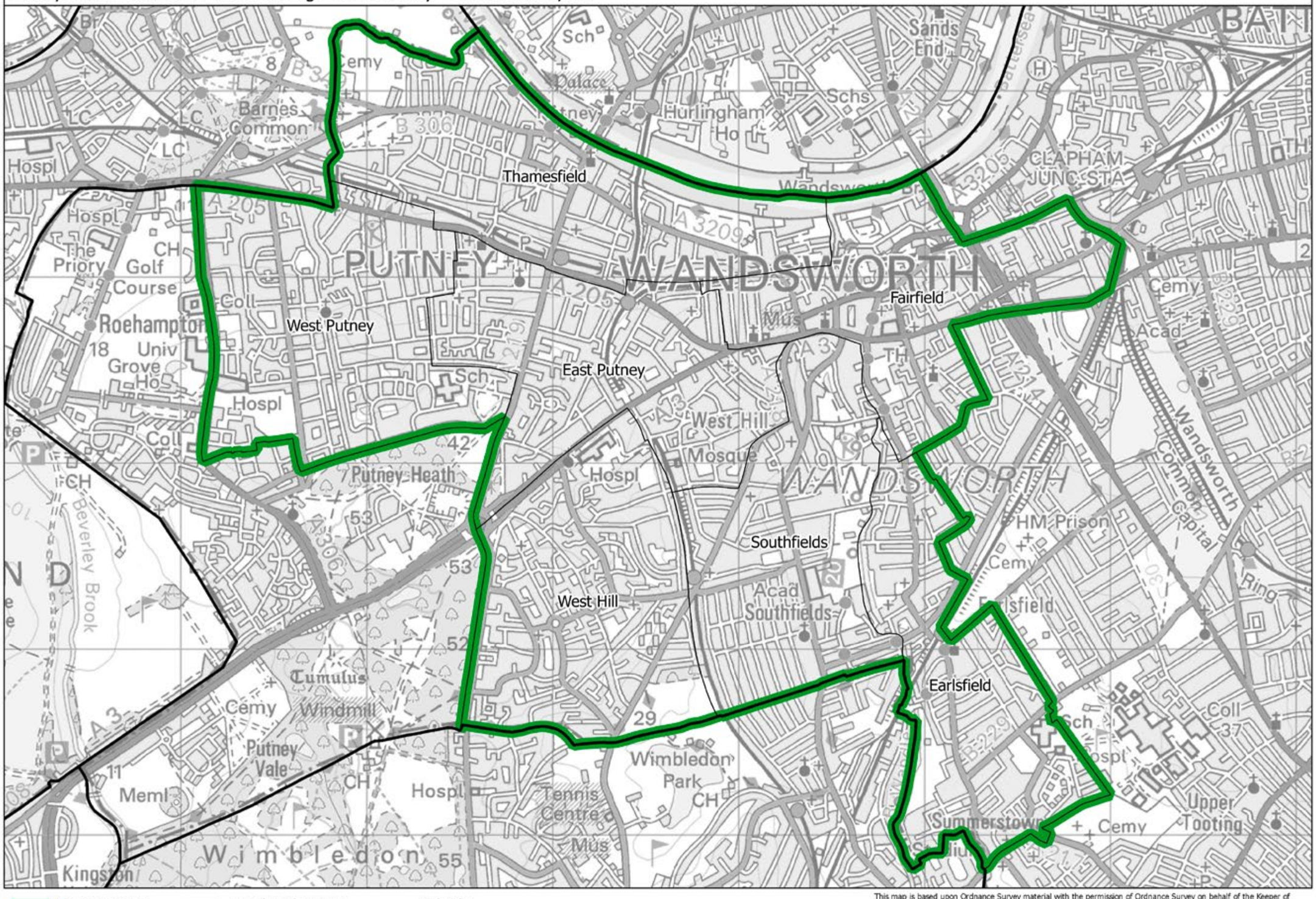

This map is based upon Ordnance Survey material with the permission of Ordnance Survey on behalf of the Keeper of Public Records © Crown copyright and database right 2018. Unauthorised reproduction infringes Crown copyright and database right. Boundary Commission for England 100018289. 2018.

Putney and Wandsworth Town BC

Richmond Park BC

Boundary Commission for England - London Region
Final recommendation
Richmond Park Borough Constituency - Electorate 74,740

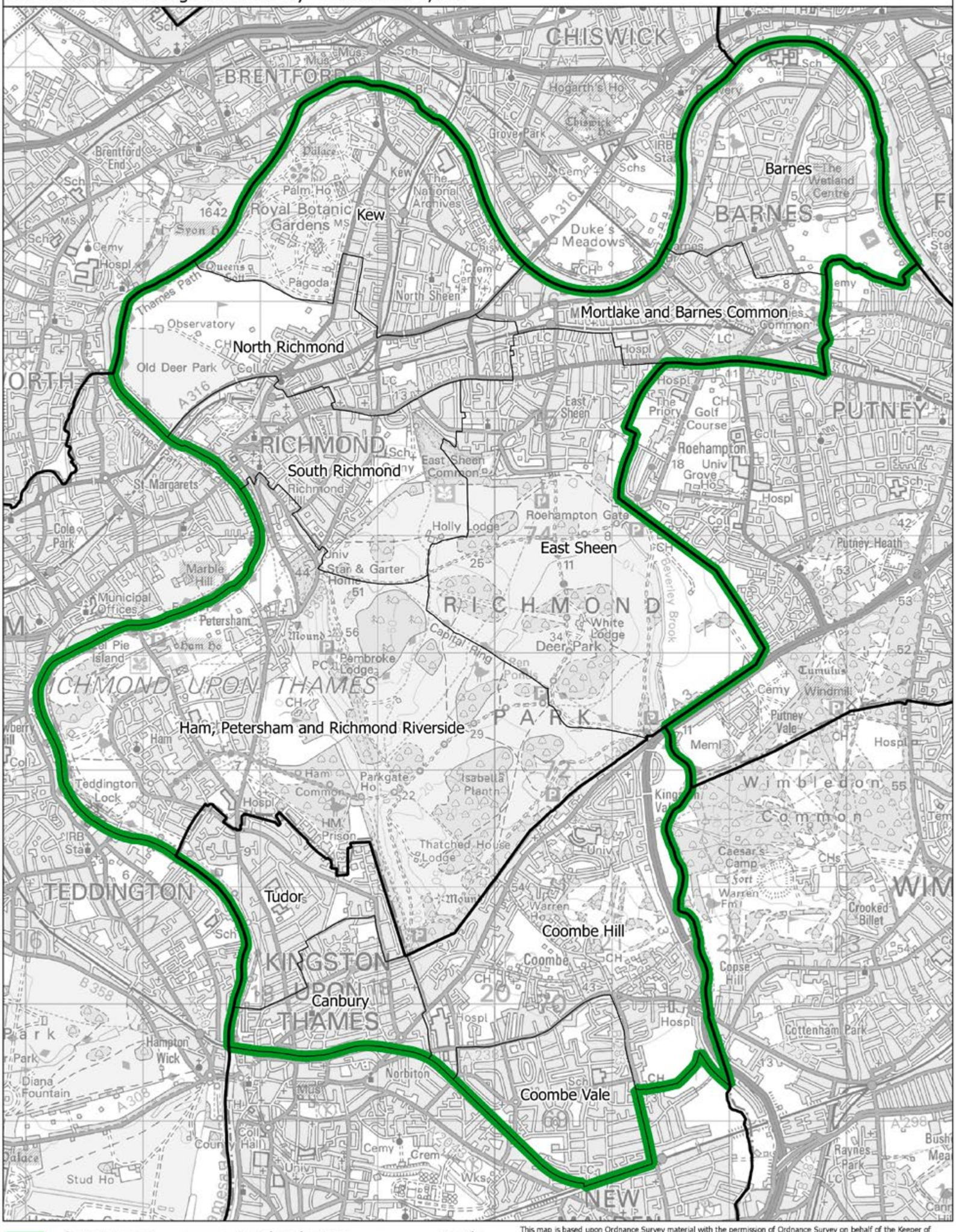

This map is based upon Ordnance Survey material with the permission of Ordnance Survey on behalf of the Keeper of Public Records © Crown copyright and database right 2018. Unauthorised reproduction infringes Crown copyright and database right. Boundary Commission for England 100018289. 2018.

Boundary Commission for England - London Region
Final recommendation
Romford Borough Constituency - Electorate 77,329

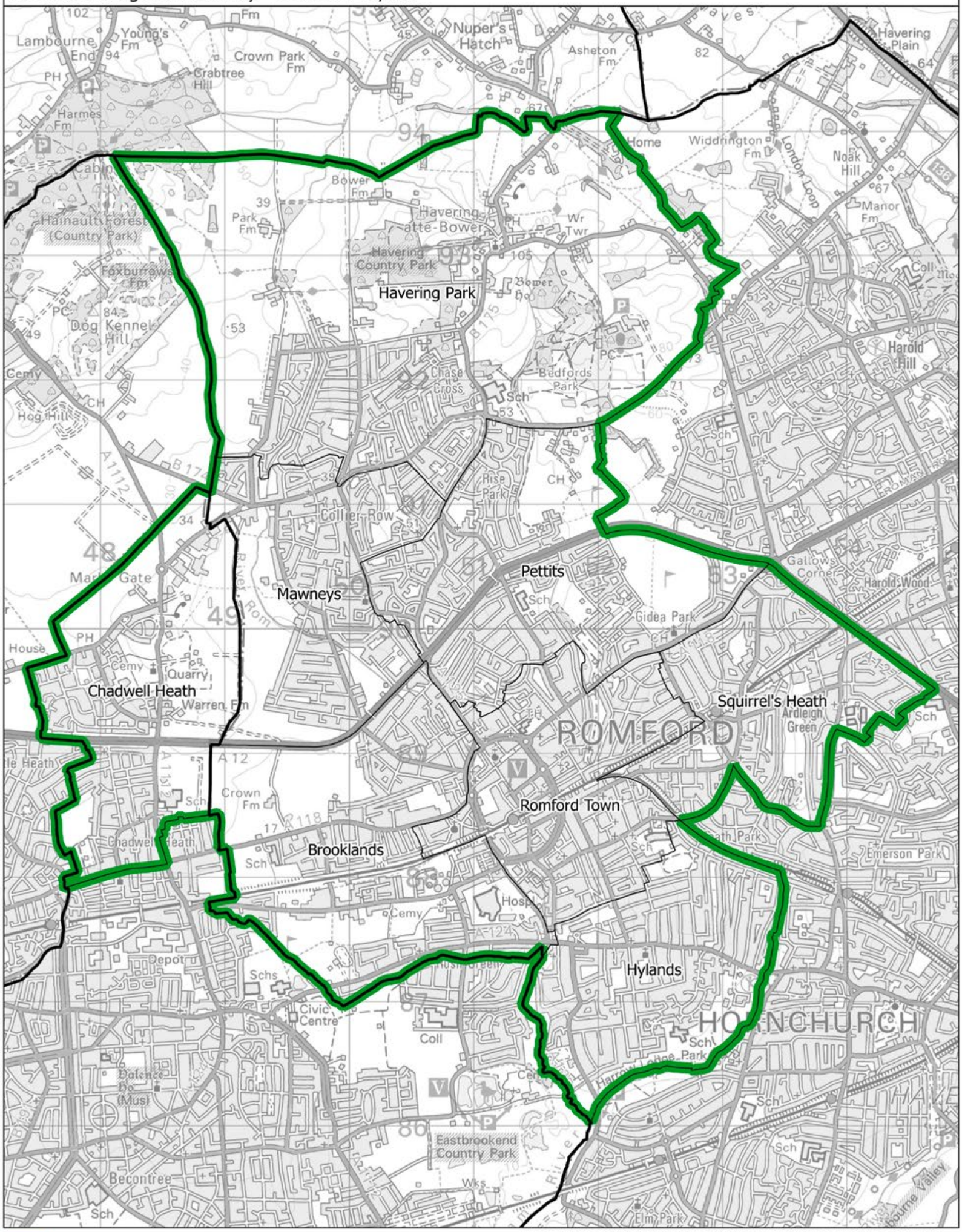

This map is based upon Ordnance Survey material with the permission of Ordnance Survey on behalf of the Keeper of Public Records © Crown copyright and database right 2018. Unauthorised reproduction infringes Crown copyright and database right. Boundary Commission for England 100018289. 2018.

Boundary Commission for England - London Region
Final recommendation
Ruislip, Northwood and Pinner Borough Constituency - Electorate 71,331

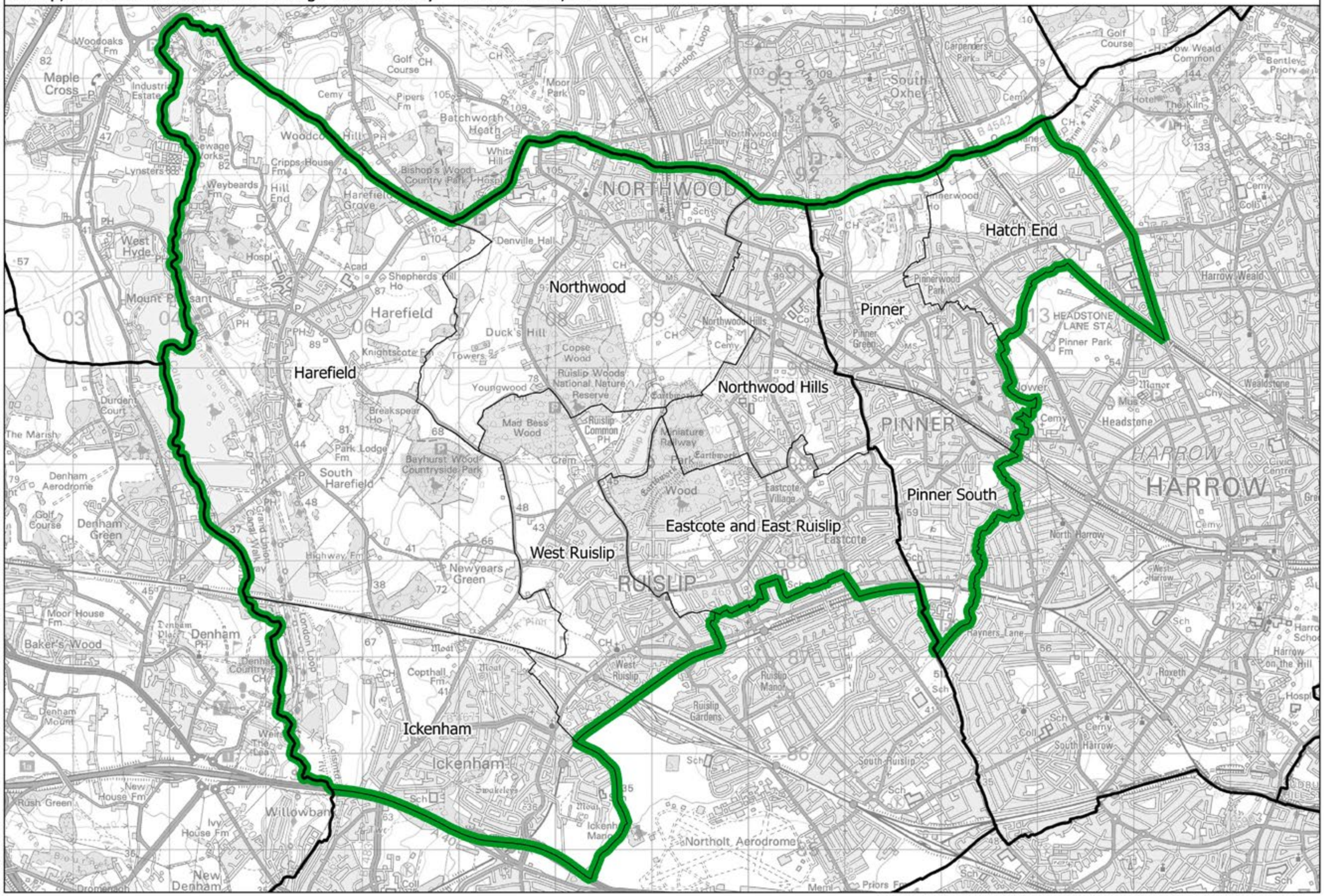

This map is based upon Ordnance Survey material with the permission of Ordnance Survey on behalf of the Keeper of Public Records © Crown copyright and database right 2018. Unauthorised reproduction infringes Crown copyright and database right. Boundary Commission for England 100018289. 2018.

Ruislip, Northwood and Pinner BC

Boundary Commission for England - London Region
Final recommendation
Shoreditch and Bethnal Green Borough Constituency - Electorate 75,449

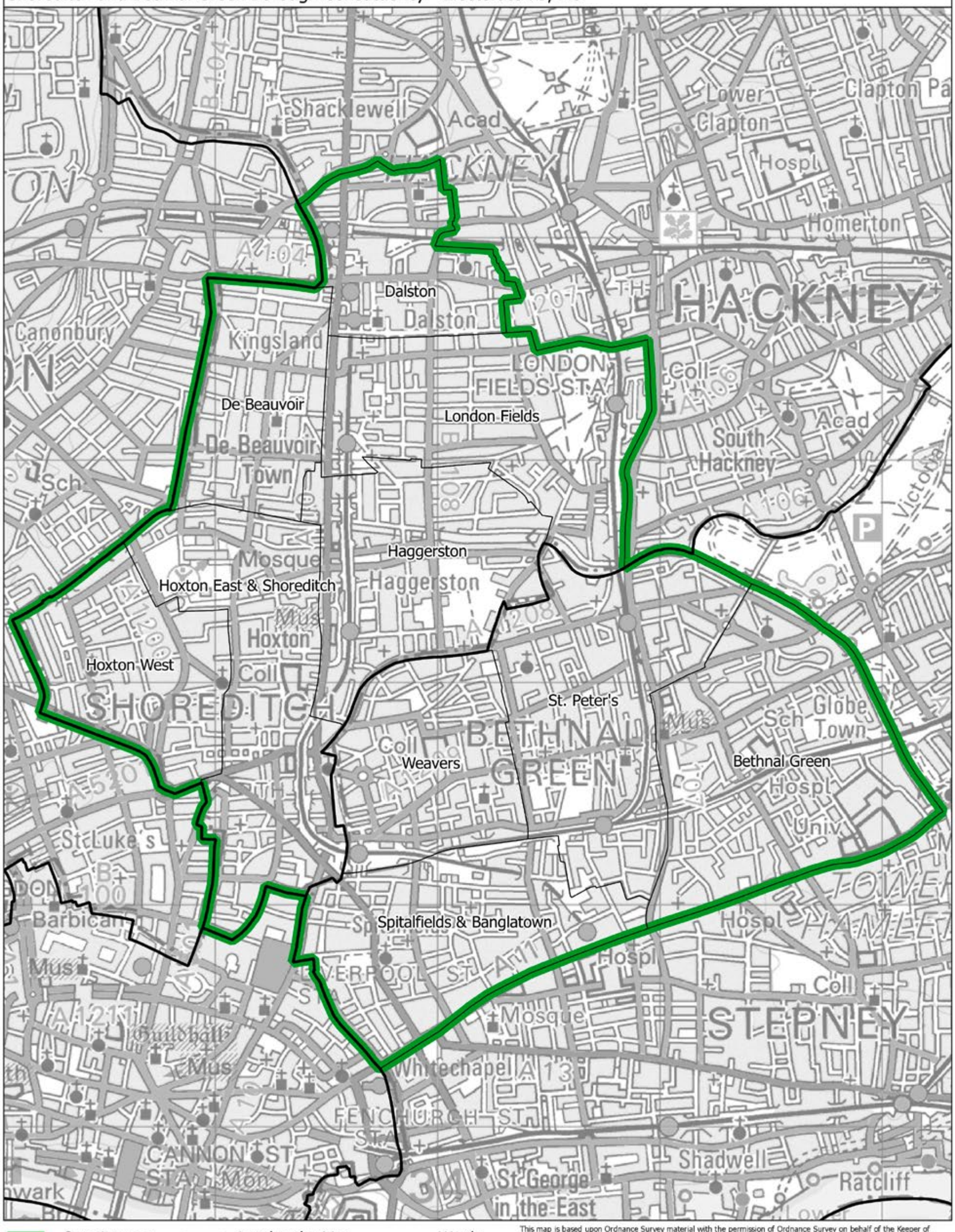

This map is based upon Ordnance Survey material with the permission of Ordnance Survey on behalf of the Keeper of Public Records © Crown copyright and database right 2018. Unauthorised reproduction infringes Crown copyright and database right. Boundary Commission for England 100018289. 2018.

Shoreditch and Bethnal Green BC

Southall and Heston BC

Boundary Commission for England - London Region
Final recommendation
Southall and Heston Borough Constituency - Electorate 78,143

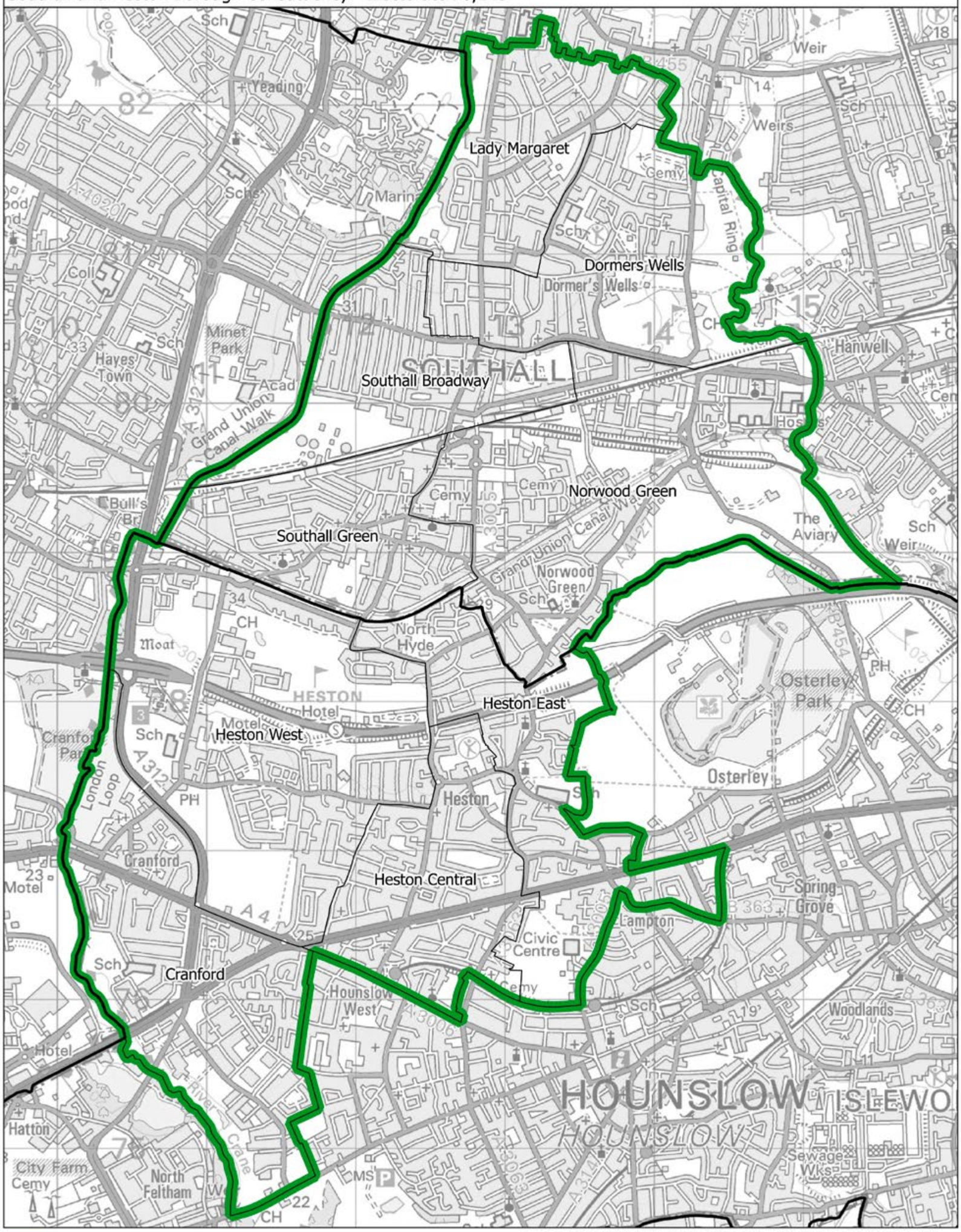

This map is based upon Ordnance Survey material with the permission of Ordnance Survey on behalf of the Keeper of Public Records © Crown copyright and database right 2018. Unauthorised reproduction infringes Crown copyright and database right. Boundary Commission for England 100018289. 2018.

Boundary Commission for England - London Region
Final recommendation
Stepney and Bow Borough Constituency - Electorate 77,554

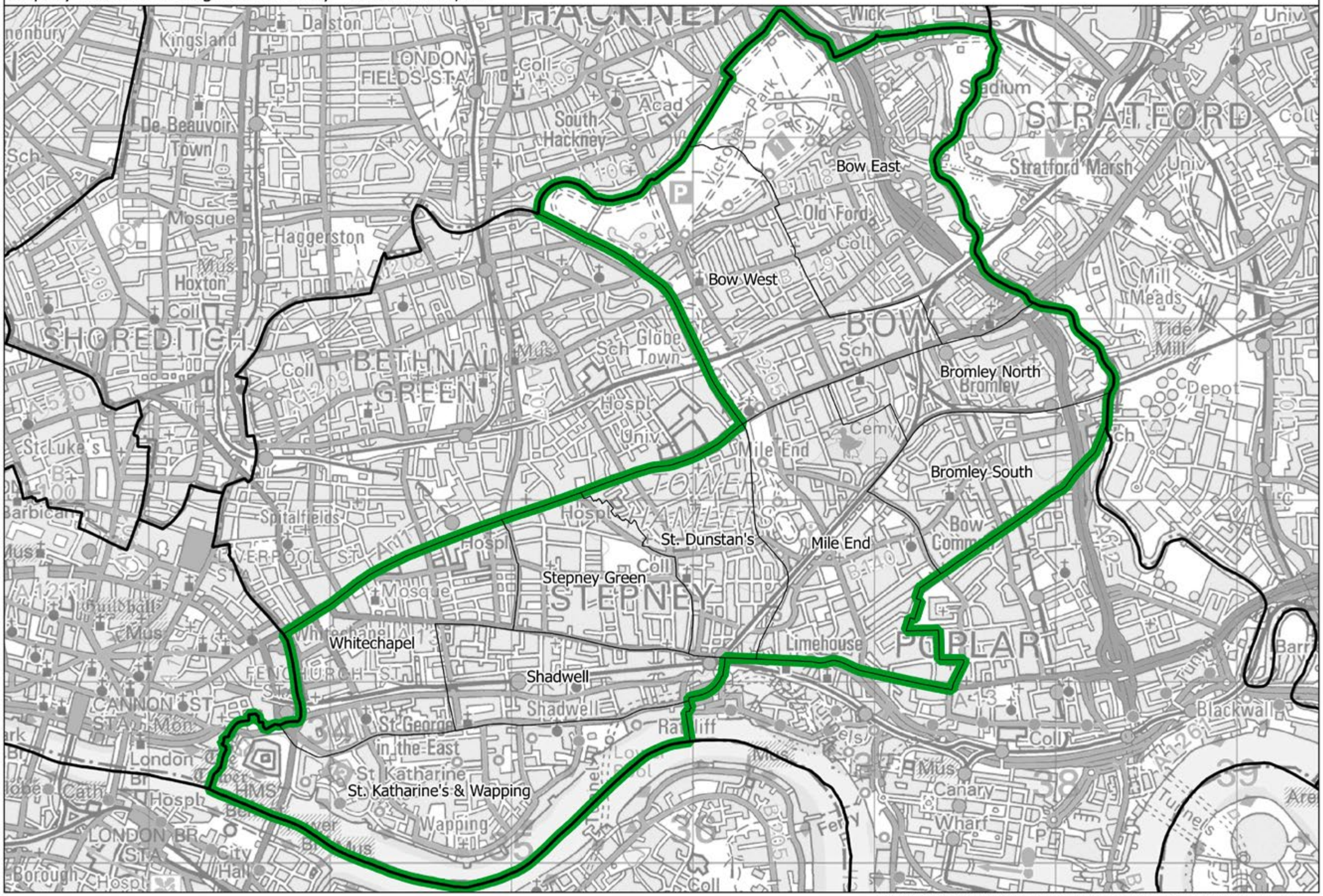

This map is based upon Ordnance Survey material with the permission of Ordnance Survey on behalf of the Keeper of Public Records © Crown copyright and database right 2018. Unauthorised reproduction infringes Crown copyright and database right. Boundary Commission for England 100018289. 2018.

Stepney and Bow BC

Streatham and Brixton Hill BC

Boundary Commission for England - London Region
Final recommendation
Streatham and Brixton Hill Borough Constituency - Electorate 72,663

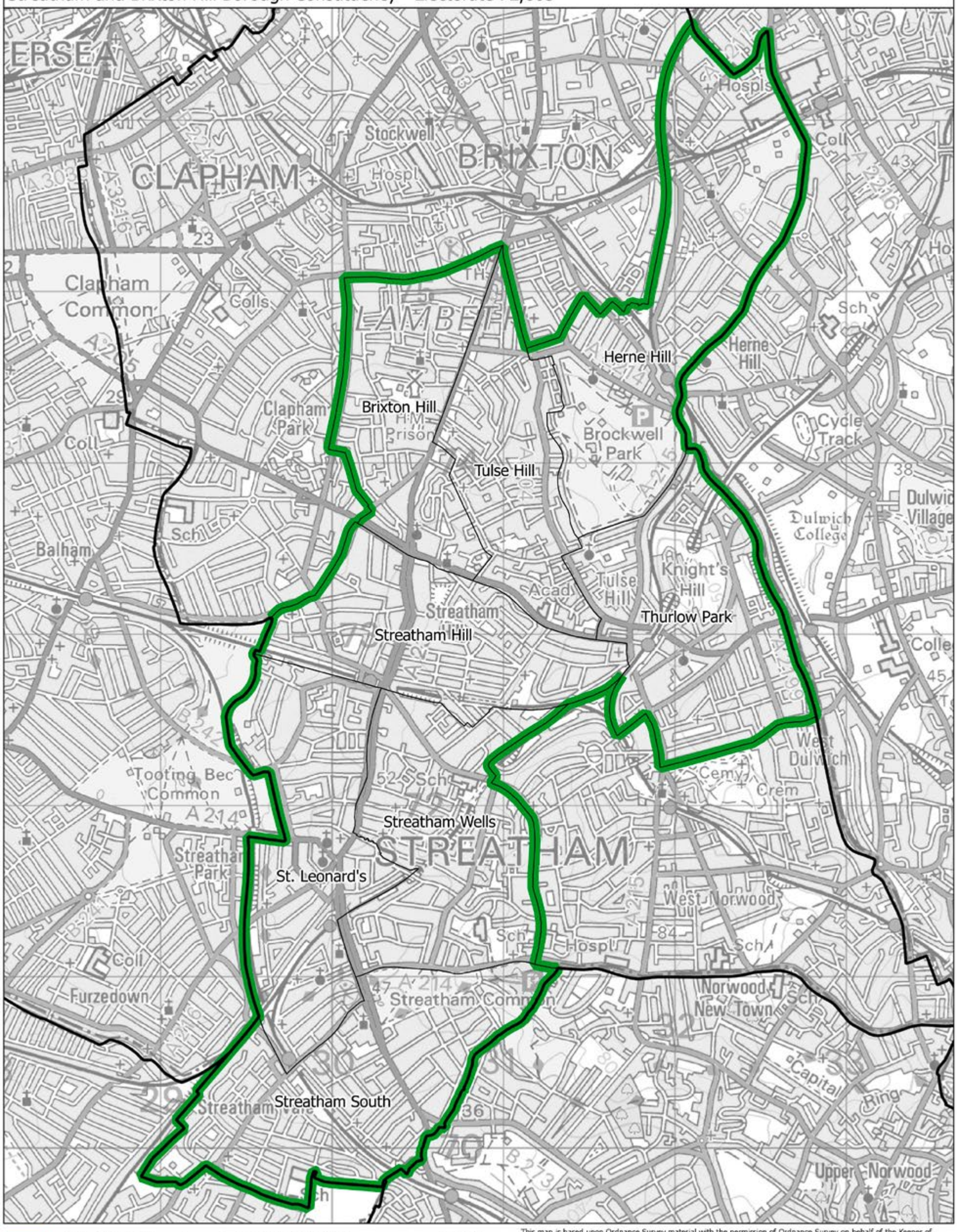

This map is based upon Ordnance Survey material with the permission of Ordnance Survey on behalf of the Keeper of Public Records © Crown copyright and database right 2018. Unauthorised reproduction infringes Crown copyright and database right. Boundary Commission for England 100018289. 2018.

Boundary Commission for England - London Region
Final recommendation
Sutton and Cheam Borough Constituency - Electorate 73,858

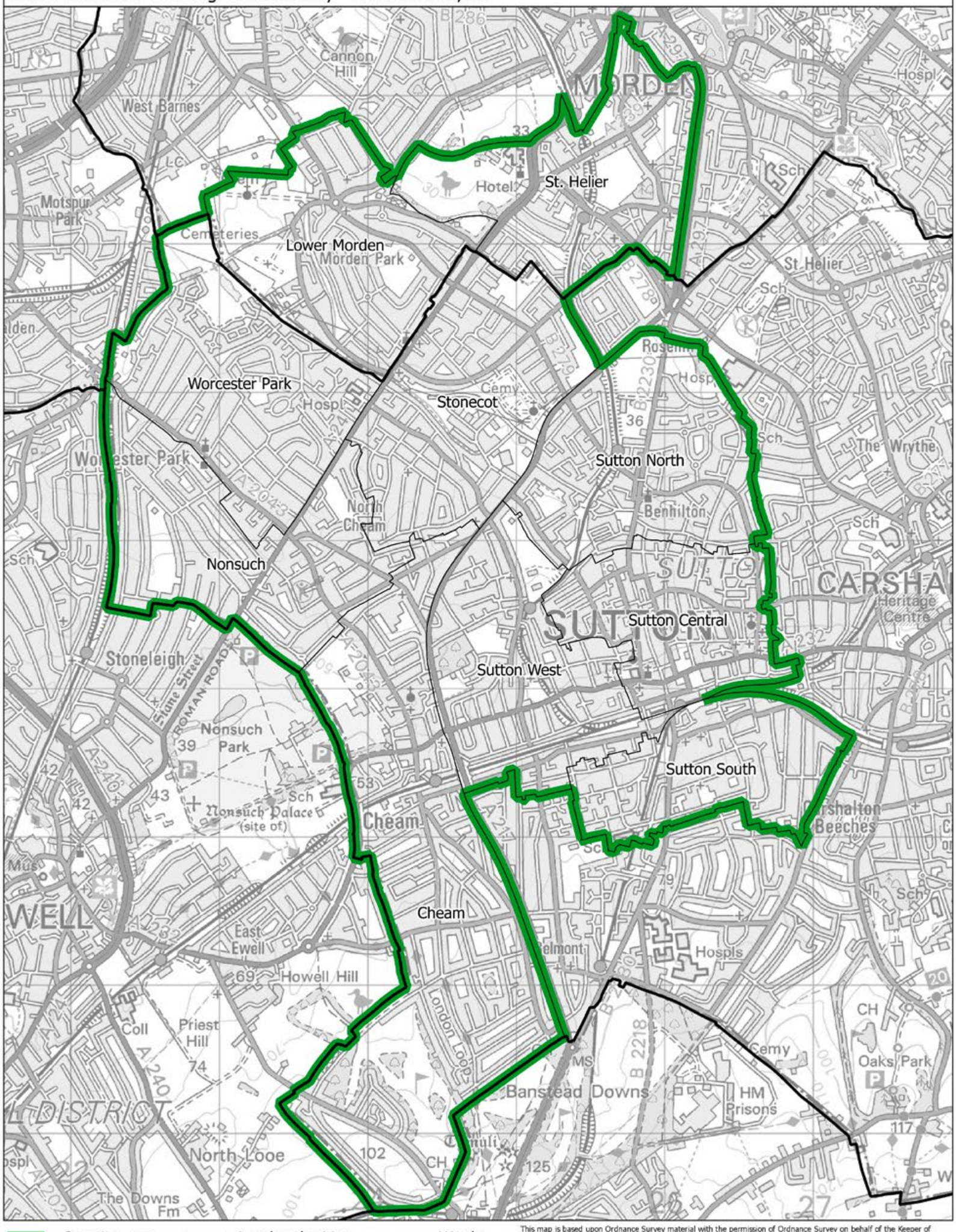

This map is based upon Ordnance Survey material with the permission of Ordnance Survey on behalf of the Keeper of Public Records © Crown copyright and database right 2018. Unauthorised reproduction infringes Crown copyright and database right. Boundary Commission for England 100018289. 2018.

Sutton and Cheam BC

Tooting and Balham BC

Boundary Commission for England - London Region
Final recommendation
Tooting and Balham Borough Constituency - Electorate 71,051

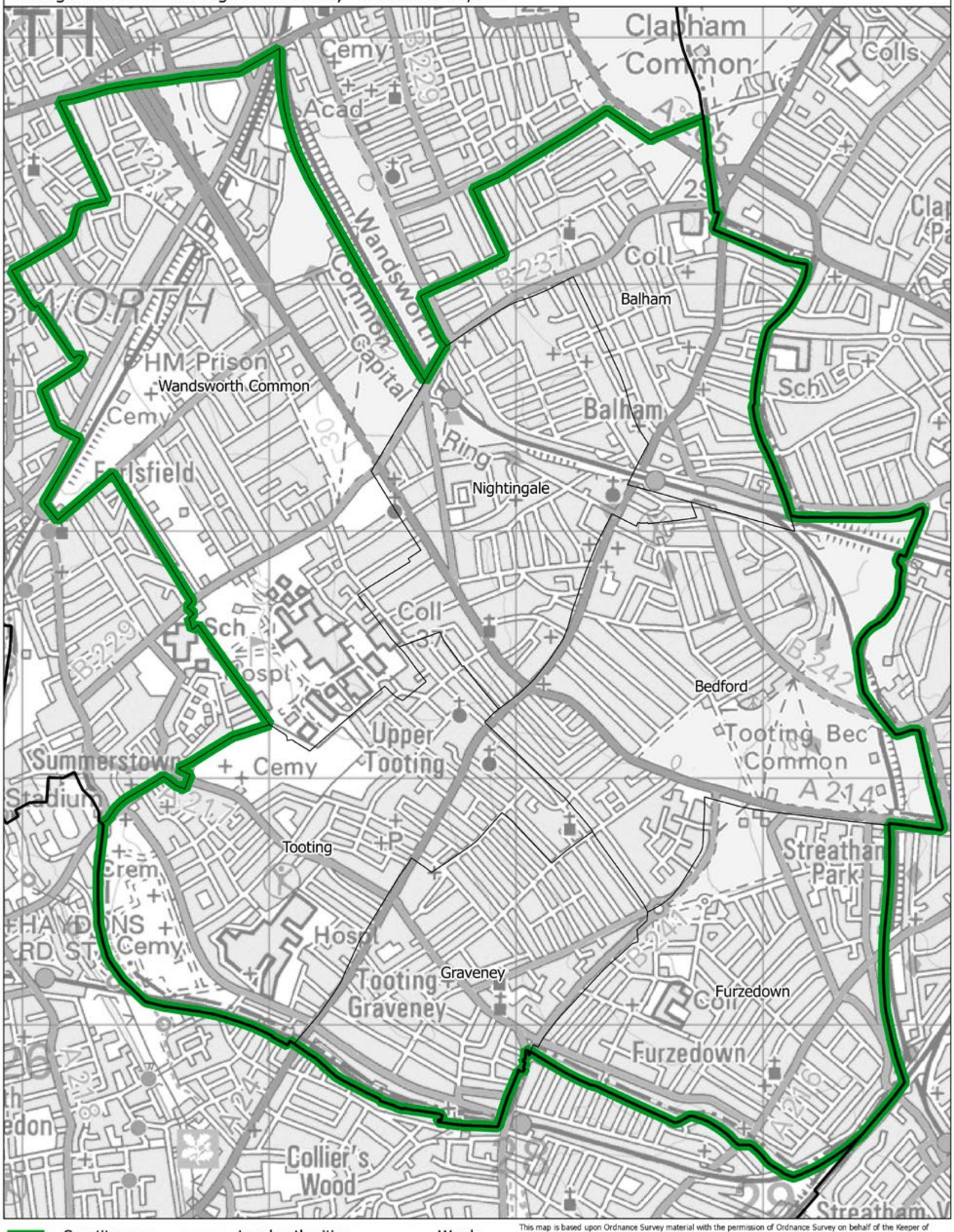

Constituency — Local authorities — Wards

This map is based upon Ordnance Survey material with the permission of Ordnance Survey on behalf of the Keeper of Public Records © Crown copyright and database right 2018. Unauthorised reproduction infringes Crown copyright and database right. Boundary Commission for England 100018289. 2018.

Boundary Commission for England - London Region
Final recommendation
Tottenham Borough Constituency - Electorate 73,484

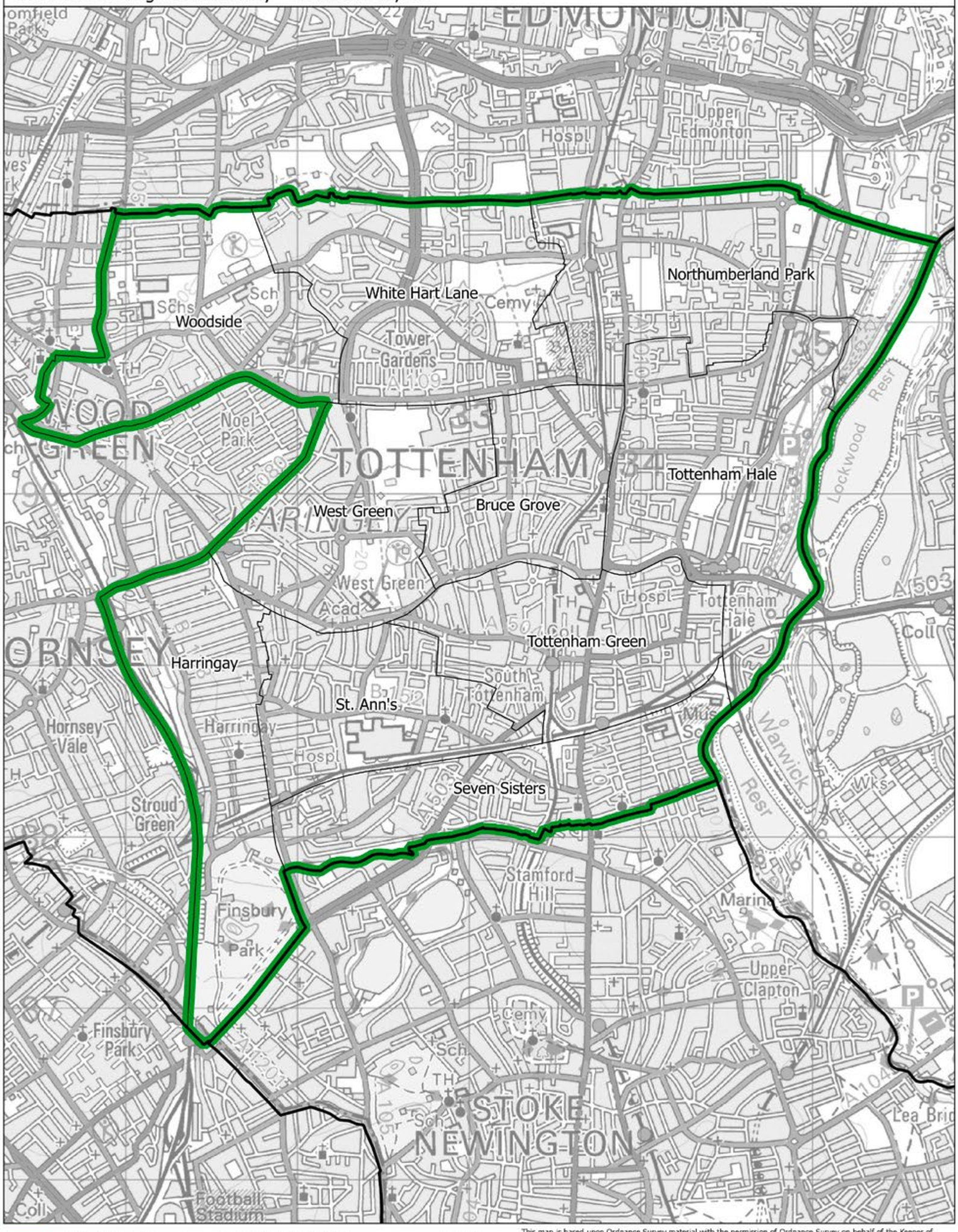

Constituency — Local authorities — Wards

This map is based upon Ordnance Survey material with the permission of Ordnance Survey on behalf of the Keeper of Public Records © Crown copyright and database right 2018. Unauthorised reproduction infringes Crown copyright and database right. Boundary Commission for England 100018289. 2018.

Tottenham BC

Boundary Commission for England - London Region
Final recommendation
Twickenham Borough Constituency - Electorate 78,247

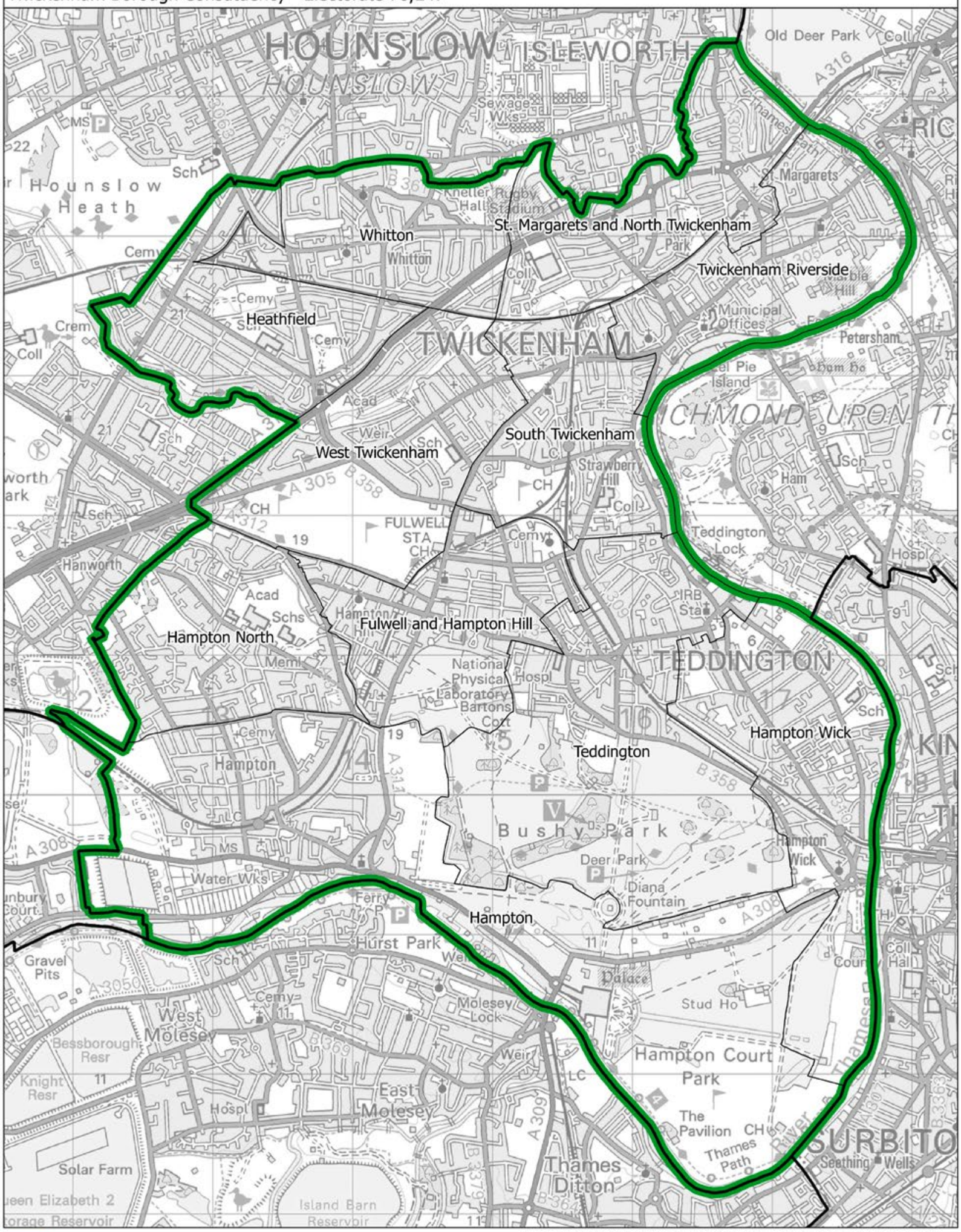

This map is based upon Ordnance Survey material with the permission of Ordnance Survey on behalf of the Keeper of Public Records © Crown copyright and database right 2018. Unauthorised reproduction infringes Crown copyright and database right. Boundary Commission for England 100018289. 2018.

Boundary Commission for England - London Region
Final recommendation
Uxbridge and Northolt Borough Constituency - Electorate 77,188

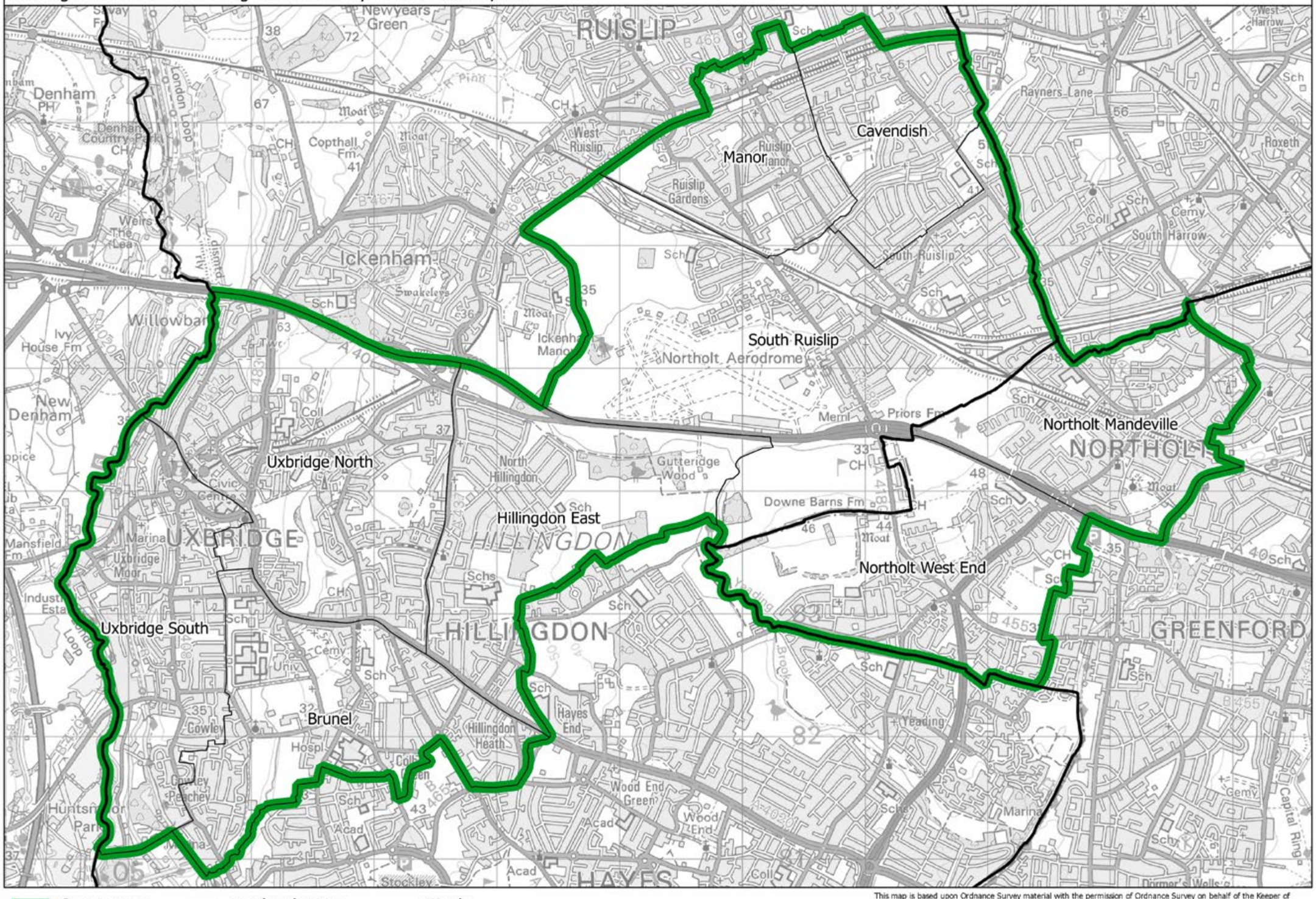

This map is based upon Ordnance Survey material with the permission of Ordnance Survey on behalf of the Keeper of Public Records © Crown copyright and database right 2018. Unauthorised reproduction infringes Crown copyright and database right. Boundary Commission for England 100018289. 2018.

Uxbridge and Northolt BC

Boundary Commission for England - London Region
Final recommendation
Walthamstow Borough Constituency - Electorate 71,280

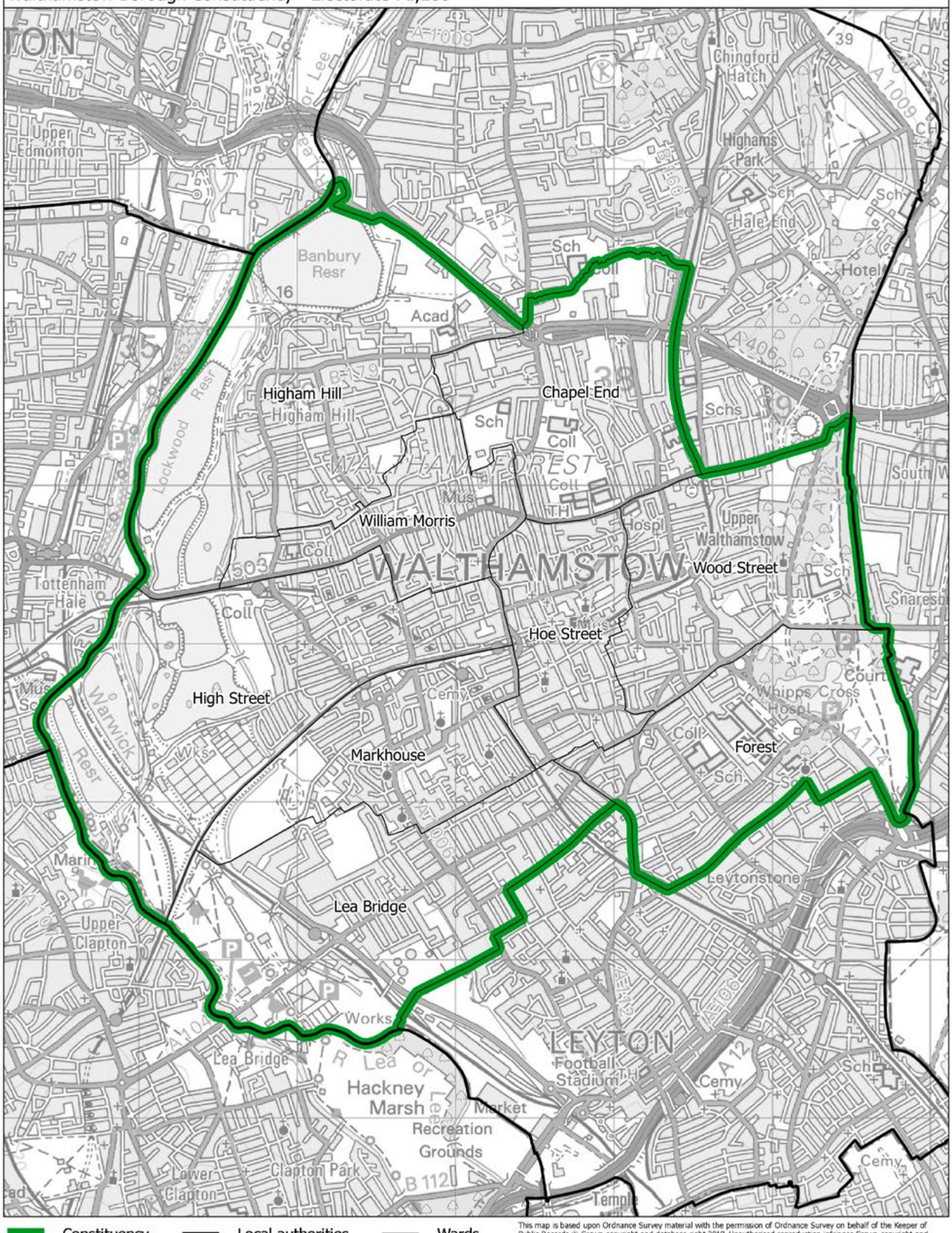

This map is based upon Ordnance Survey material with the permission of Ordnance Survey on behalf of the Keeper of Public Records © Crown copyright and database right 2018. Unauthorised reproduction infringes Crown copyright and database right. Boundary Commission for England 100018289. 2018.

Boundary Commission for England - London Region
Final recommendation
Wembley Borough Constituency - Electorate 78,428

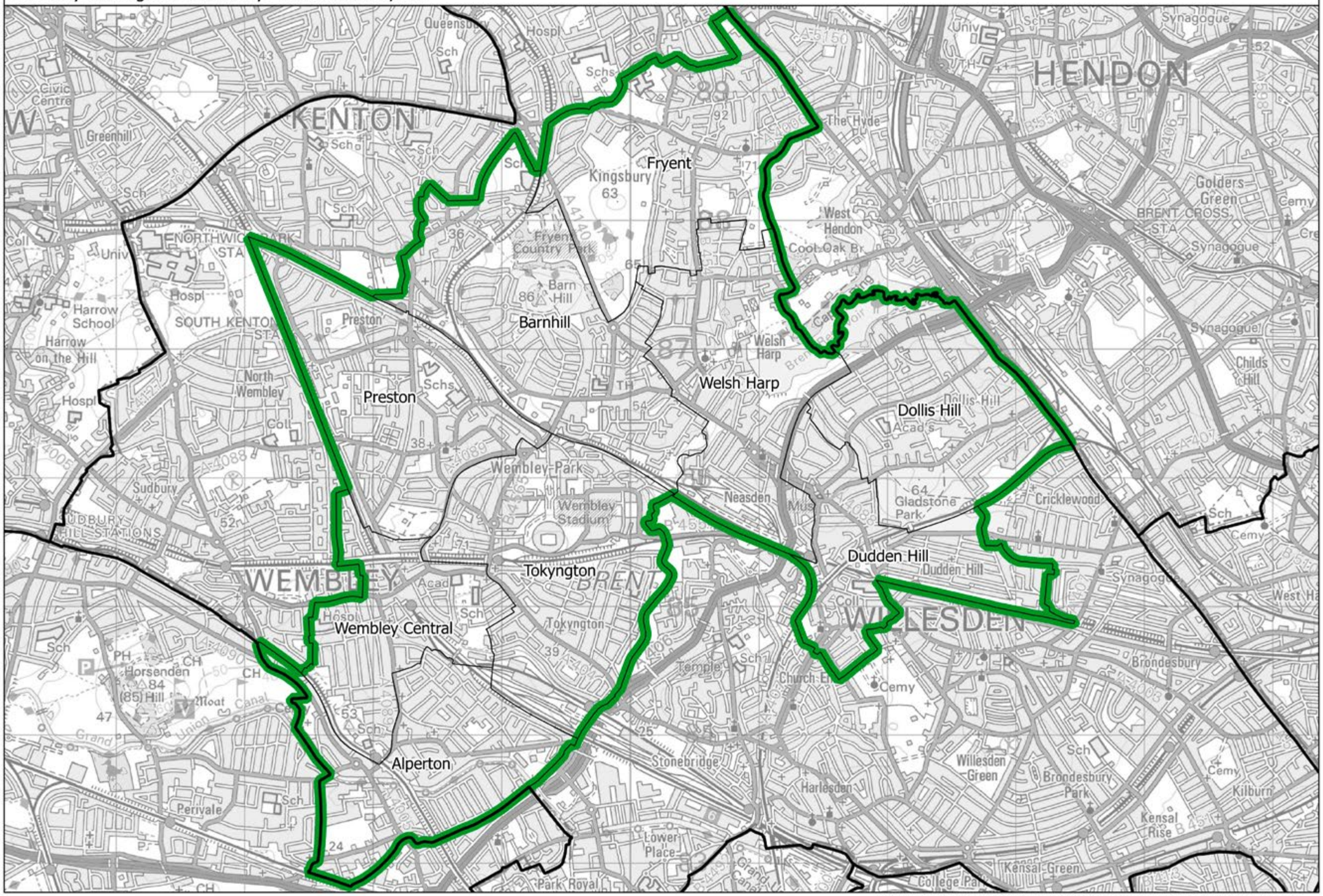

This map is based upon Ordnance Survey material with the permission of Ordnance Survey on behalf of the Keeper of Public Records © Crown copyright and database right 2018. Unauthorised reproduction infringes Crown copyright and database right. Boundary Commission for England 100018289. 2018.

Wembley BC

Willesden and Shepherd's Bush BC

Boundary Commission for England - London Region
Final recommendation
Willesden and Shepherd's Bush Borough Constituency - Electorate 77,035

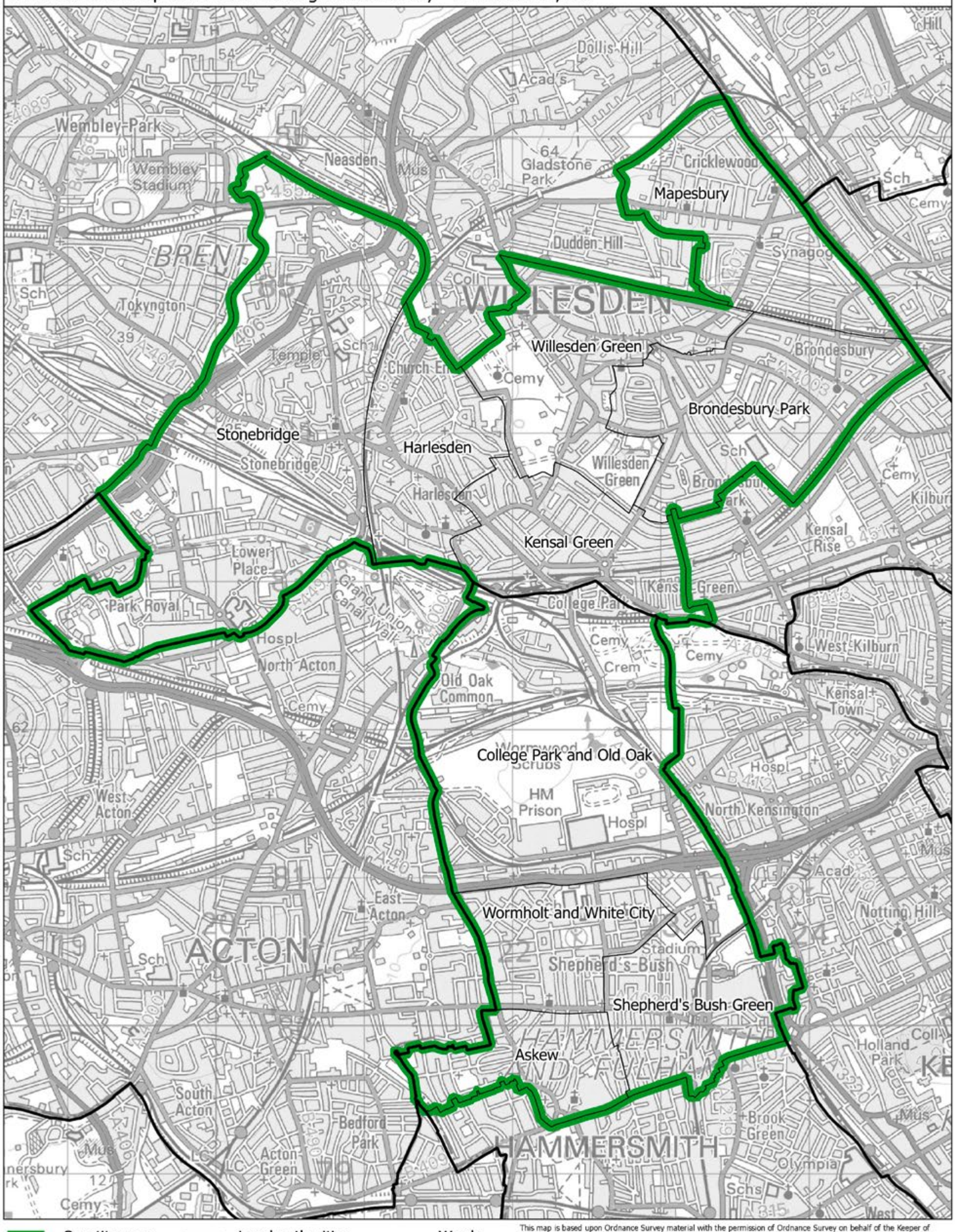

This map is based upon Ordnance Survey material with the permission of Ordnance Survey on behalf of the Keeper of Public Records © Crown copyright and database right 2018. Unauthorised reproduction infringes Crown copyright and database right. Boundary Commission for England 100018289. 2018.

Boundary Commission for England - London Region
Final recommendation
Wimbledon Borough Constituency - Electorate 78,285

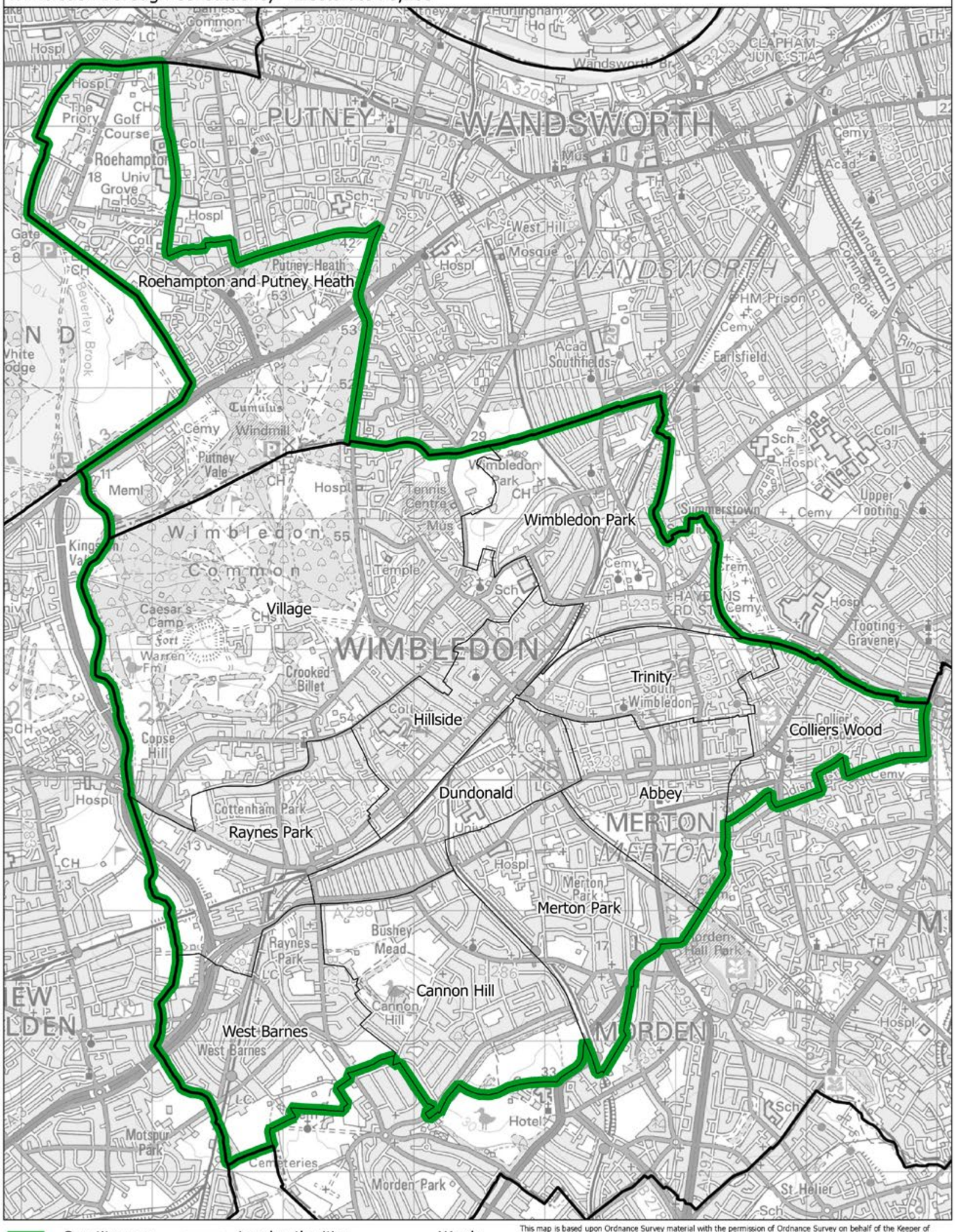

This map is based upon Ordnance Survey material with the permission of Ordnance Survey on behalf of the Keeper of Public Records © Crown copyright and database right 2018. Unauthorised reproduction infringes Crown copyright and database right. Boundary Commission for England 100018289. 2018.

Wimbledon BC

Boundary Commission for England - London Region
Final recommendation
Woolwich Borough Constituency - Electorate 78,107

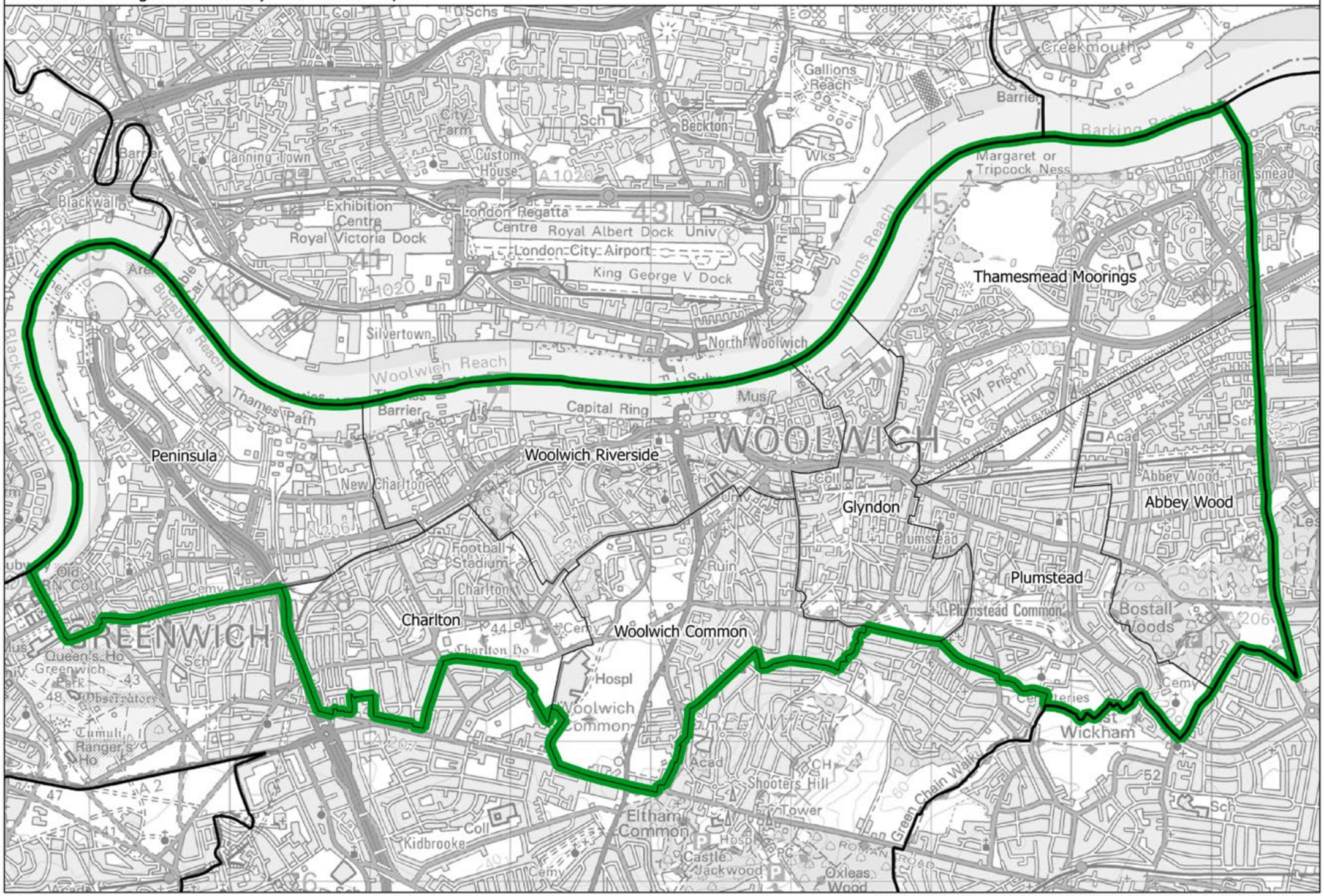

This map is based upon Ordnance Survey material with the permission of Ordnance Survey on behalf of the Keeper of Public Records © Crown copyright and database right 2018. Unauthorised reproduction infringes Crown copyright and database right. Boundary Commission for England 100018289. 2018.

Woolwich BC

North East

170 Berwick and Morpeth CC
171 Billingham and Sedgefield CC
172 Bishop Auckland CC
173 Blaydon CC
174 Blyth and Ashington CC
175 City of Durham and Easington CC
176 Darlington BC
177 Gateshead BC
178 Hartlepool CC
179 Hexham and Cramlington CC
180 Houghton and Seaham CC
181 Jarrow BC
182 Middlesbrough and Eston BC
183 Middlesbrough South and Thornaby BC
184 Newcastle upon Tyne East BC
185 Newcastle upon Tyne North West BC
186 North Durham CC
187 North Tyneside BC
188 North West Durham CC
189 Redcar and East Cleveland CC
190 South Shields BC
191 Stockton and Yarm CC
192 Sunderland Central BC
193 Tynemouth BC
194 Washington and Sunderland West BC

Boundary Commission for England - North East Region

Final recommendation

Berwick and Morpeth County Constituency - Electorate 77,026

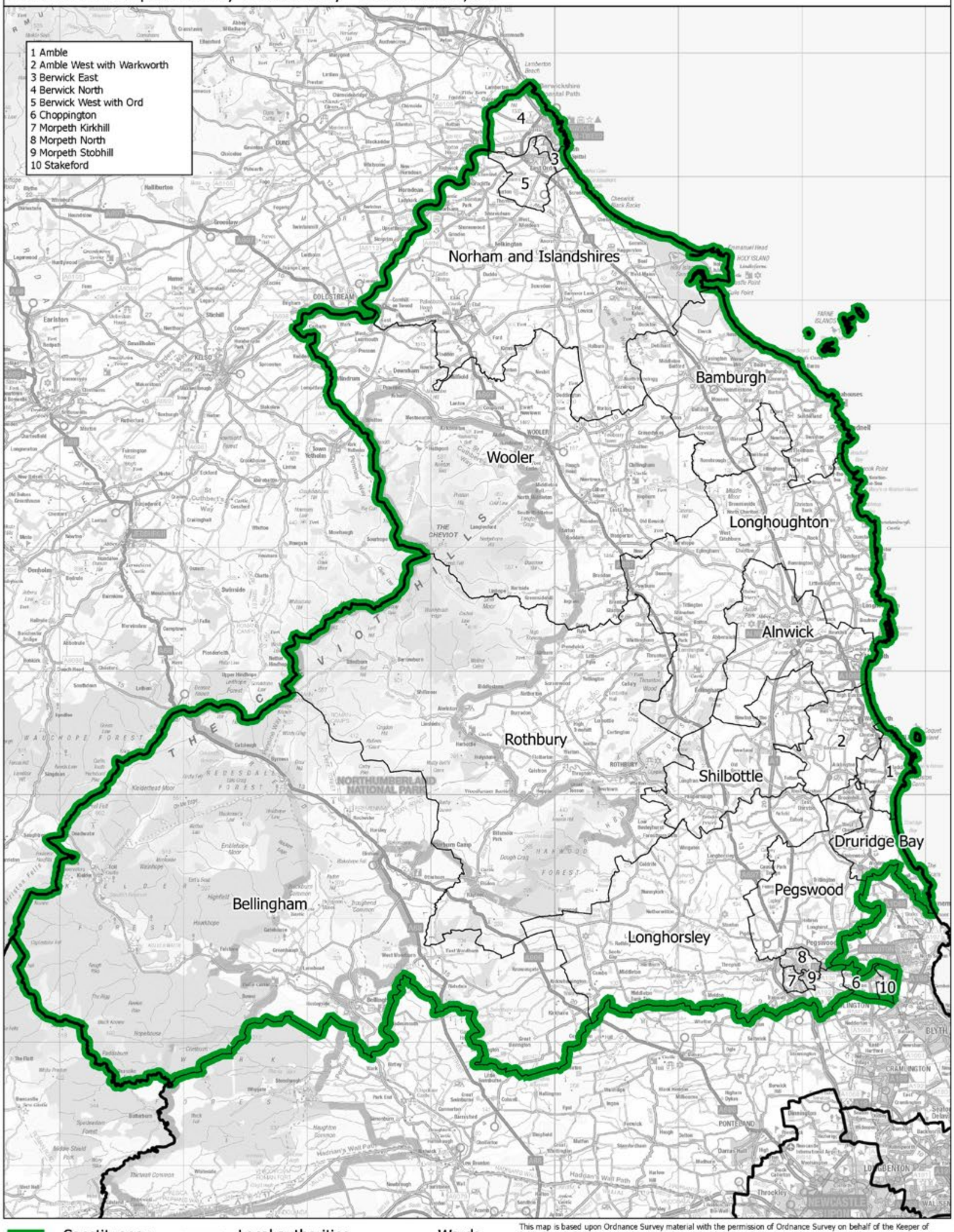

This map is based upon Ordnance Survey material with the permission of Ordnance Survey on behalf of the Keeper of Public Records © Crown copyright and database right 2018. Unauthorised reproduction infringes Crown copyright and database right. Boundary Commission for England 100018289. 2018.

Berwick and Morpeth CC

Boundary Commission for England - North East Region
Final recommendation
Billingham and Sedgefield County Constituency - Electorate 78,205

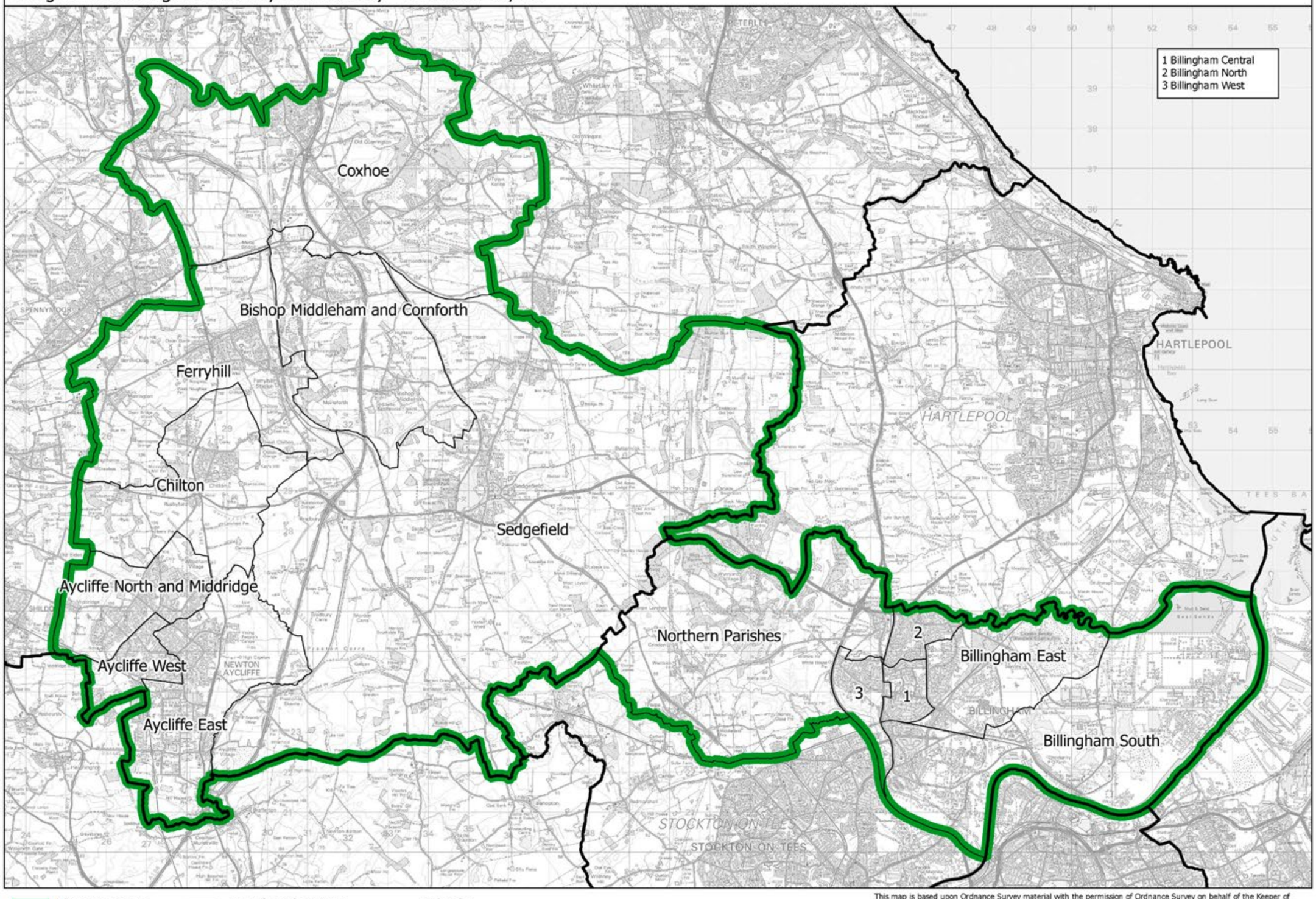

This map is based upon Ordnance Survey material with the permission of Ordnance Survey on behalf of the Keeper of Public Records © Crown copyright and database right 2018. Unauthorised reproduction infringes Crown copyright and database right. Boundary Commission for England 100018289. 2018.

Billingham and Sedgefield CC

Boundary Commission for England - North East Region
Final recommendation
Bishop Auckland County Constituency - Electorate 71,135

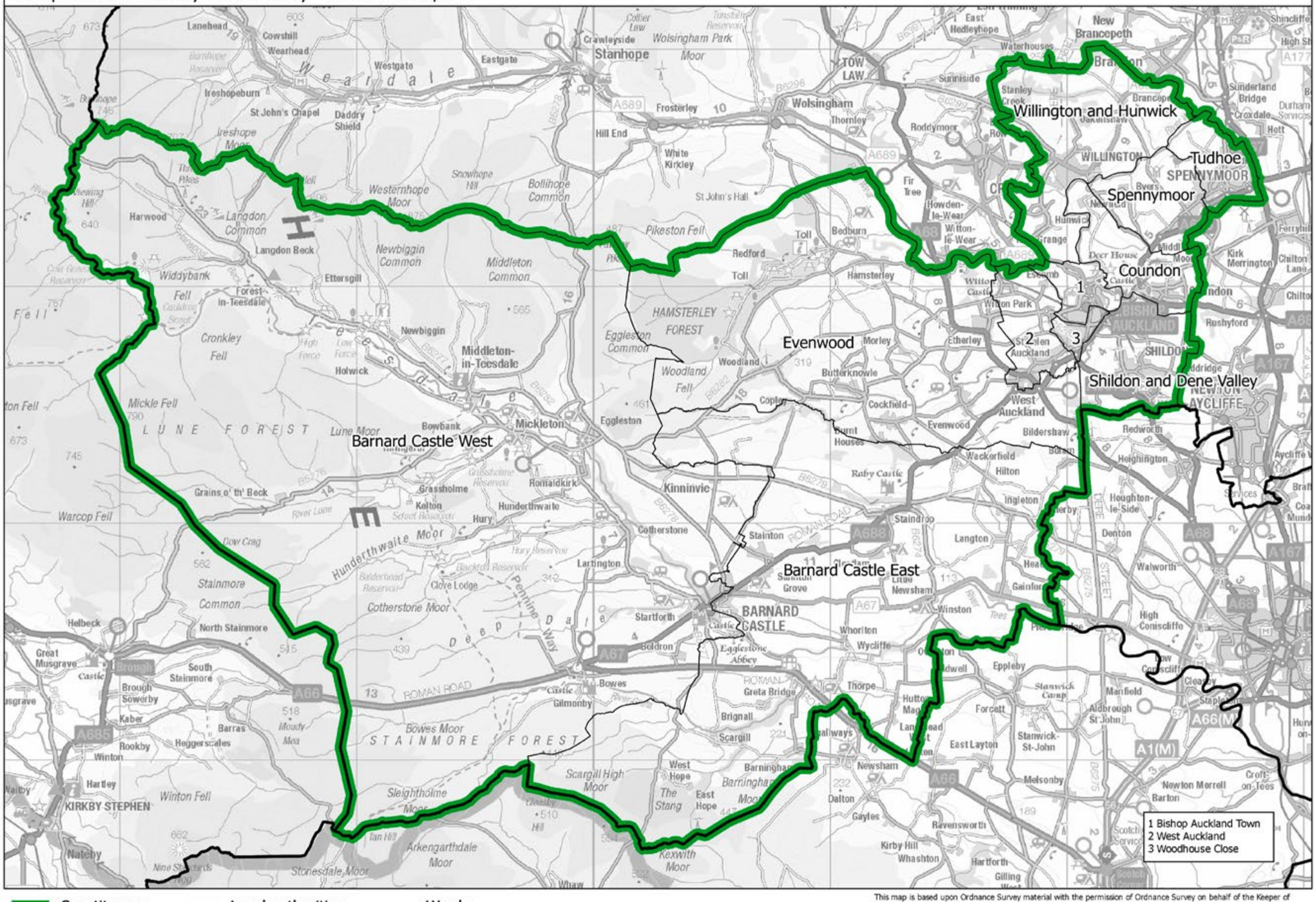

Constituency — Local authorities — Wards

This map is based upon Ordnance Survey material with the permission of Ordnance Survey on behalf of the Keeper of Public Records © Crown copyright and database right 2018. Unauthorised reproduction infringes Crown copyright and database right. Boundary Commission for England 100018289. 2018.

Bishop Auckland CC

Boundary Commission for England - North East Region
Final recommendation
Blaydon County Constituency - Electorate 76,791

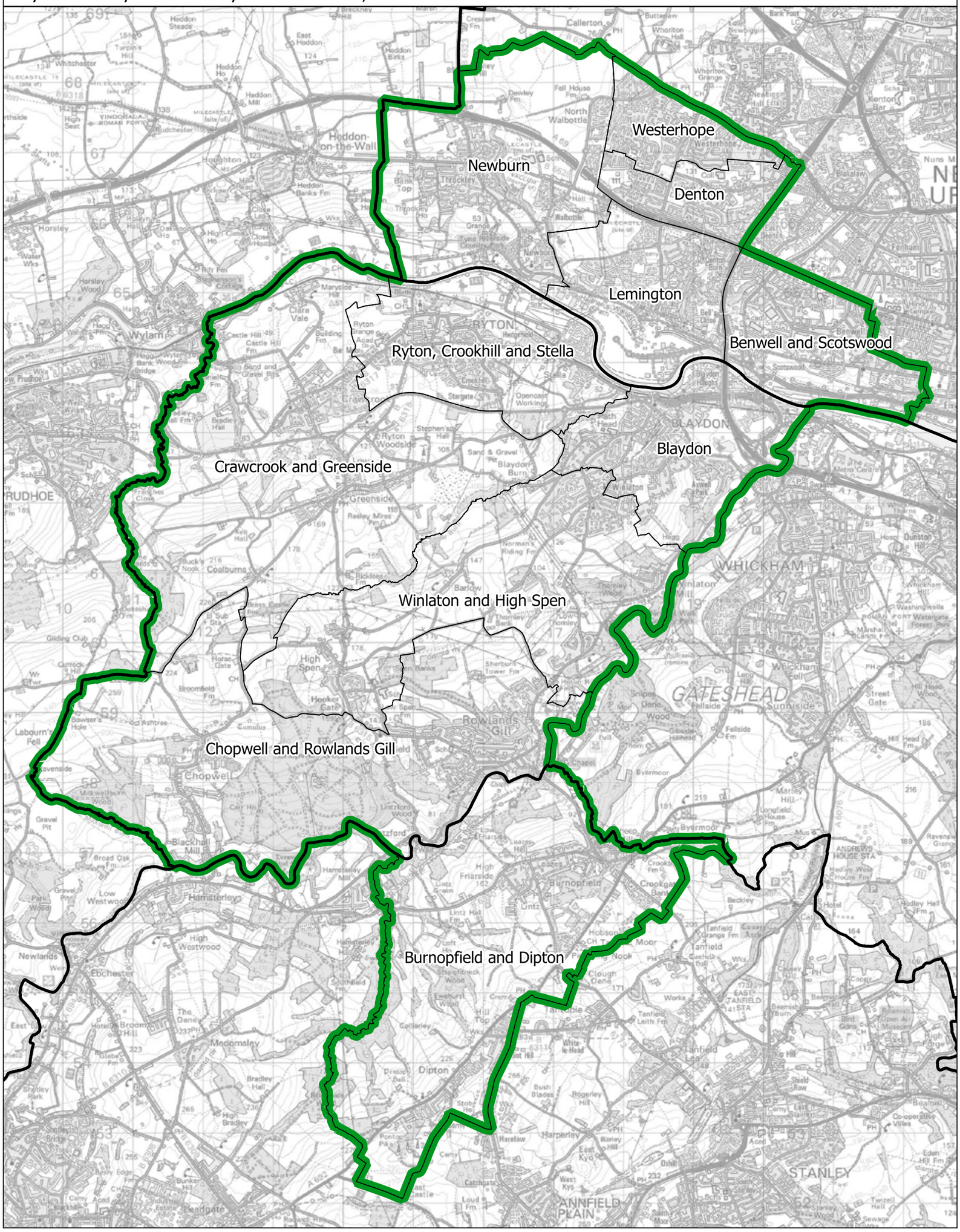

Constituency — Local authorities — Wards

This map is based upon Ordnance Survey material with the permission of Ordnance Survey on behalf of the Keeper of Public Records © Crown copyright and database right 2018. Unauthorised reproduction infringes Crown copyright and database right. Boundary Commission for England 100018289. 2018.

Boundary Commission for England - North East Region
Final recommendation
Blyth and Ashington County Constituency - Electorate 78,241

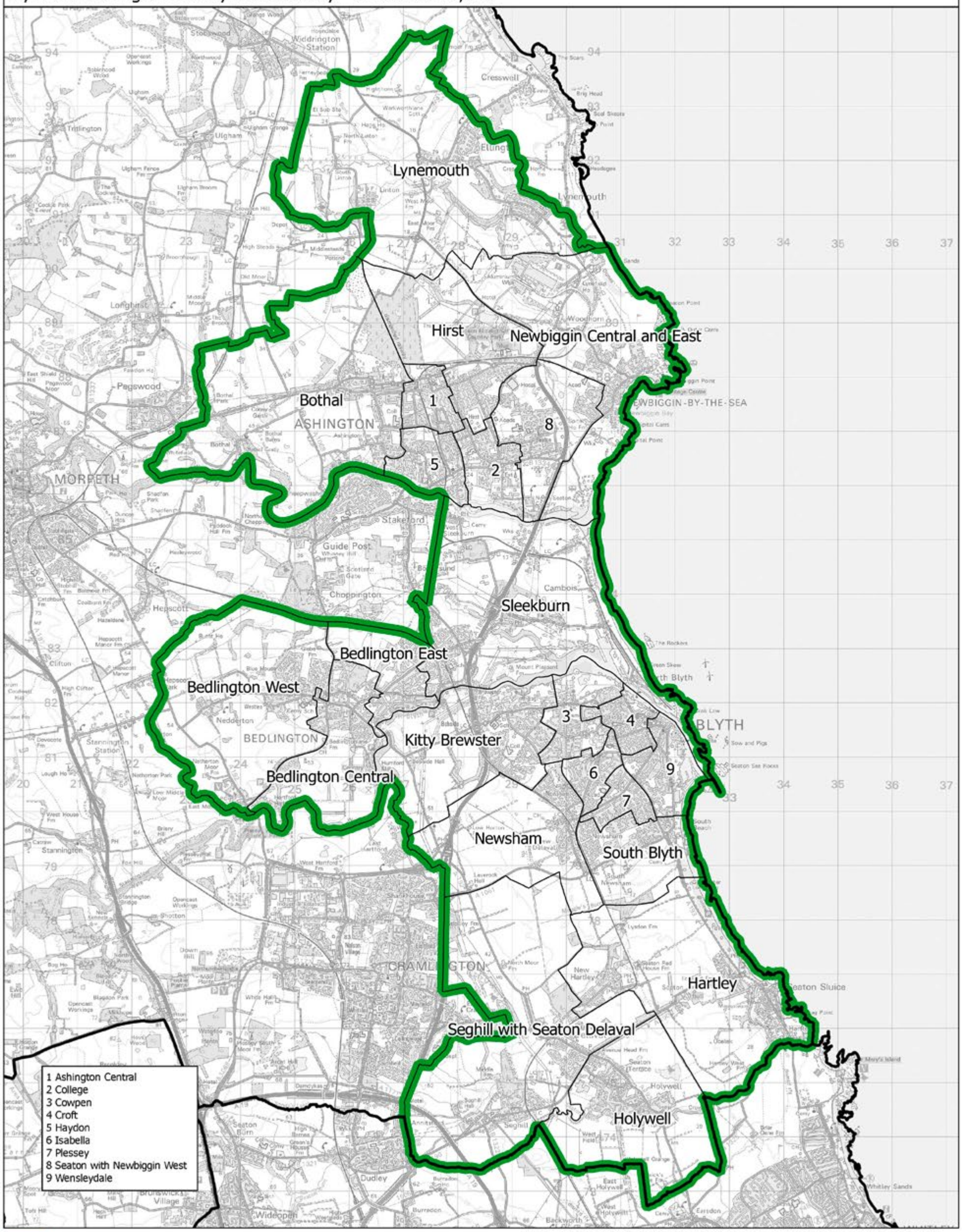

This map is based upon Ordnance Survey material with the permission of Ordnance Survey on behalf of the Keeper of Public Records © Crown copyright and database right 2018. Unauthorised reproduction infringes Crown copyright and database right. Boundary Commission for England 100018289. 2018.

Blyth and Ashington CC

Boundary Commission for England - North East Region
Final recommendation
City of Durham and Easington County Constituency - Electorate 77,002

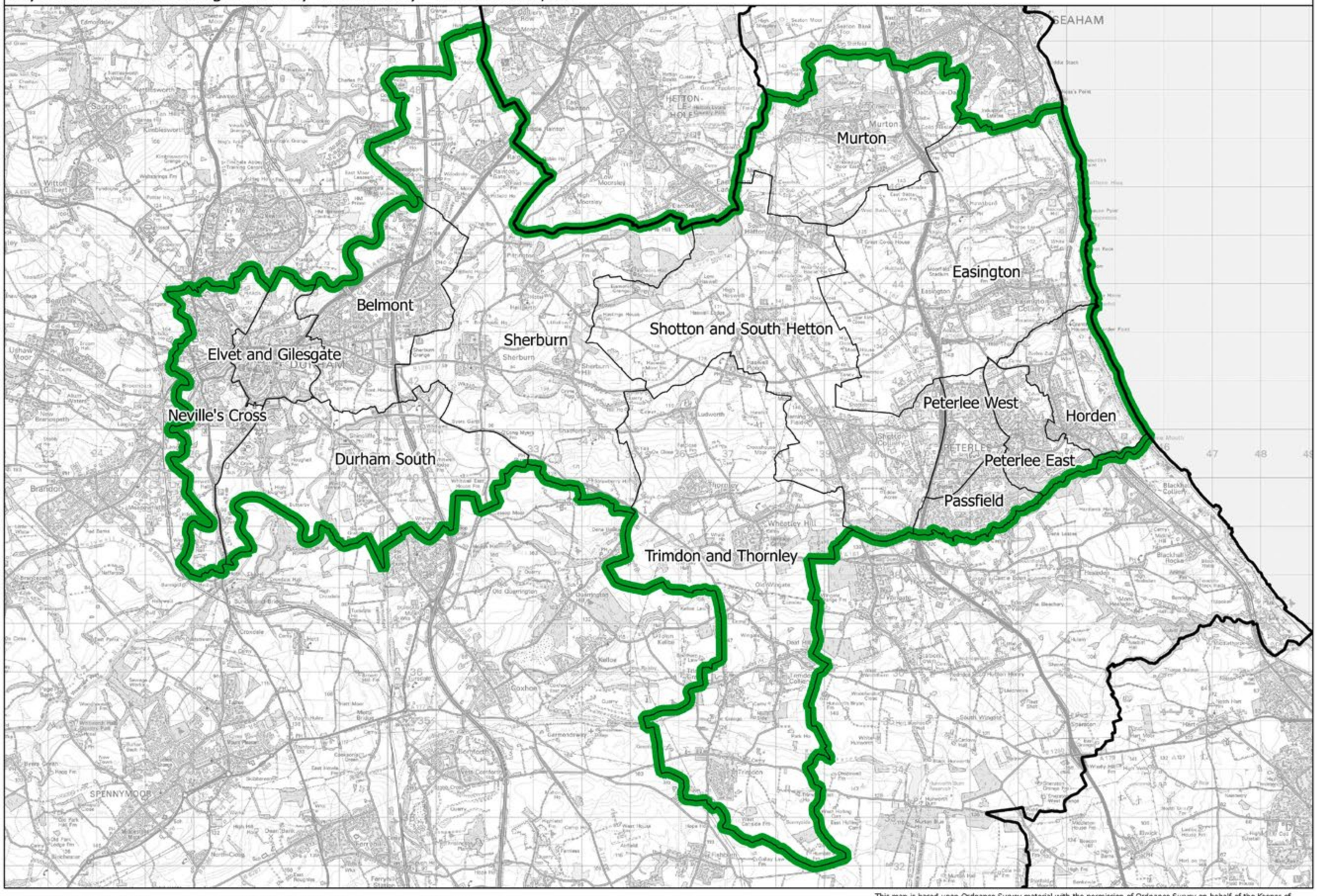

City of Durham and Easington CC

This map is based upon Ordnance Survey material with the permission of Ordnance Survey on behalf of the Keeper of Public Records © Crown copyright and database right 2018. Unauthorised reproduction infringes Crown copyright and database right. Boundary Commission for England 100018289. 2018.

Boundary Commission for England - North East Region
Final recommendation
Darlington Borough Constituency - Electorate 74,929

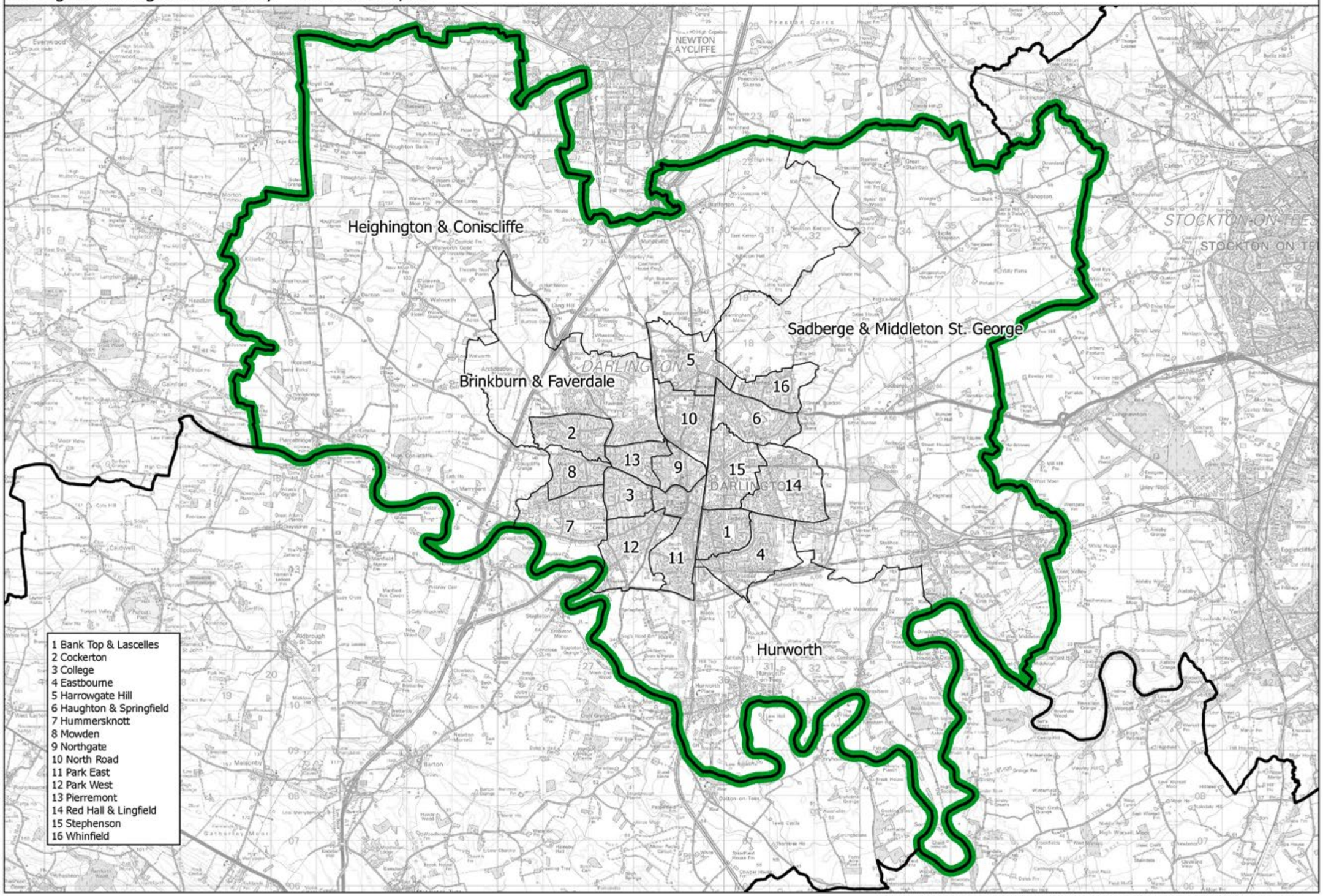

This map is based upon Ordnance Survey material with the permission of Ordnance Survey on behalf of the Keeper of Public Records © Crown copyright and database right 2018. Unauthorised reproduction infringes Crown copyright and database right. Boundary Commission for England 100018289. 2018.

Darlington BC

Boundary Commission for England - North East Region
Final recommendation
Gateshead Borough Constituency - Electorate 75,965

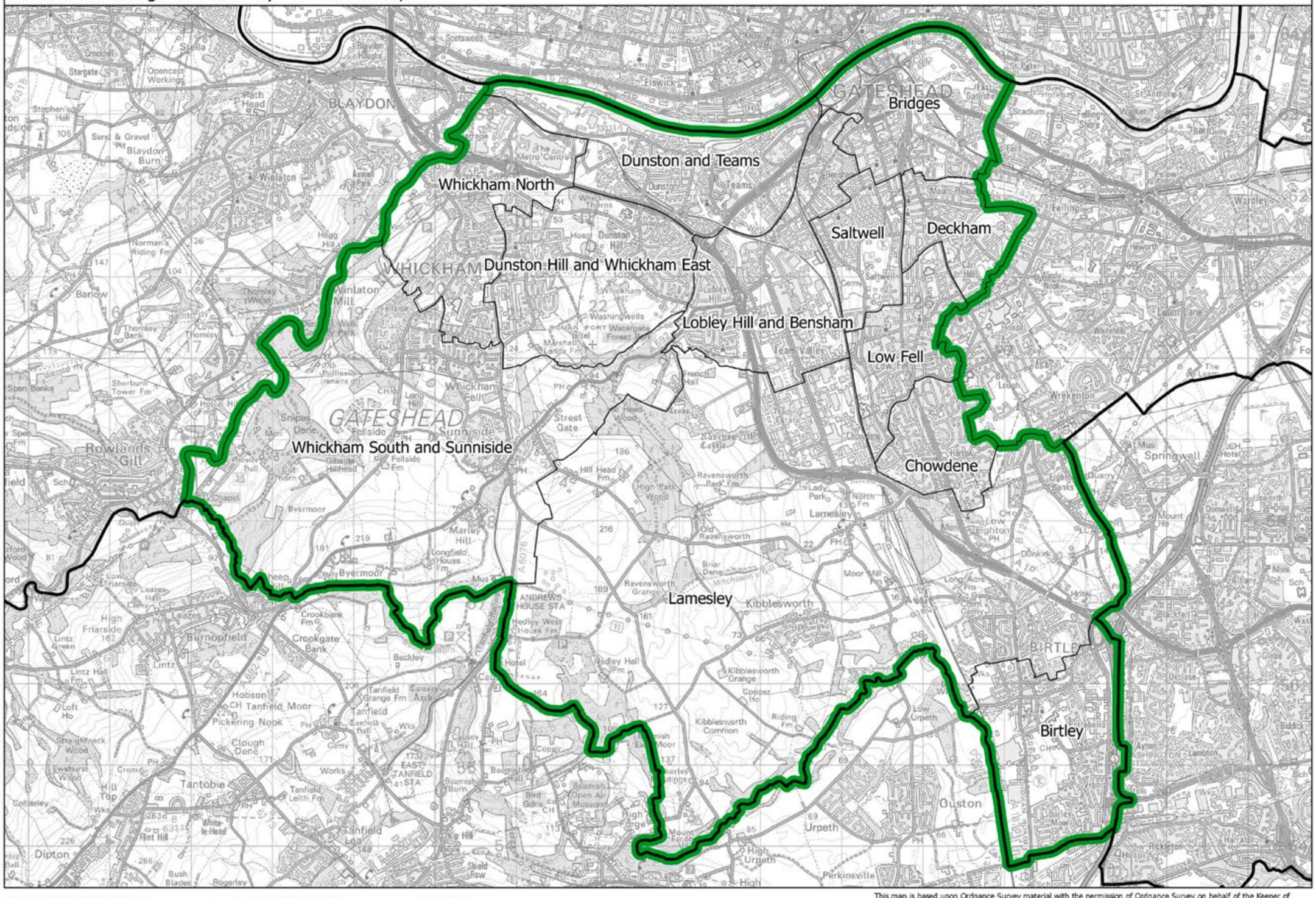

Gateshead BC

This map is based upon Ordnance Survey material with the permission of Ordnance Survey on behalf of the Keeper of Public Records © Crown copyright and database right 2018. Unauthorised reproduction infringes Crown copyright and database right. Boundary Commission for England 100018289. 2018.

Boundary Commission for England - North East Region
Final recommendation
Hartlepool County Constituency - Electorate 77,215

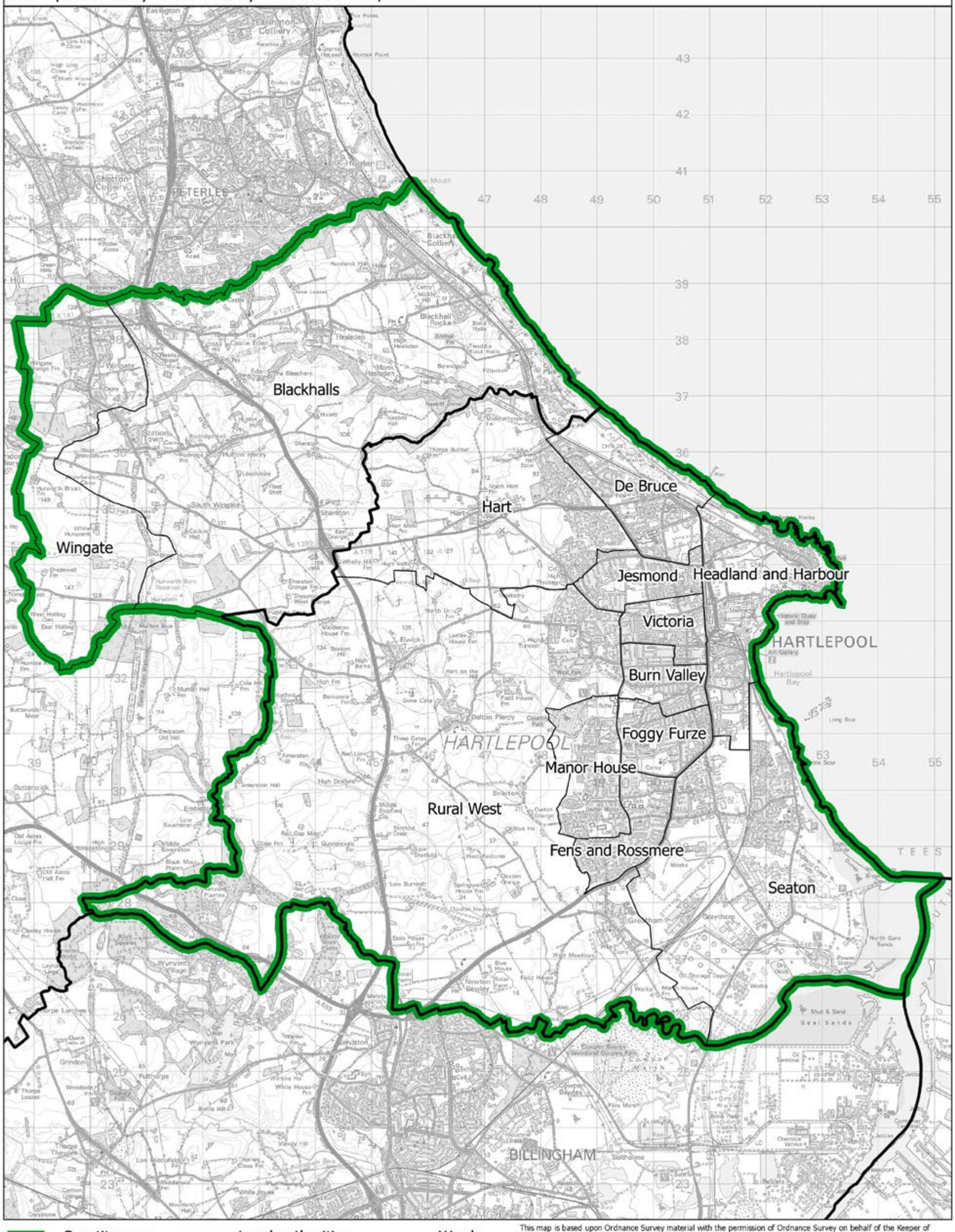

This map is based upon Ordnance Survey material with the permission of Ordnance Survey on behalf of the Keeper of Public Records © Crown copyright and database right 2018. Unauthorised reproduction infringes Crown copyright and database right. Boundary Commission for England 100018289. 2018.

Hartlepool CC

Boundary Commission for England - North East Region
Final recommendation
Hexham and Cramlington County Constituency - Electorate 77,181

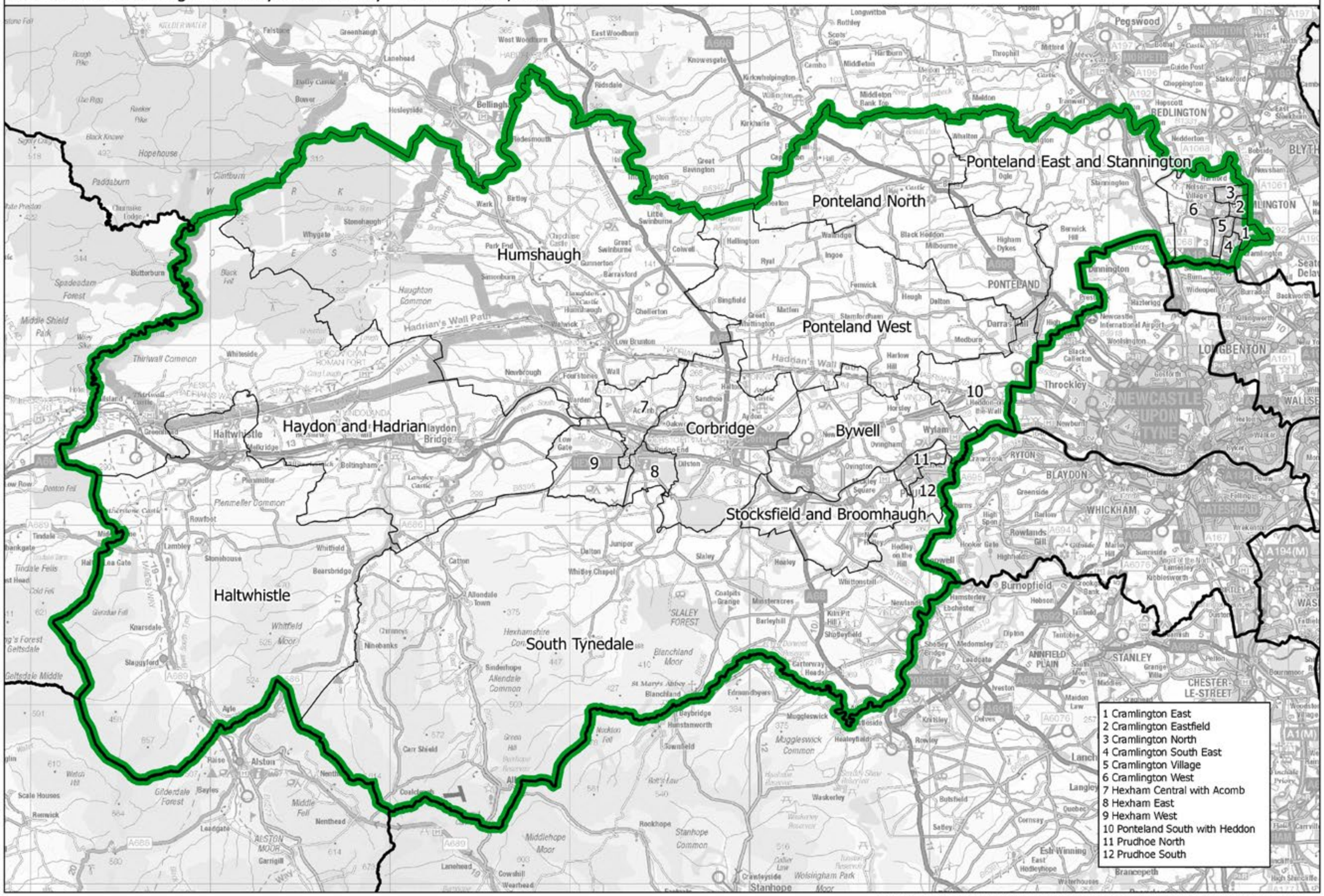

This map is based upon Ordnance Survey material with the permission of Ordnance Survey on behalf of the Keeper of Public Records © Crown copyright and database right 2018. Unauthorised reproduction infringes Crown copyright and database right. Boundary Commission for England 100018289. 2018.

Hexham and Cramlington CC

Boundary Commission for England - North East Region

Final recommendation

Houghton and Seaham County Constituency - Electorate 75,771

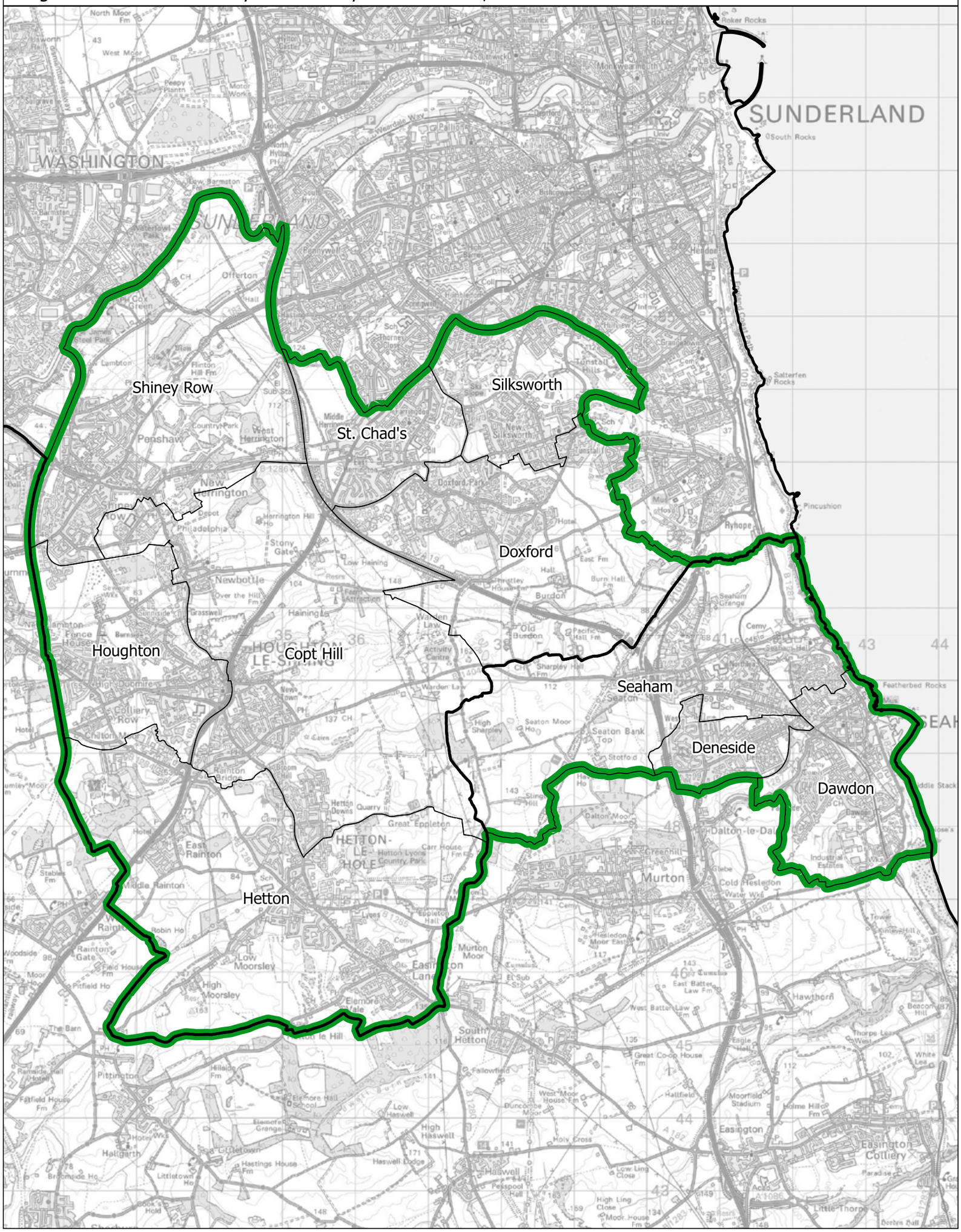

Constituency — Local authorities — Wards

This map is based upon Ordnance Survey material with the permission of Ordnance Survey on behalf of the Keeper of Public Records © Crown copyright and database right 2018. Unauthorised reproduction infringes Crown copyright and database right. Boundary Commission for England 100018289. 2018.

Houghton and Seaham CC

Boundary Commission for England - North East Region
Final recommendation
Jarrow Borough Constituency - Electorate 74,481

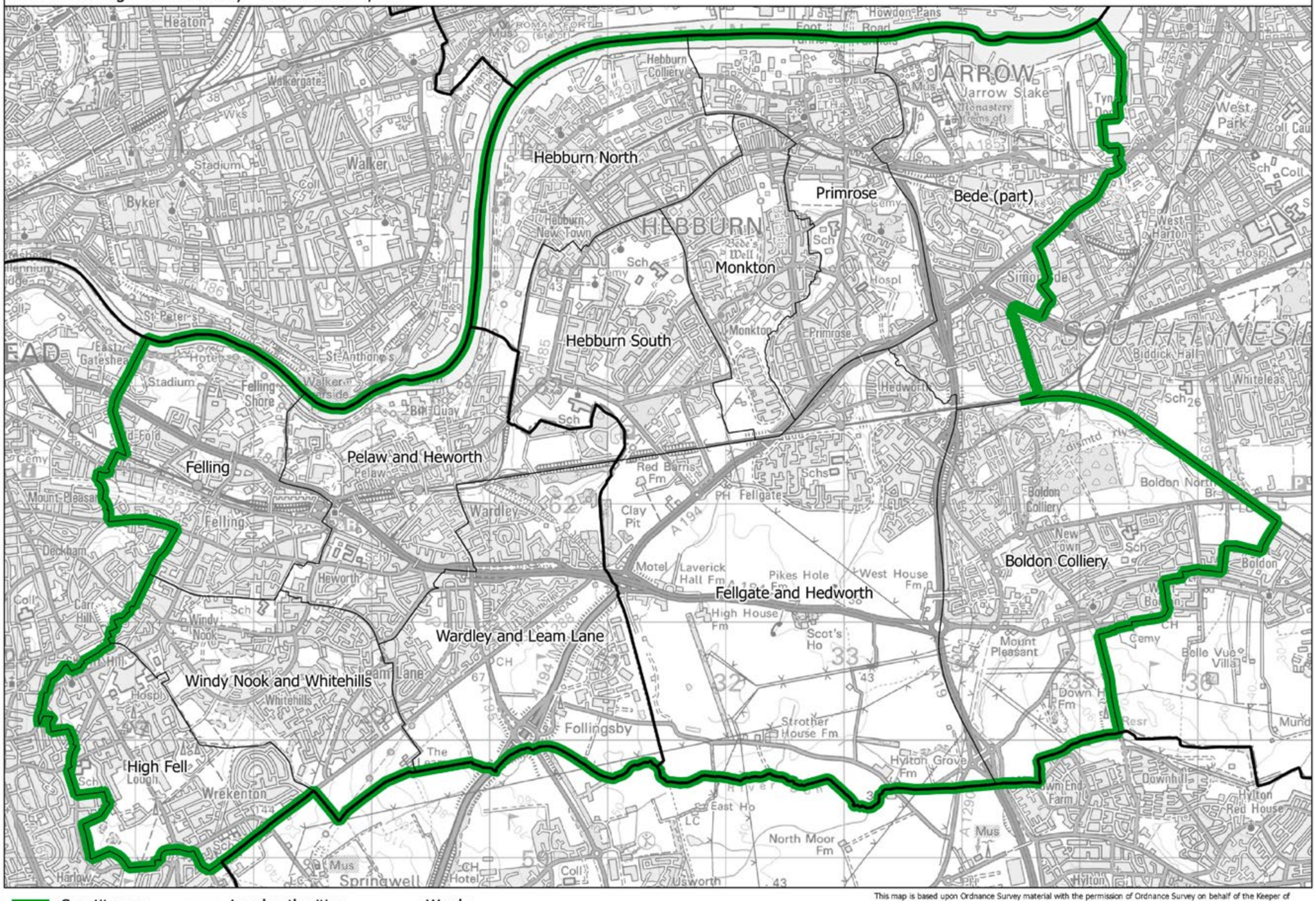

This map is based upon Ordnance Survey material with the permission of Ordnance Survey on behalf of the Keeper of Public Records © Crown copyright and database right 2018. Unauthorised reproduction infringes Crown copyright and database right. Boundary Commission for England 100018289. 2018.

Jarrow BC

Boundary Commission for England - North East Region
Final recommendation
Middlesbrough and Eston Borough Constituency - Electorate 76,979

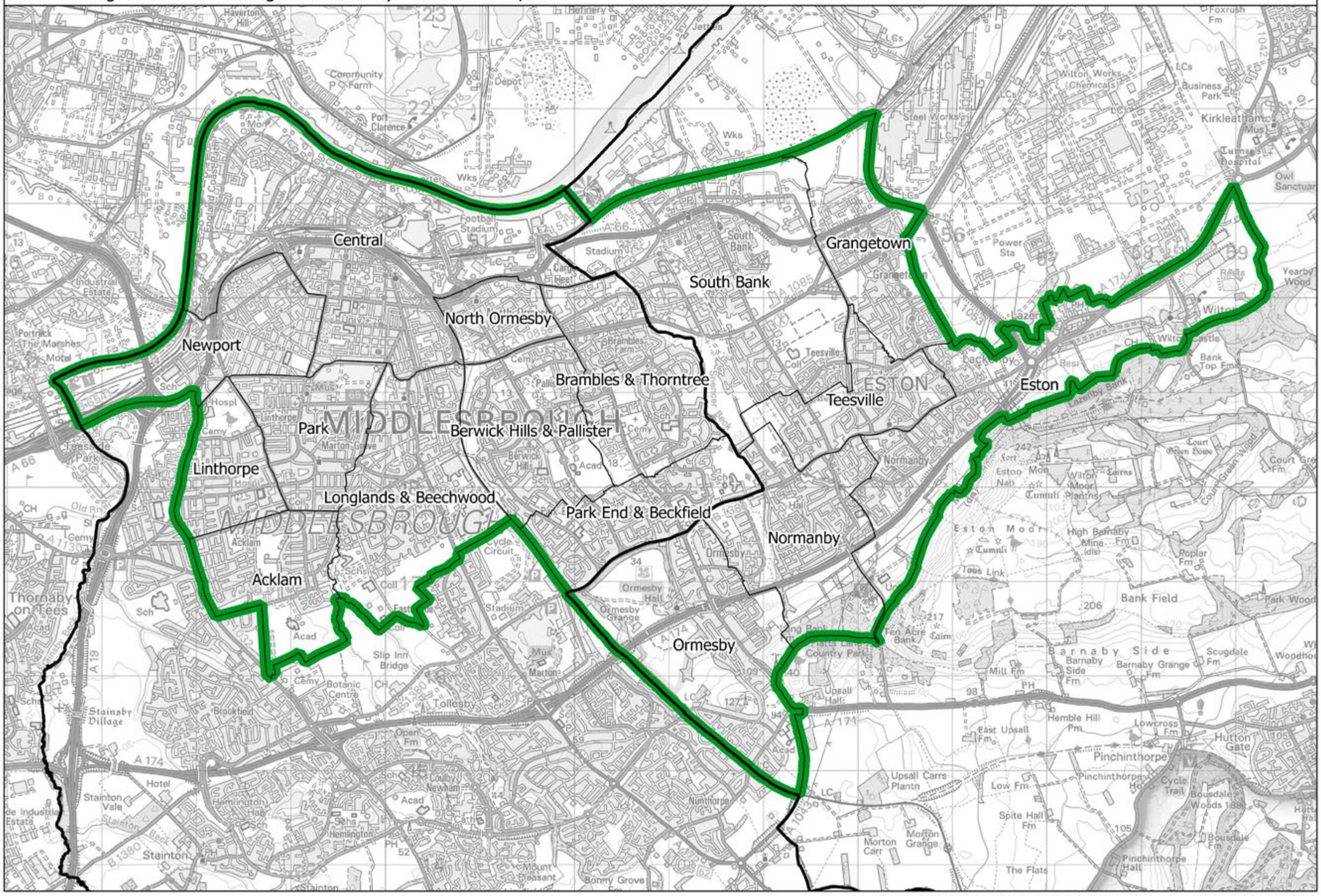

Constituency — Local authorities — Wards

This map is based upon Ordnance Survey material with the permission of Ordnance Survey on behalf of the Keeper of Public Records © Crown copyright and database right 2018. Unauthorised reproduction infringes Crown copyright and database right. Boundary Commission for England 100018289. 2018.

Middlesbrough and Eston BC

Middlesbrough South and Thornaby BC

Boundary Commission for England - North East Region
Final recommendation
Middlesbrough South and Thornaby Borough Constituency - Electorate 73,457

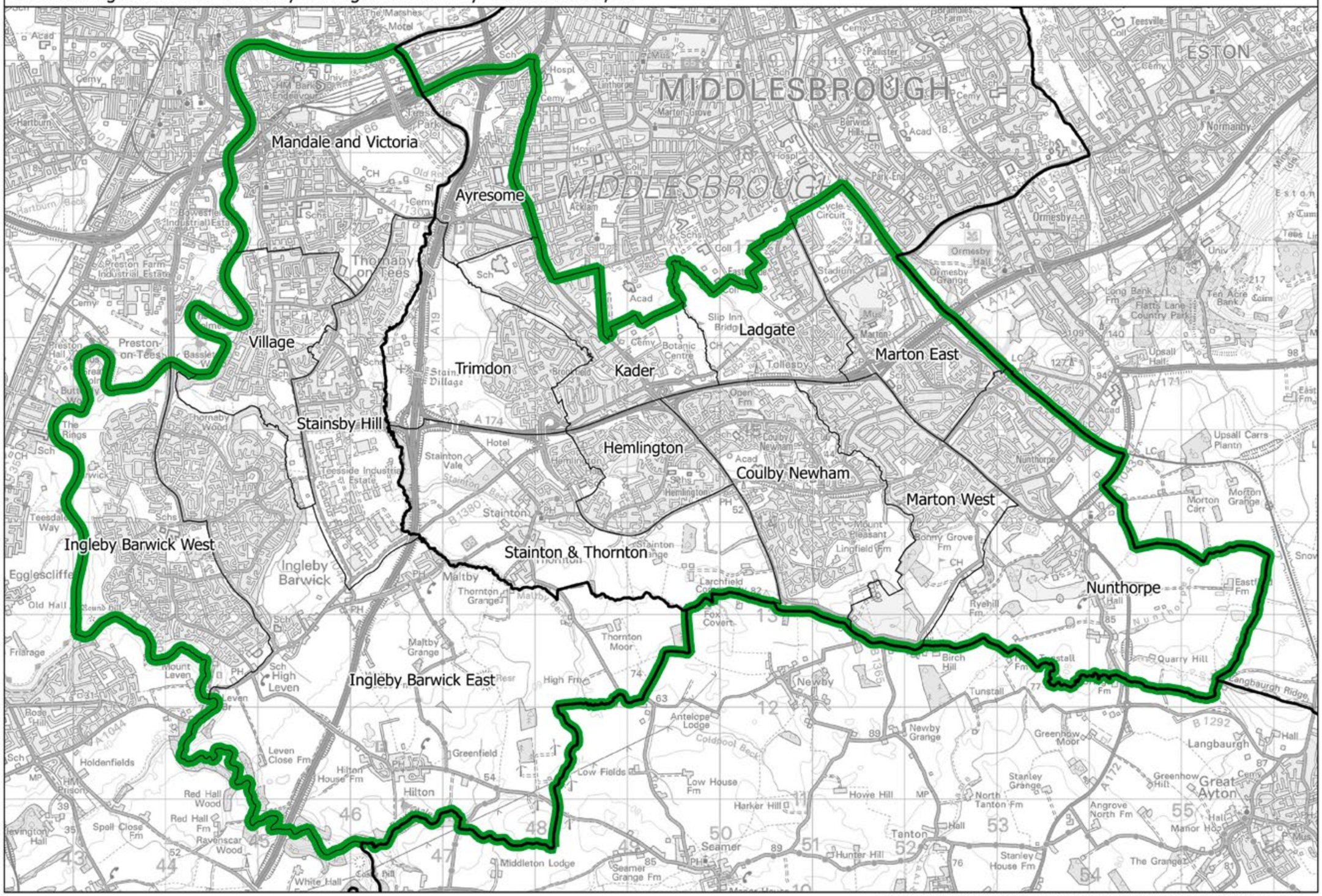

This map is based upon Ordnance Survey material with the permission of Ordnance Survey on behalf of the Keeper of Public Records © Crown copyright and database right 2018. Unauthorised reproduction infringes Crown copyright and database right. Boundary Commission for England 100018289. 2018.

Boundary Commission for England - North East Region
Final recommendation
Newcastle upon Tyne East Borough Constituency - Electorate 72,409

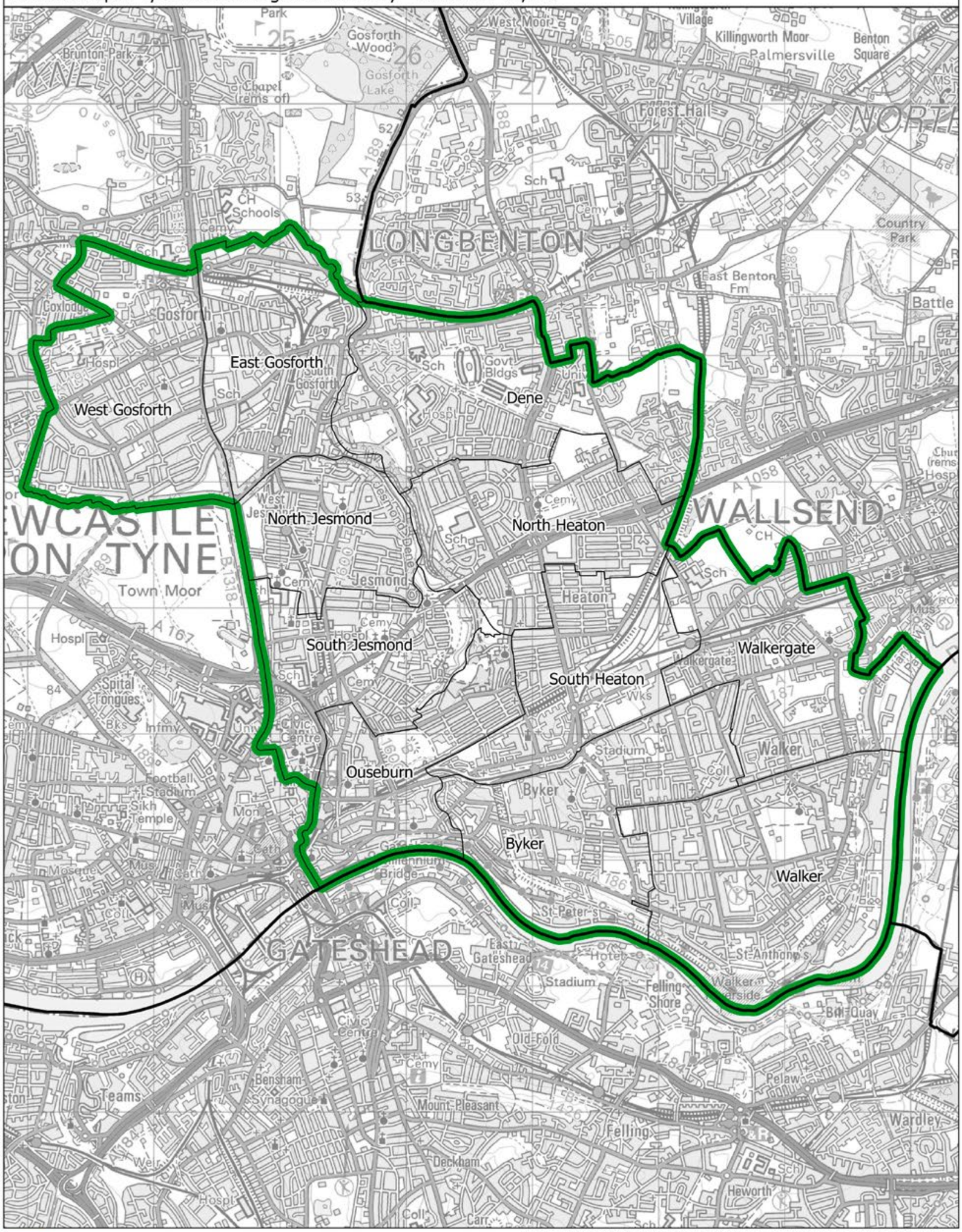

This map is based upon Ordnance Survey material with the permission of Ordnance Survey on behalf of the Keeper of Public Records © Crown copyright and database right 2018. Unauthorised reproduction infringes Crown copyright and database right. Boundary Commission for England 100018289. 2018.

Newcastle upon Tyne East BC

Newcastle upon Tyne North West BC

Boundary Commission for England - North East Region
Final recommendation
Newcastle upon Tyne North West Borough Constituency - Electorate 71,031

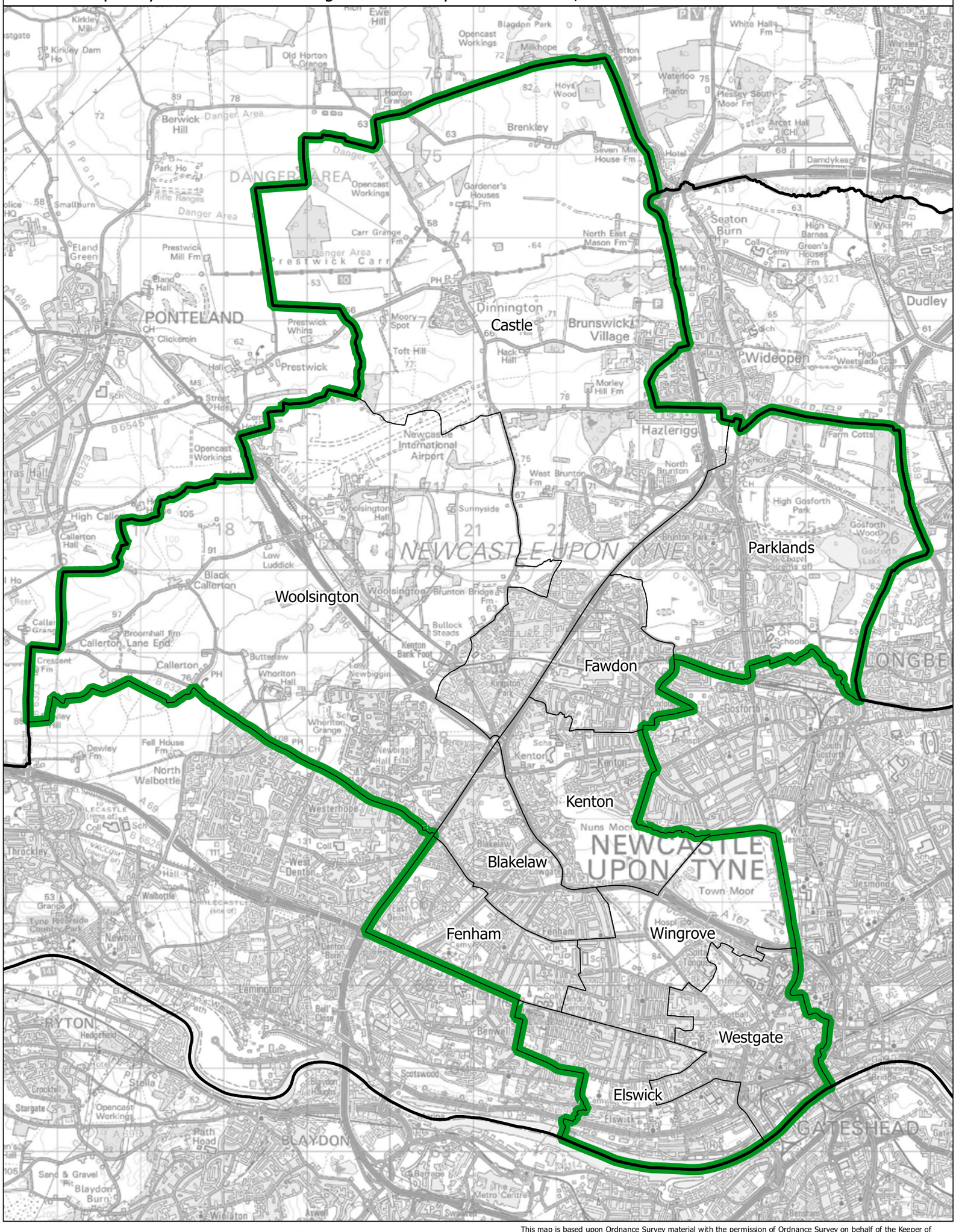

This map is based upon Ordnance Survey material with the permission of Ordnance Survey on behalf of the Keeper of Public Records © Crown copyright and database right 2018. Unauthorised reproduction infringes Crown copyright and database right. Boundary Commission for England 100018289. 2018.

Boundary Commission for England - North East Region
Final recommendation
North Durham County Constituency - Electorate 74,985

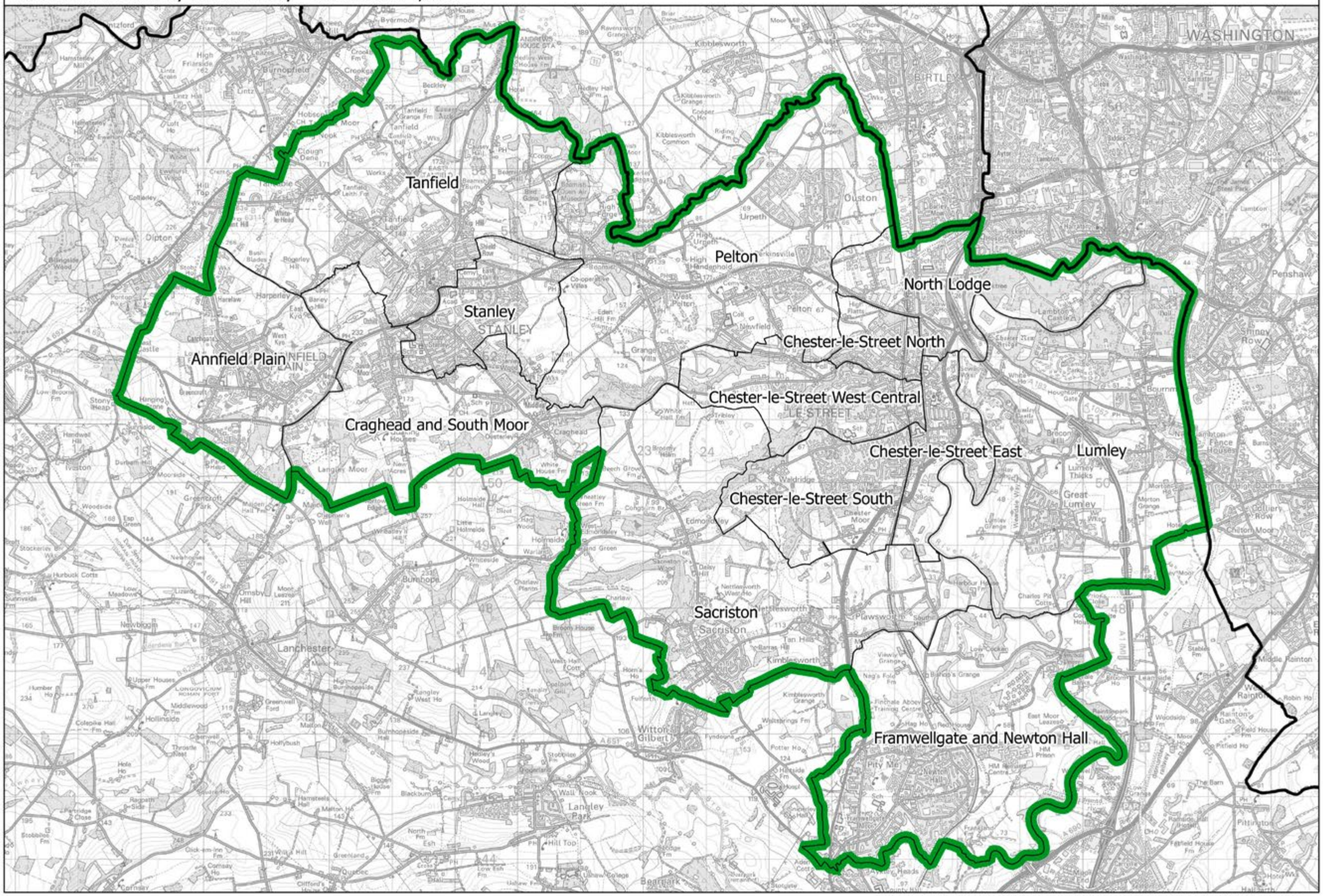

This map is based upon Ordnance Survey material with the permission of Ordnance Survey on behalf of the Keeper of Public Records © Crown copyright and database right 2018. Unauthorised reproduction infringes Crown copyright and database right. Boundary Commission for England 100018289. 2018.

North Durham CC

North Tyneside BC

Boundary Commission for England - North East Region
Final recommendation
North Tyneside Borough Constituency - Electorate 76,427

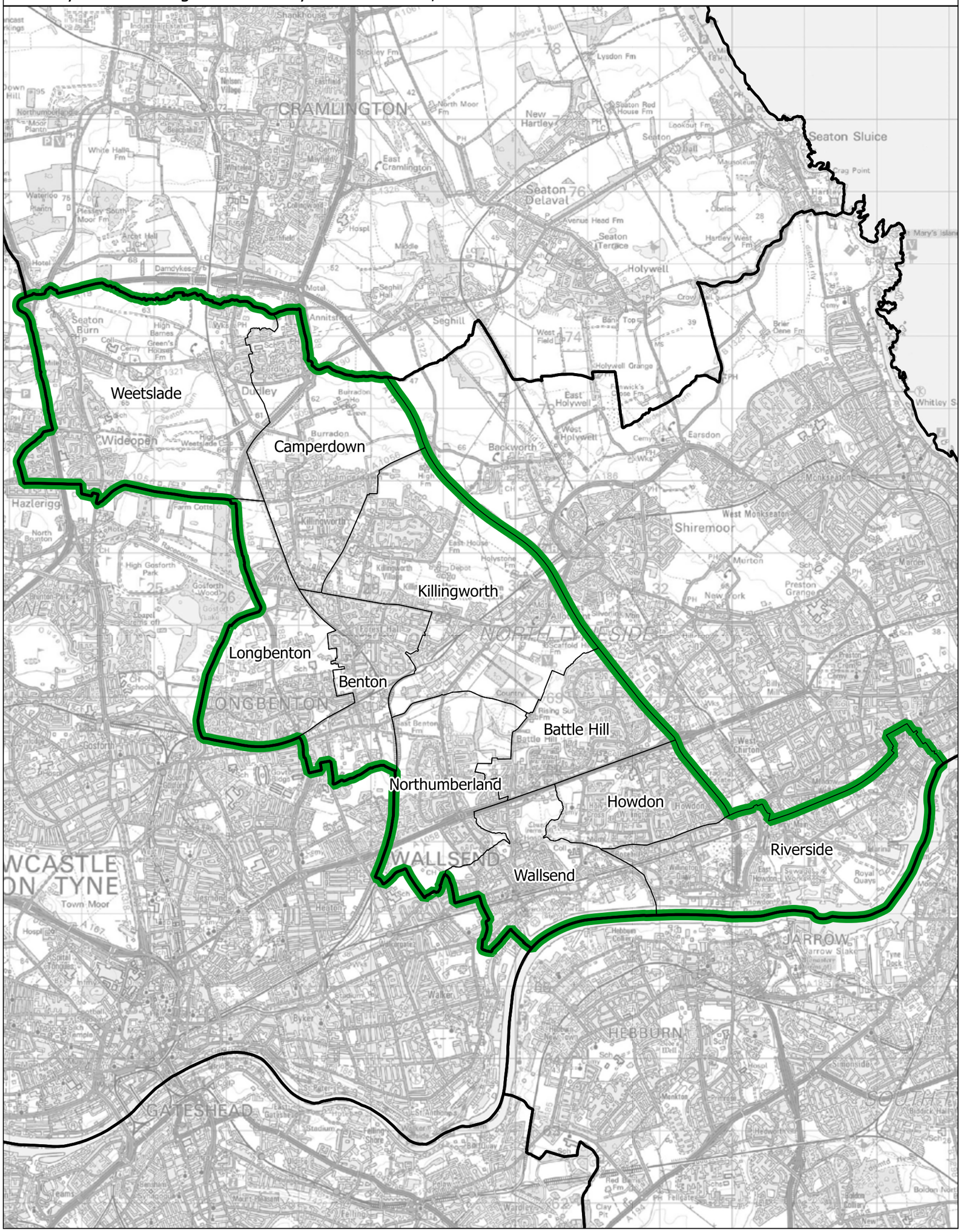

Constituency | Local authorities | Wards

This map is based upon Ordnance Survey material with the permission of Ordnance Survey on behalf of the Keeper of Public Records © Crown copyright and database right 2018. Unauthorised reproduction infringes Crown copyright and database right. Boundary Commission for England 100018289. 2018.

Boundary Commission for England - North East Region
Final recommendation
North West Durham County Constituency - Electorate 74,154

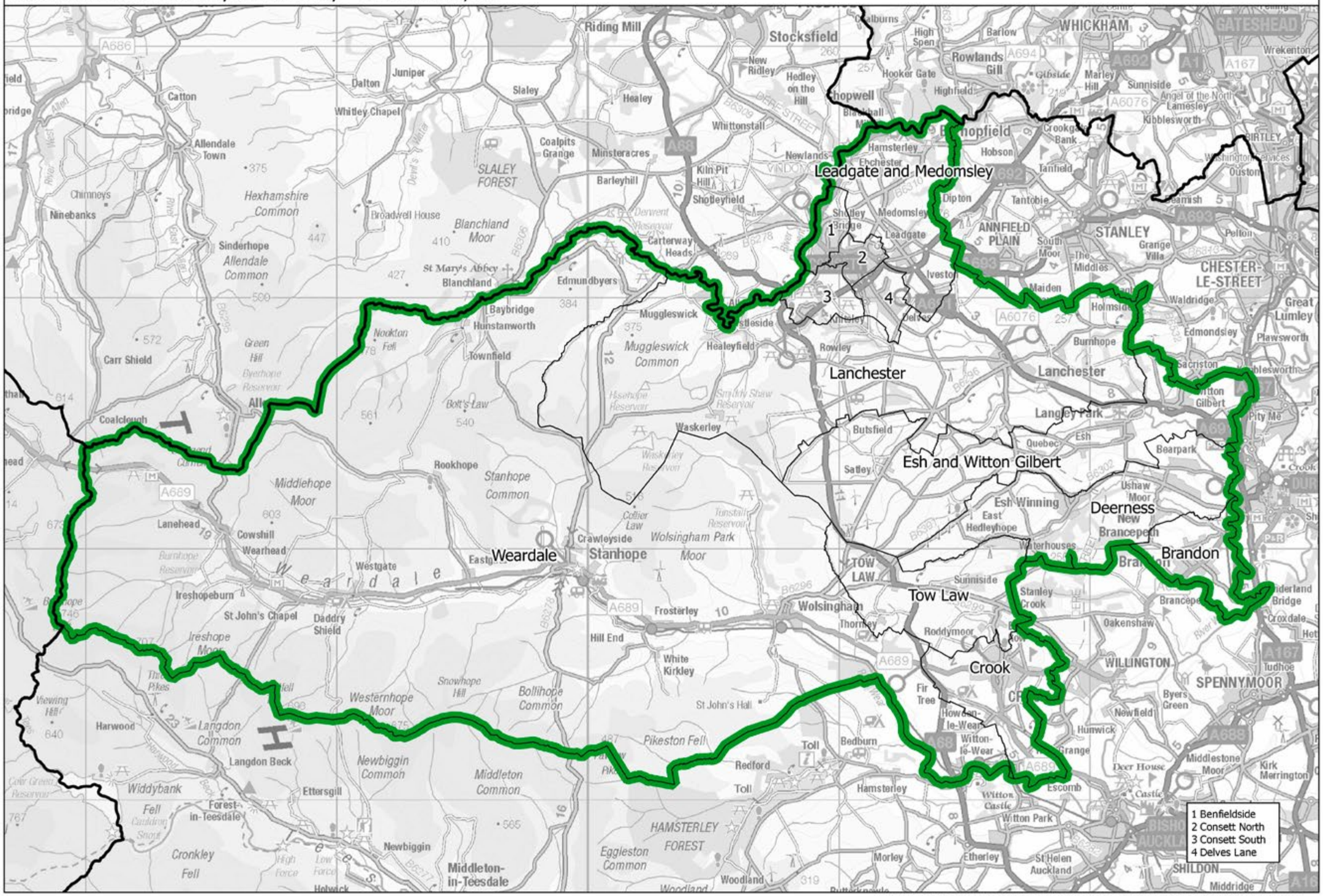

Constituency — Local authorities — Wards

This map is based upon Ordnance Survey material with the permission of Ordnance Survey on behalf of the Keeper of Public Records © Crown copyright and database right 2018. Unauthorised reproduction infringes Crown copyright and database right. Boundary Commission for England 100018289. 2018.

North West Durham CC

Boundary Commission for England - North East Region
Final recommendation
Redcar and East Cleveland County Constituency - Electorate 72,951

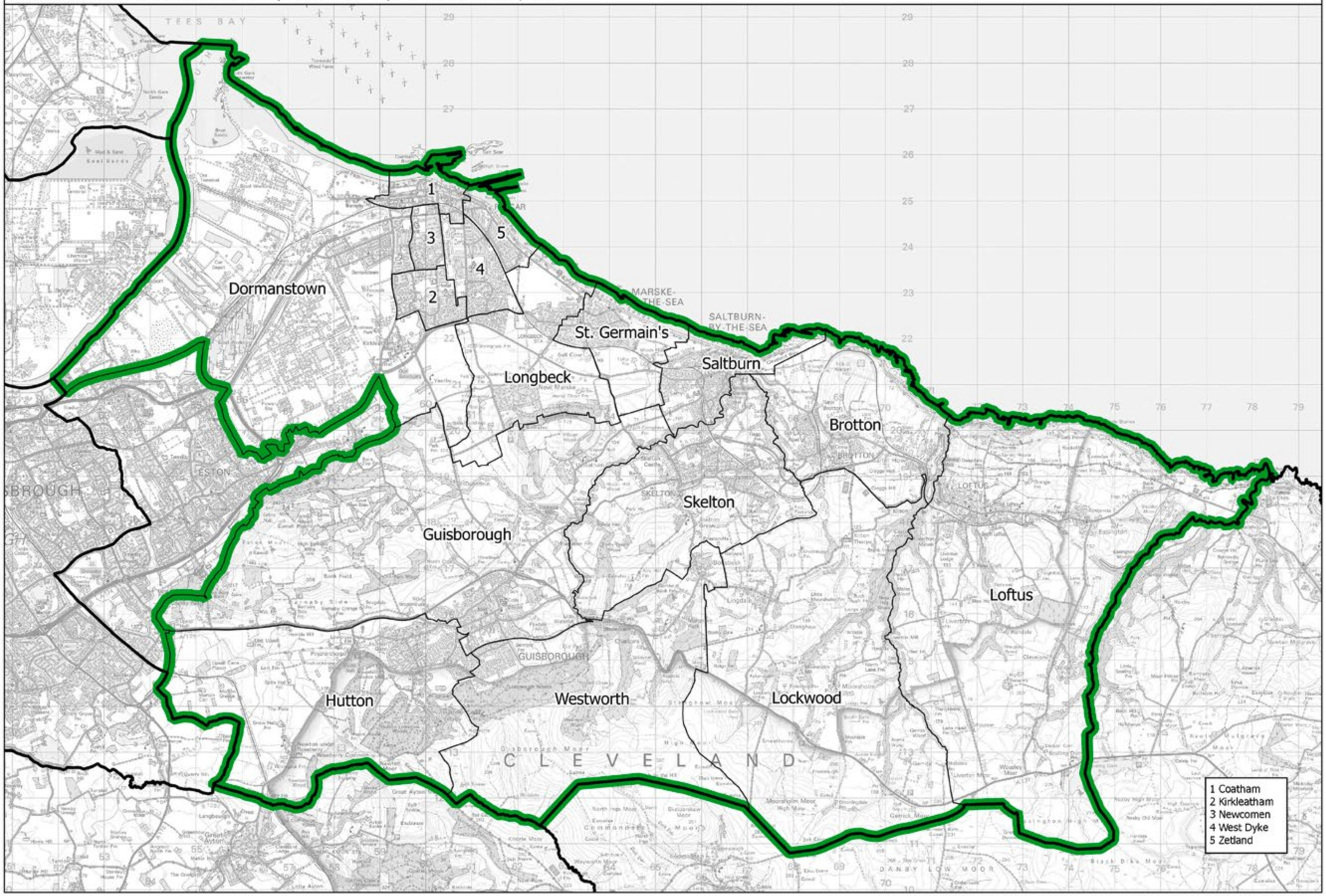

This map is based upon Ordnance Survey material with the permission of Ordnance Survey on behalf of the Keeper of Public Records © Crown copyright and database right 2018. Unauthorised reproduction infringes Crown copyright and database right. Boundary Commission for England 100018289. 2018.

Redcar and East Cleveland CC

Boundary Commission for England - North East Region
Final recommendation
South Shields Borough Constituency - Electorate 71,432

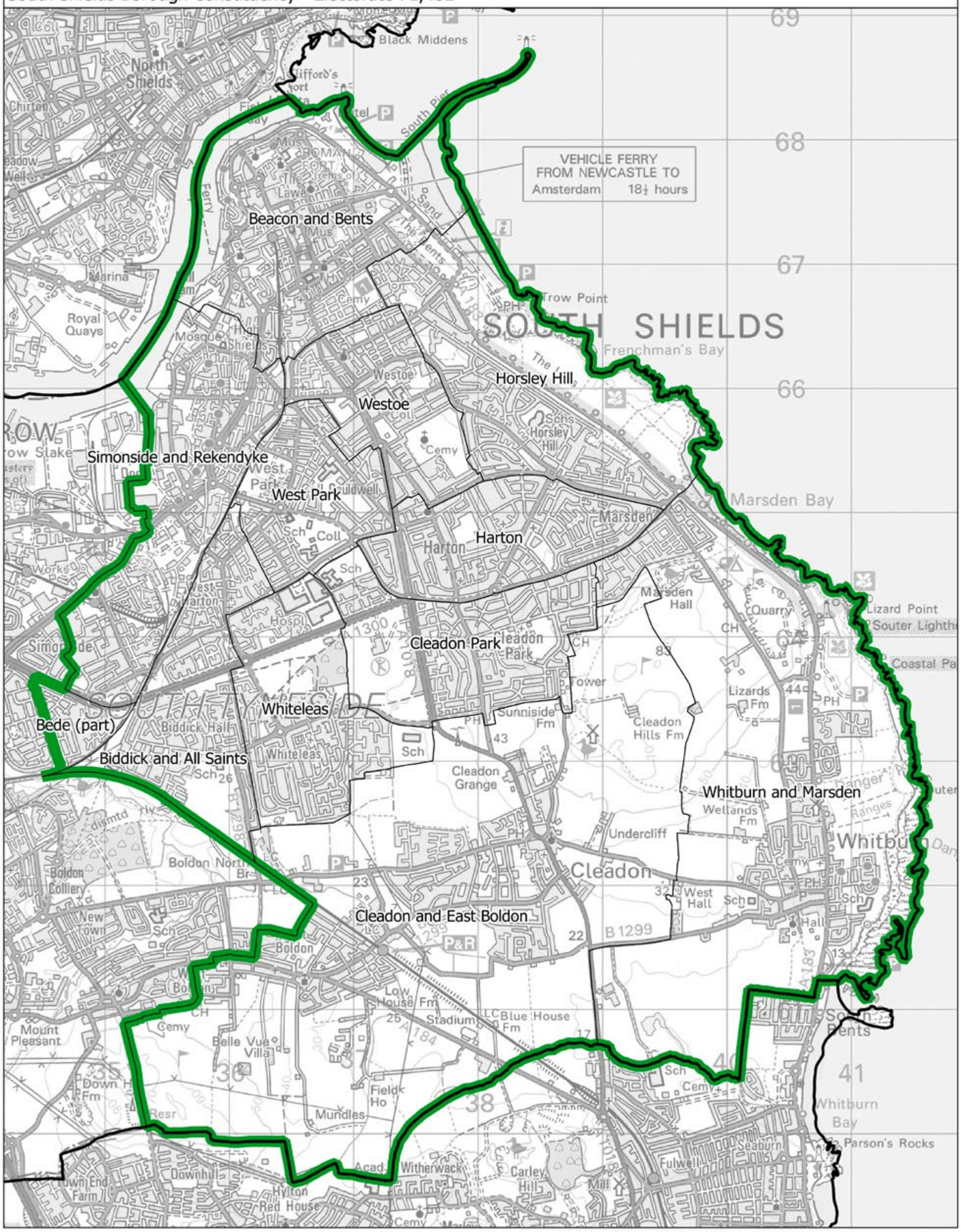

This map is based upon Ordnance Survey material with the permission of Ordnance Survey on behalf of the Keeper of Public Records © Crown copyright and database right 2018. Unauthorised reproduction infringes Crown copyright and database right. Boundary Commission for England 100018289. 2018.

Stockton and Yarm CC

Boundary Commission for England - North East Region
Final recommendation
Stockton and Yarm County Constituency - Electorate 75,818

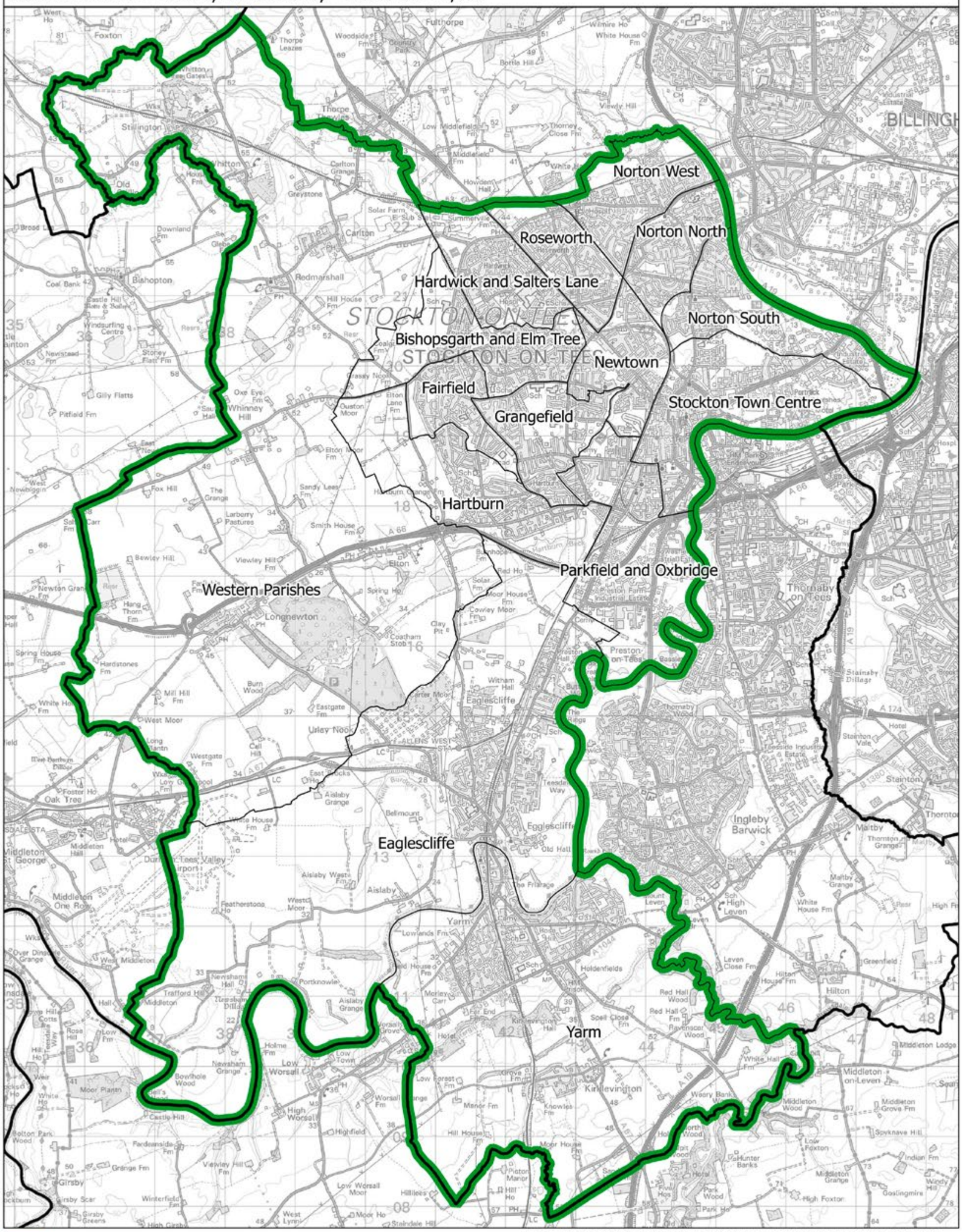

Constituency — Local authorities — Wards

This map is based upon Ordnance Survey material with the permission of Ordnance Survey on behalf of the Keeper of Public Records © Crown copyright and database right 2018. Unauthorised reproduction infringes Crown copyright and database right. Boundary Commission for England 100018289. 2018.

Boundary Commission for England - North East Region
Final recommendation
Sunderland Central Borough Constituency - Electorate 71,232

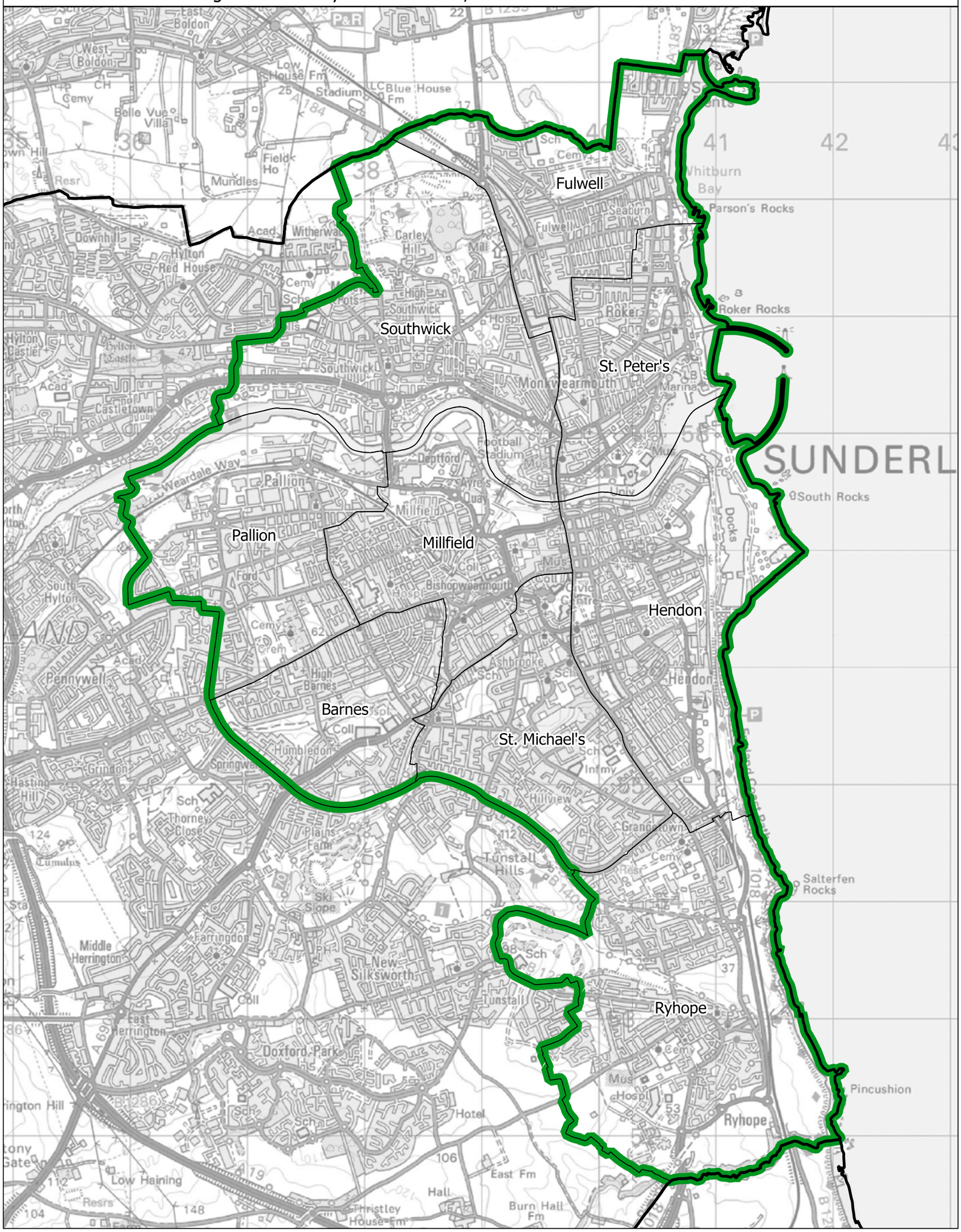

This map is based upon Ordnance Survey material with the permission of Ordnance Survey on behalf of the Keeper of Public Records © Crown copyright and database right 2018. Unauthorised reproduction infringes Crown copyright and database right. Boundary Commission for England 100018289. 2018.

Sunderland Central BC

Boundary Commission for England - North East Region
Final recommendation
Tynemouth Borough Constituency - Electorate 74,618

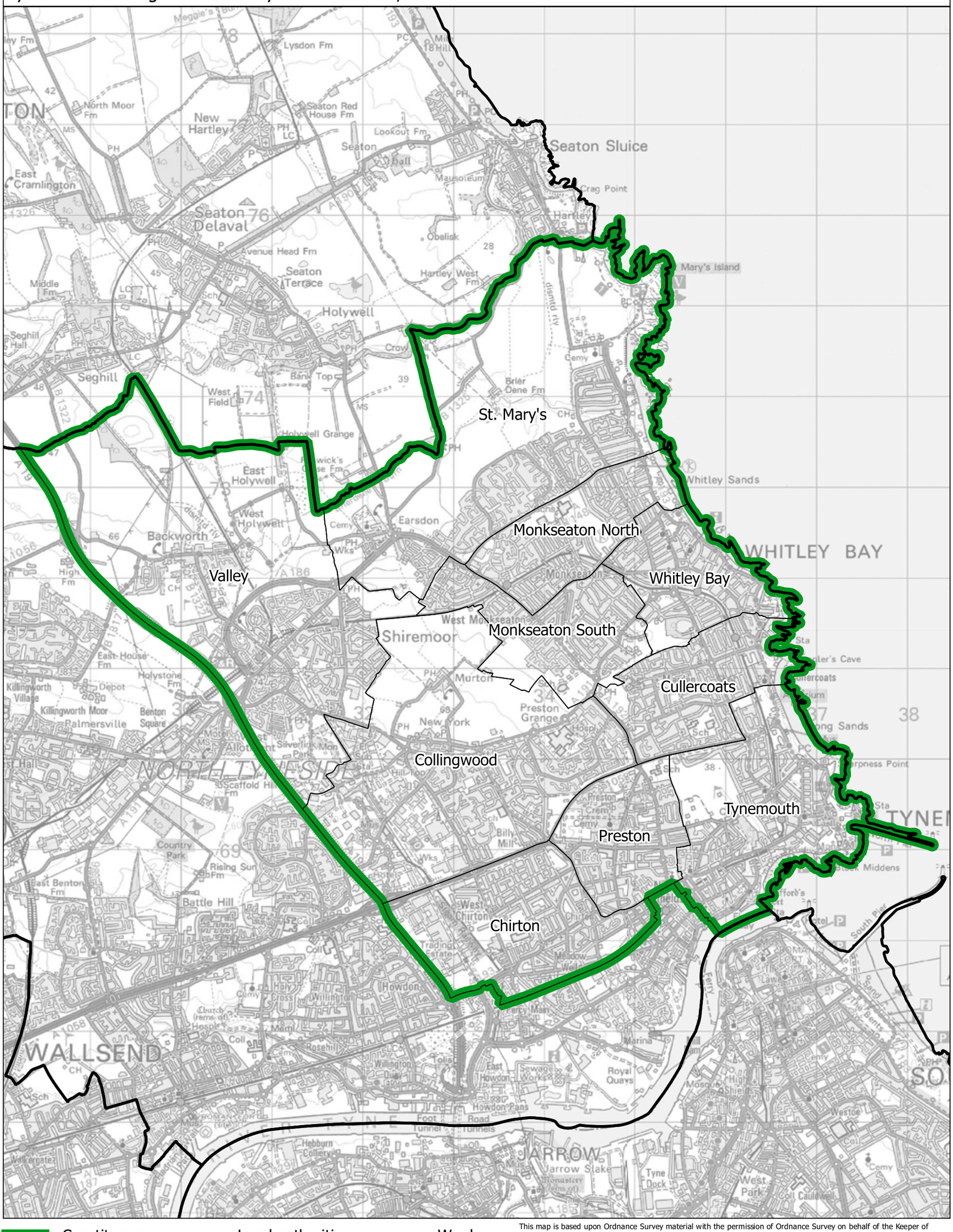

This map is based upon Ordnance Survey material with the permission of Ordnance Survey on behalf of the Keeper of Public Records © Crown copyright and database right 2018. Unauthorised reproduction infringes Crown copyright and database right. Boundary Commission for England 100018289. 2018.

Boundary Commission for England - North East Region
Final recommendation
Washington and Sunderland West Borough Constituency - Electorate 74,961

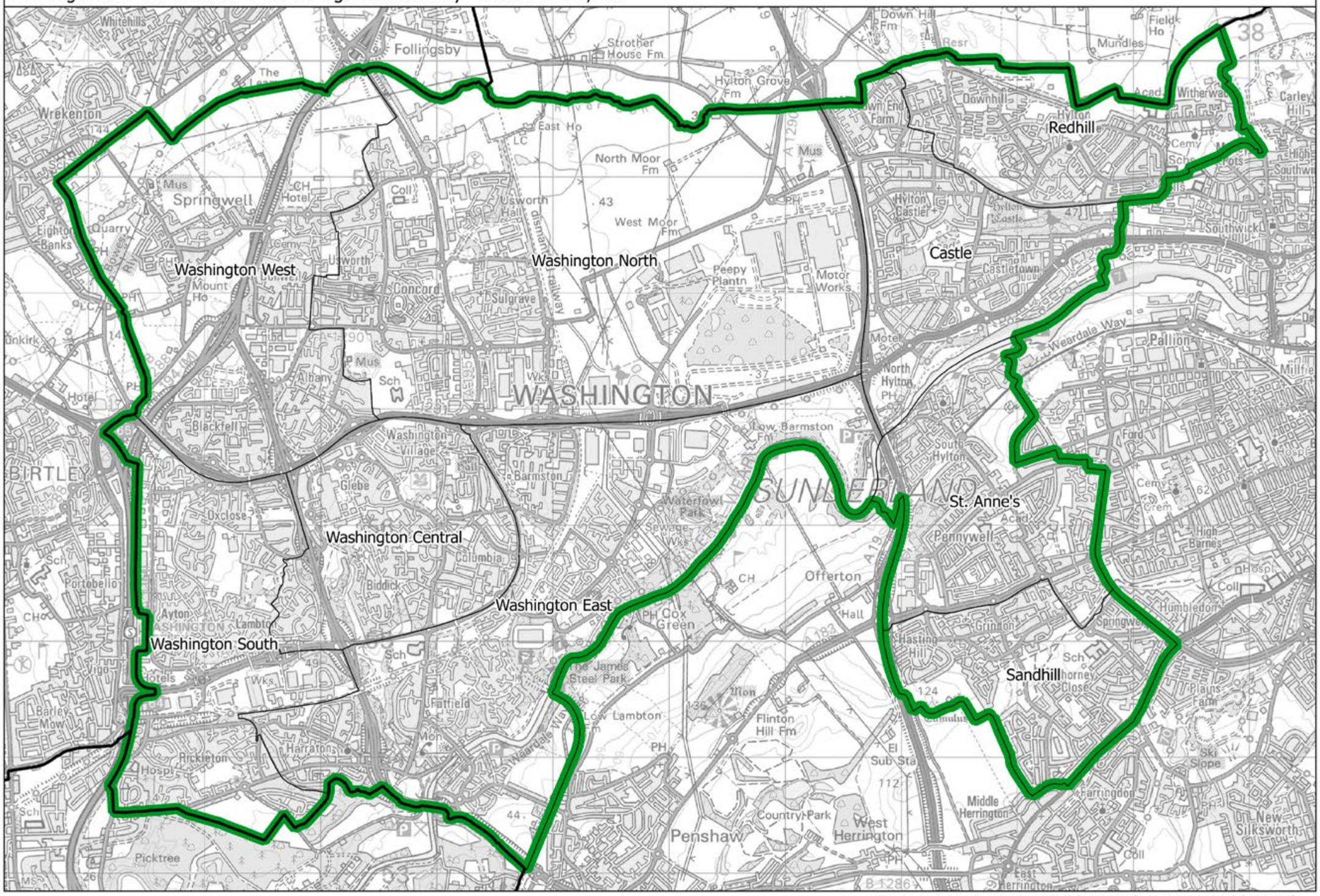

This map is based upon Ordnance Survey material with the permission of Ordnance Survey on behalf of the Keeper of Public Records © Crown copyright and database right 2018. Unauthorised reproduction infringes Crown copyright and database right. Boundary Commission for England 100018289. 2018.

Washington and Sunderland West BC

North West

195 Altrincham and Knutsford CC
196 Ashton-under-Lyne and Stalybridge BC
197 Barrow and Furness CC
198 Birkenhead BC
199 Blackburn BC
200 Blackley and Broughton BC
201 Blackpool North and Fleetwood BC
202 Blackpool South BC
203 Bolton North East BC
204 Bolton West CC
205 Bootle BC
206 Bramhall and Wilmslow BC
207 Burnley CC
208 Bury BC
209 Carlisle CC
210 Chorley CC
211 City of Chester CC
212 Congleton CC
213 Crewe and Nantwich CC
214 Eddisbury CC
215 Ellesmere Port and Neston CC
216 Farnworth and Radcliffe BC
217 Fylde CC
218 Garston and Halewood BC
219 Hyndburn CC
220 Knowsley BC
221 Lancaster and Morecambe CC
222 Leigh CC
223 Littleborough and Saddleworth CC
224 Liverpool Riverside BC
225 Liverpool Wavertree BC
226 Liverpool West Derby BC
227 Macclesfield CC
228 Makerfield CC
229 Manchester Central BC
230 Manchester Gorton BC
231 Manchester Withington BC
232 Marple and Hyde CC
233 North Lancashire CC
234 Oldham North BC
235 Oldham South and Droylsden BC
236 Pendle and Ribble Valley CC
237 Penrith and Solway CC
238 Preston BC
239 Prestwich and Middleton BC
240 Rochdale CC
241 Rossendale and Darwen CC
242 Salford and Eccles BC
243 Sefton Central CC
244 South Ribble CC
245 Southport CC
246 St Helens North BC
247 St Helens South and Whiston BC
248 Stockport East and Denton BC
249 Stockport West and Cheadle BC
250 Stretford and Urmston BC
251 Wallasey BC
252 Warrington North BC
253 Warrington South BC
254 Weaver Vale CC
255 West Cumbria CC
256 West Lancashire CC
257 Westmorland and Lonsdale CC
258 Widnes and Runcorn BC
259 Wigan CC
260 Wirral West and Bebington CC
261 Worsley and Eccles South CC
262 Wythenshawe and Sale East BC

Boundary Commission for England - North West Region
Final recommendation
Altrincham and Knutsford County Constituency - Electorate 77,647

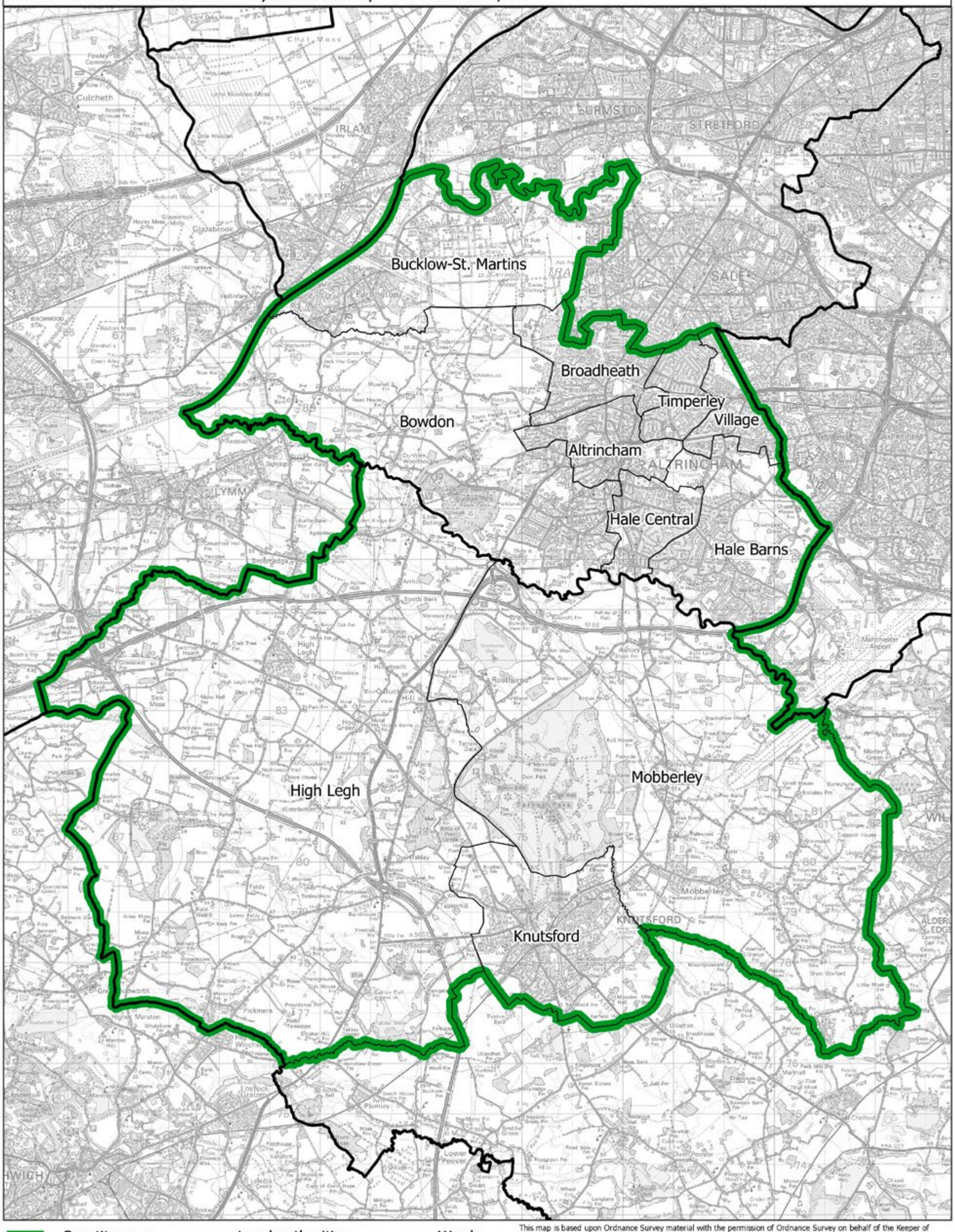

This map is based upon Ordnance Survey material with the permission of Ordnance Survey on behalf of the Keeper of Public Records © Crown copyright and database right 2018. Unauthorised reproduction infringes Crown copyright and database right. Boundary Commission for England 100018289. 2018.

Altrincham and Knutsford CC

Boundary Commission for England - North West Region
Final recommendation
Ashton-under-Lyne and Stalybridge Borough Constituency - Electorate 76,869

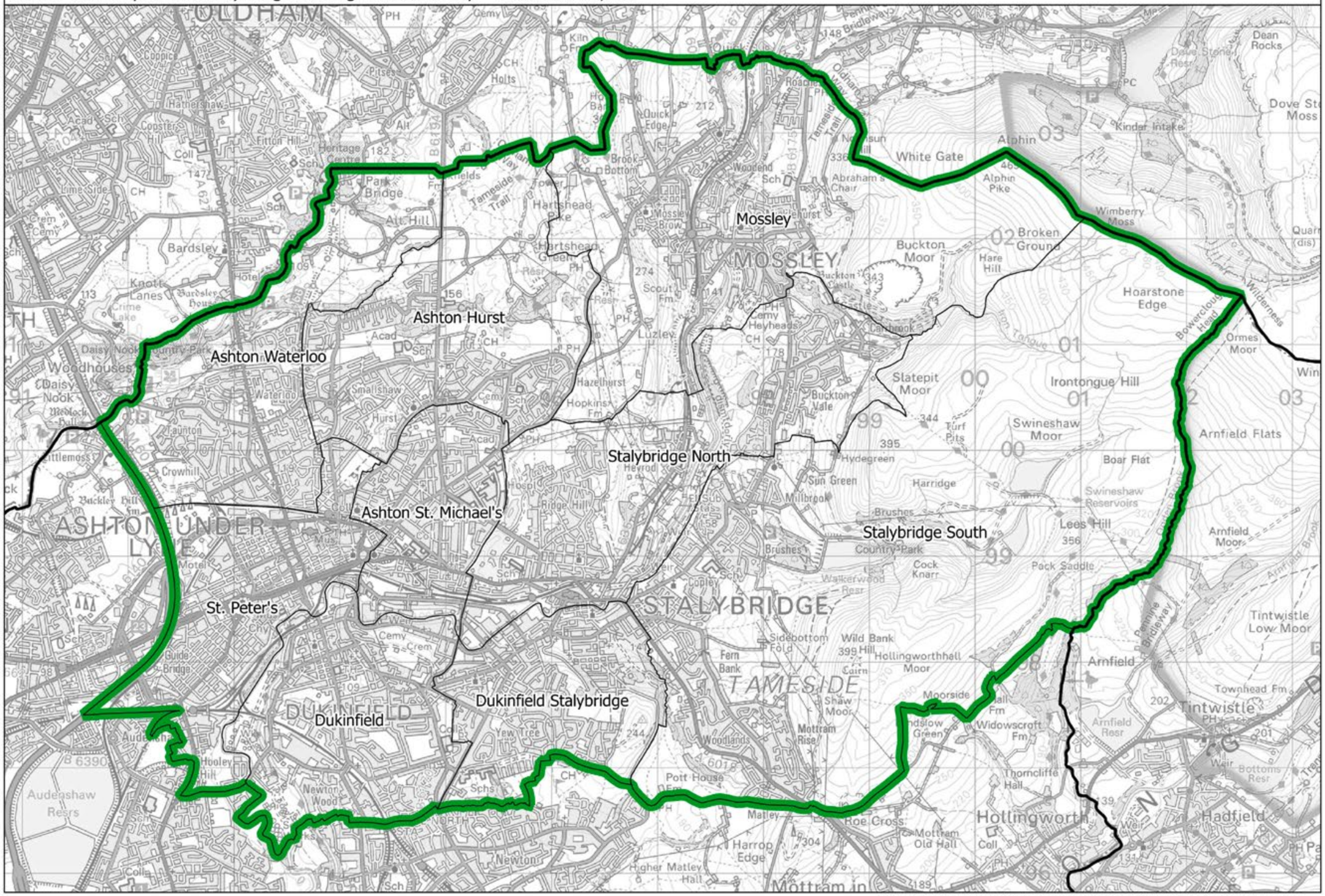

This map is based upon Ordnance Survey material with the permission of Ordnance Survey on behalf of the Keeper of Public Records © Crown copyright and database right 2018. Unauthorised reproduction infringes Crown copyright and database right. Boundary Commission for England 100018289. 2018.

Ashton-under-Lyne and Stalybridge BC

Boundary Commission for England - North West Region
Final recommendation
Barrow and Furness County Constituency - Electorate 74,264

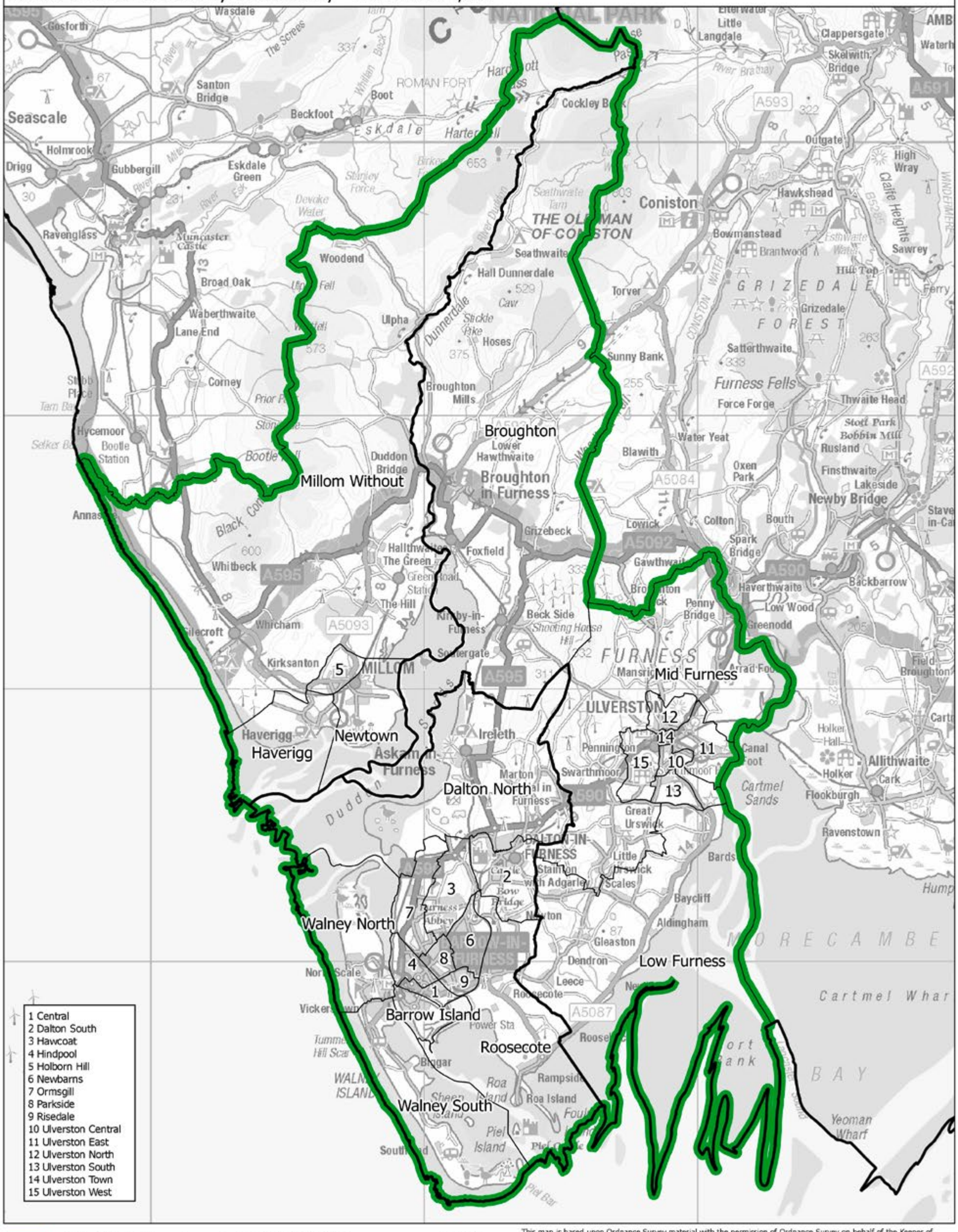

This map is based upon Ordnance Survey material with the permission of Ordnance Survey on behalf of the Keeper of Public Records © Crown copyright and database right 2018. Unauthorised reproduction infringes Crown copyright and database right. Boundary Commission for England 100018289. 2018.

Barrow and Furness CC

Birkenhead BC

Boundary Commission for England - North West Region
Final recommendation
Birkenhead Borough Constituency - Electorate 72,003

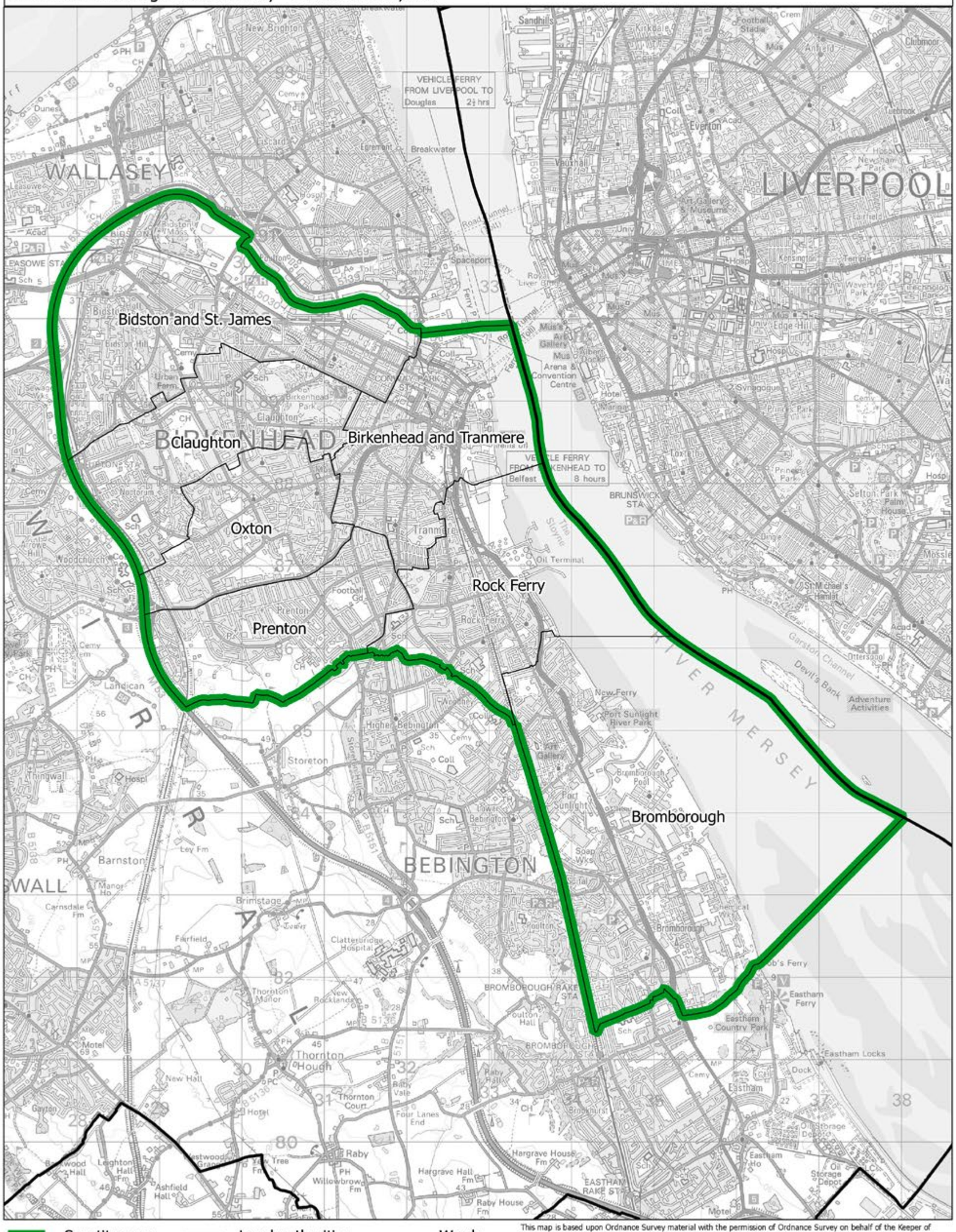

This map is based upon Ordnance Survey material with the permission of Ordnance Survey on behalf of the Keeper of Public Records © Crown copyright and database right 2018. Unauthorised reproduction infringes Crown copyright and database right. Boundary Commission for England 100018289. 2018.

Boundary Commission for England - North West Region
Final recommendation
Blackburn Borough Constituency - Electorate 72,816

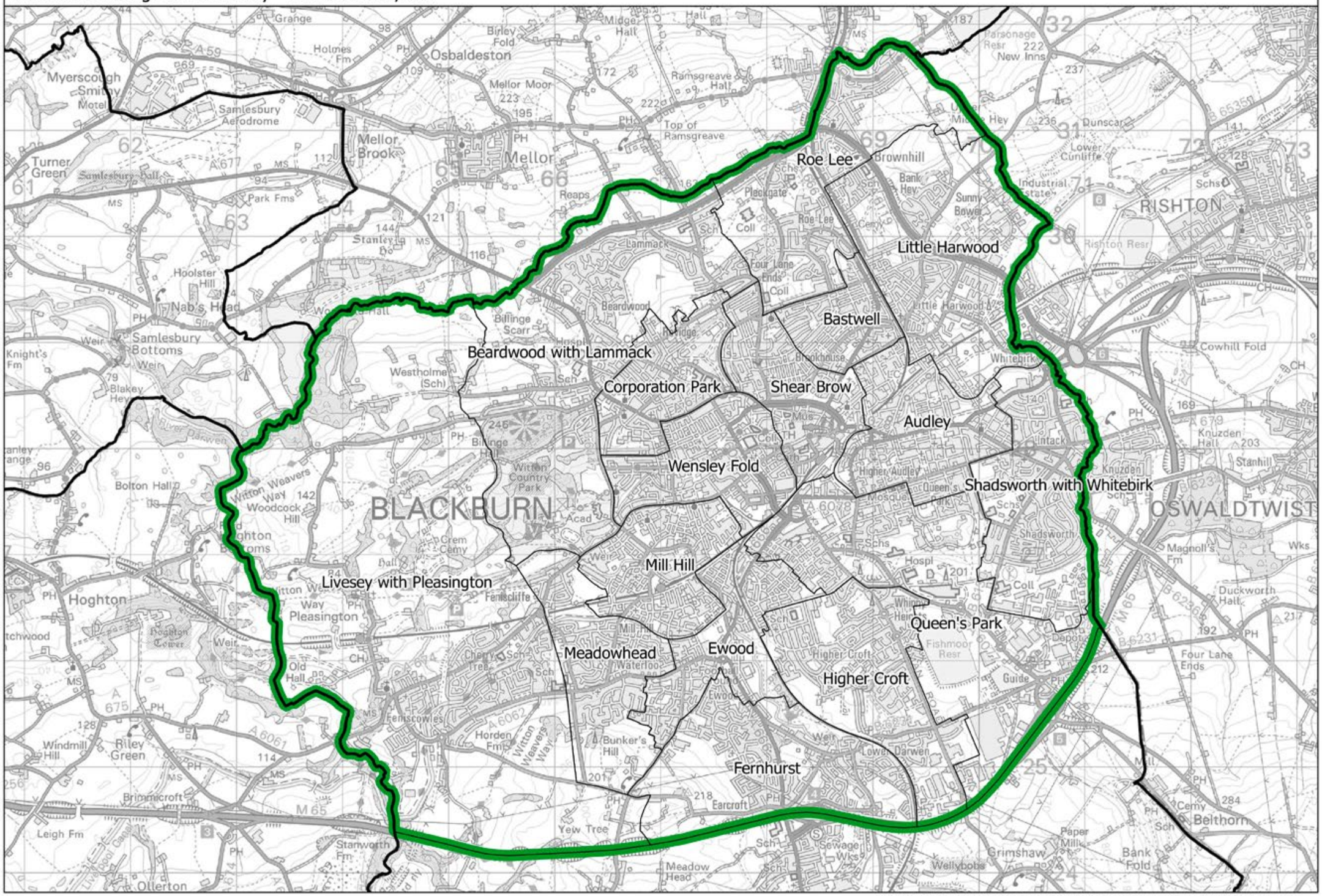

This map is based upon Ordnance Survey material with the permission of Ordnance Survey on behalf of the Keeper of Public Records © Crown copyright and database right 2018. Unauthorised reproduction infringes Crown copyright and database right. Boundary Commission for England 100018289. 2018.

Blackburn BC

Boundary Commission for England - North West Region
Final recommendation
Blackley and Broughton Borough Constituency - Electorate 72,003

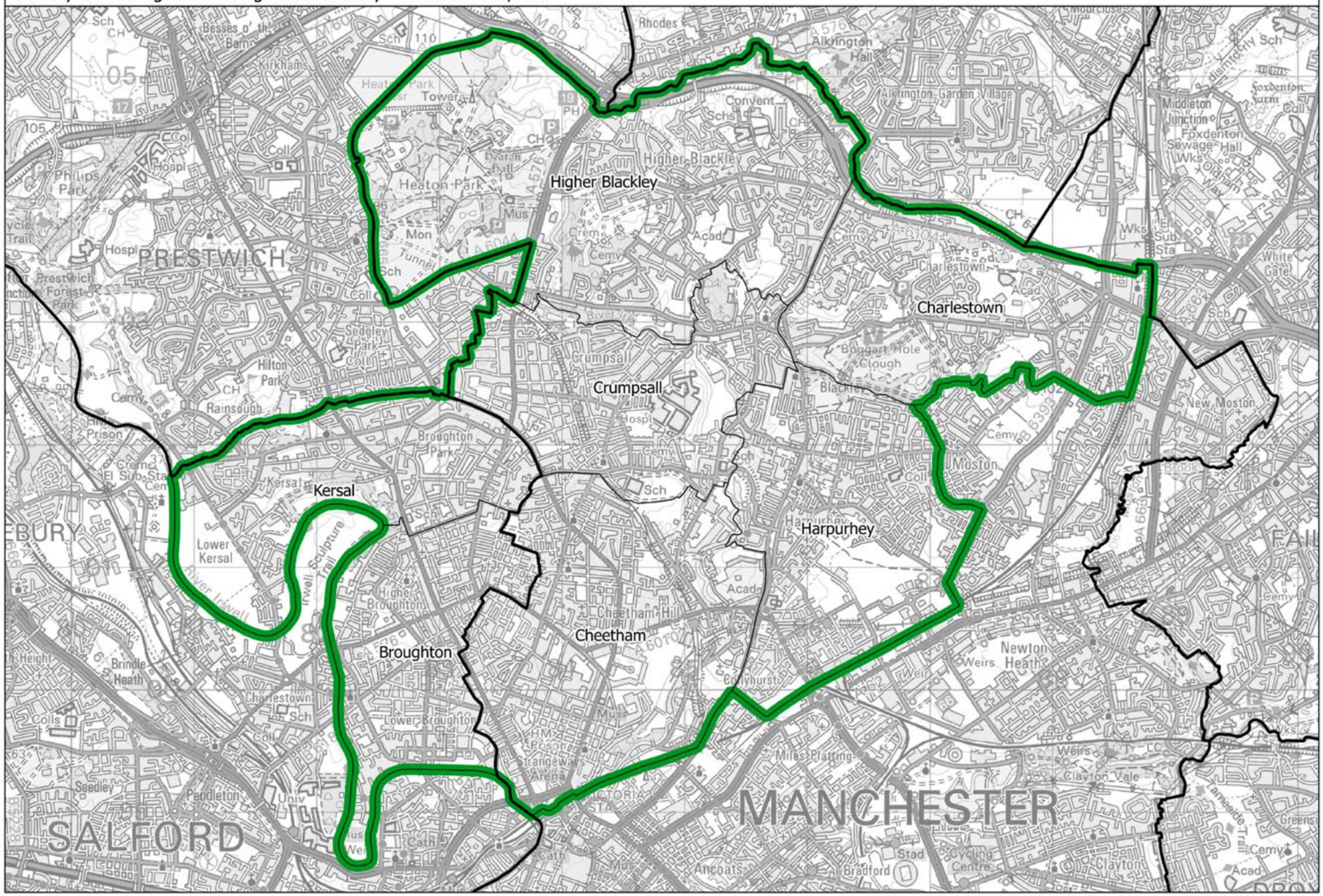

This map is based upon Ordnance Survey material with the permission of Ordnance Survey on behalf of the Keeper of Public Records © Crown copyright and database right 2018. Unauthorised reproduction infringes Crown copyright and database right. Boundary Commission for England 100018289. 2018.

Blackley and Broughton BC

Boundary Commission for England - North West Region

Final recommendation

Blackpool North and Fleetwood Borough Constituency - Electorate 73,480

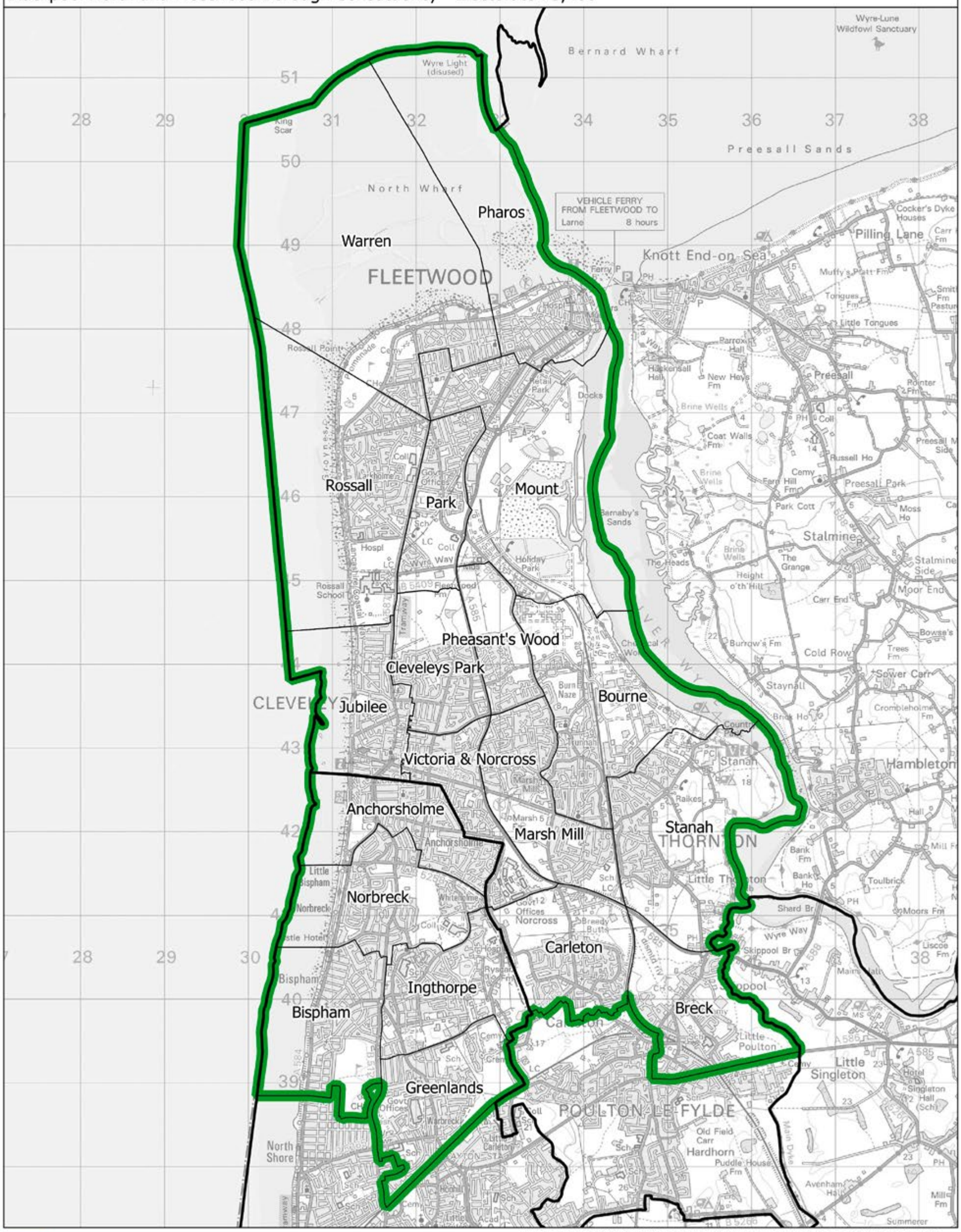

This map is based upon Ordnance Survey material with the permission of Ordnance Survey on behalf of the Keeper of Public Records © Crown copyright and database right 2018. Unauthorised reproduction infringes Crown copyright and database right. Boundary Commission for England 100018289. 2018.

Blackpool North and Fleetwood BC

Blackpool South BC

Boundary Commission for England - North West Region
Final recommendation
Blackpool South Borough Constituency - Electorate 72,993

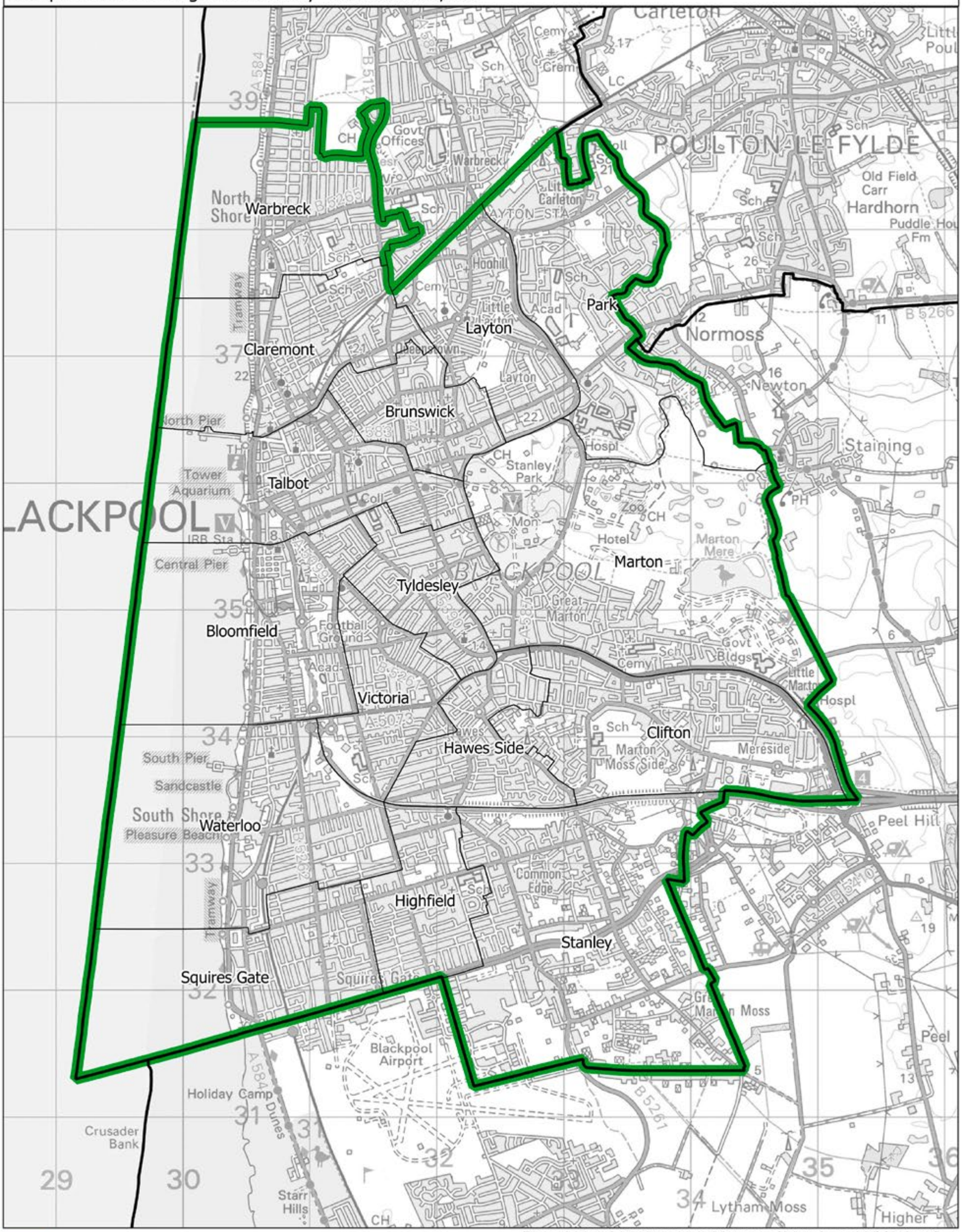

This map is based upon Ordnance Survey material with the permission of Ordnance Survey on behalf of the Keeper of Public Records © Crown copyright and database right 2018. Unauthorised reproduction infringes Crown copyright and database right. Boundary Commission for England 100018289. 2018.

Boundary Commission for England - North West Region

Final recommendation

Bolton North East Borough Constituency - Electorate 73,610

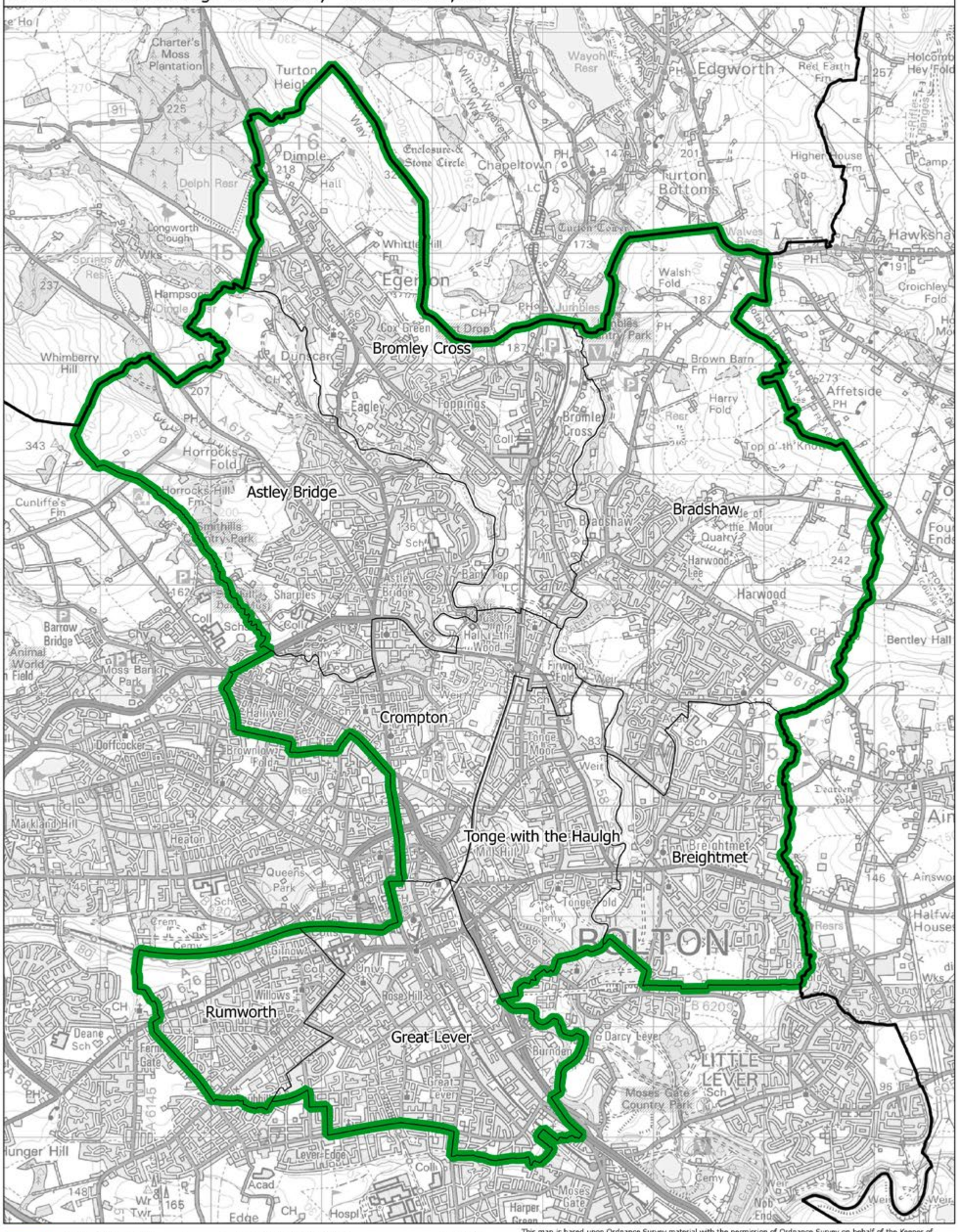

This map is based upon Ordnance Survey material with the permission of Ordnance Survey on behalf of the Keeper of Public Records © Crown copyright and database right 2018. Unauthorised reproduction infringes Crown copyright and database right. Boundary Commission for England 100018289. 2018.

Bolton North East BC

Boundary Commission for England - North West Region
Final recommendation
Bolton West County Constituency - Electorate 77,798

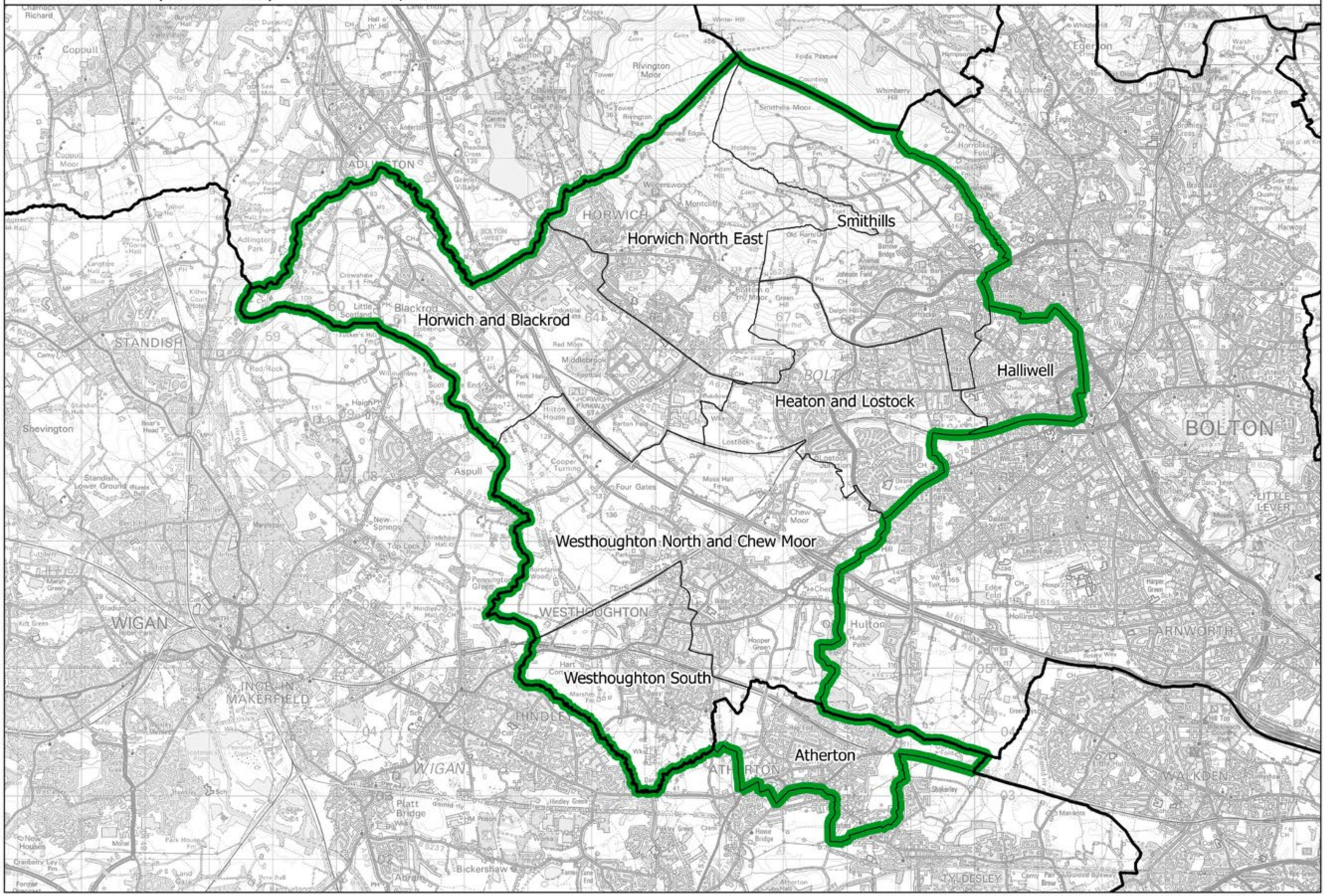

This map is based upon Ordnance Survey material with the permission of Ordnance Survey on behalf of the Keeper of Public Records © Crown copyright and database right 2018. Unauthorised reproduction infringes Crown copyright and database right. Boundary Commission for England 100018289. 2018.

Bolton West CC

Boundary Commission for England - North West Region
Final recommendation
Bootle Borough Constituency - Electorate 77,290

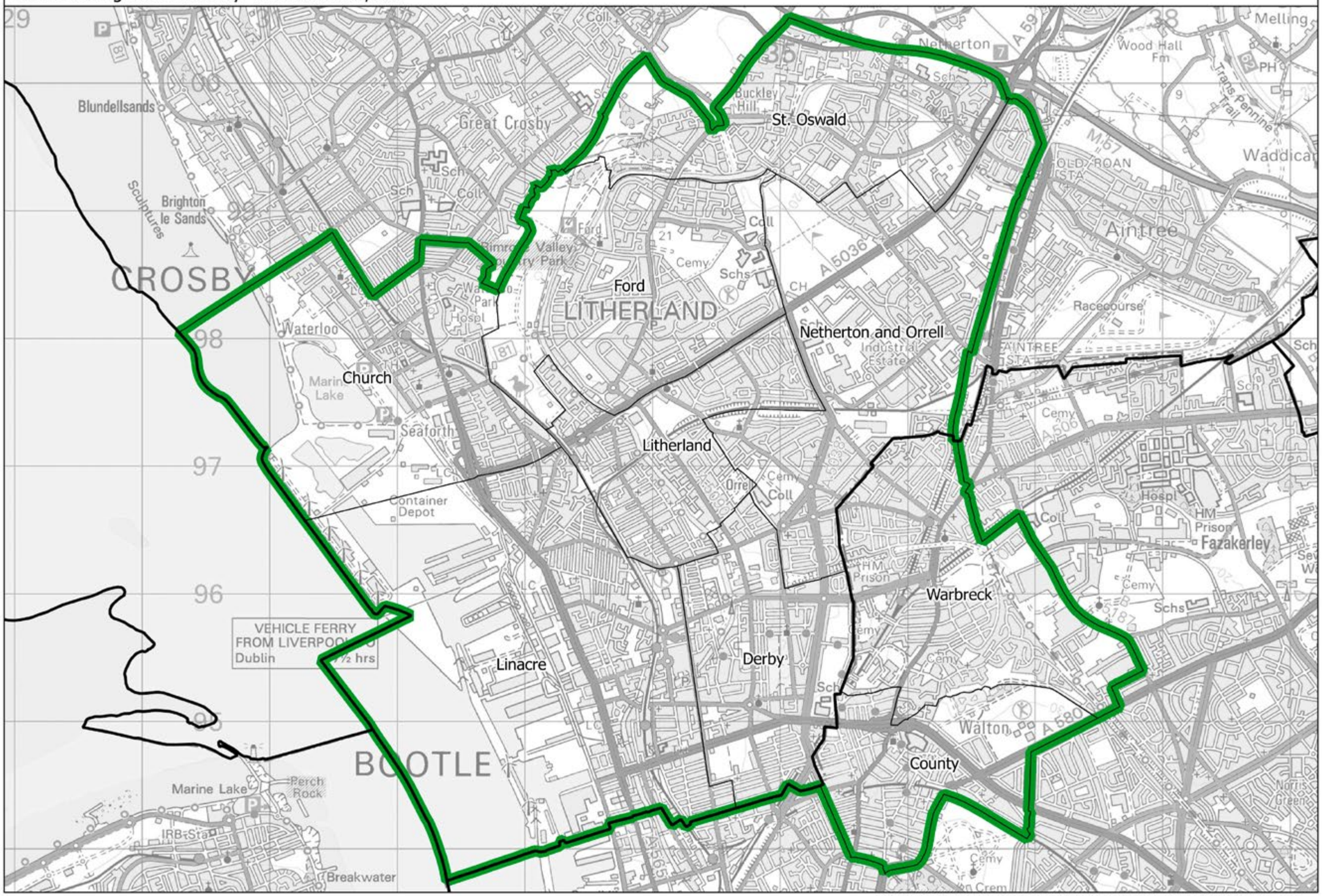

This map is based upon Ordnance Survey material with the permission of Ordnance Survey on behalf of the Keeper of Public Records © Crown copyright and database right 2018. Unauthorised reproduction infringes Crown copyright and database right. Boundary Commission for England 100018289. 2018.

Bootle BC

Bramhall and Wilmslow BC

Boundary Commission for England - North West Region
Final recommendation
Bramhall and Wilmslow Borough Constituency - Electorate 77,284

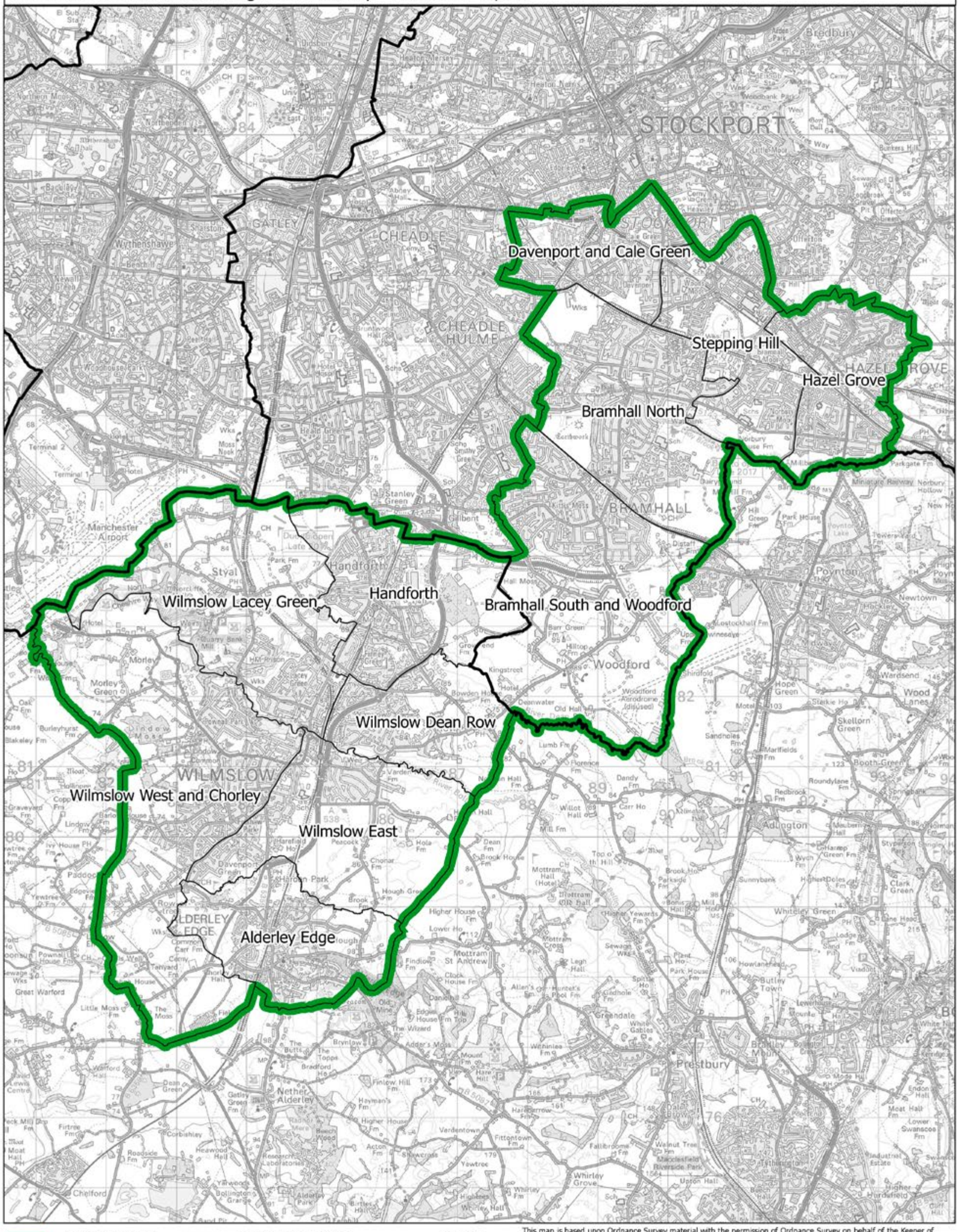

This map is based upon Ordnance Survey material with the permission of Ordnance Survey on behalf of the Keeper of Public Records © Crown copyright and database right 2018. Unauthorised reproduction infringes Crown copyright and database right. Boundary Commission for England 100018289. 2018.

Boundary Commission for England - North West Region

Final recommendation

Burnley County Constituency - Electorate 75,569

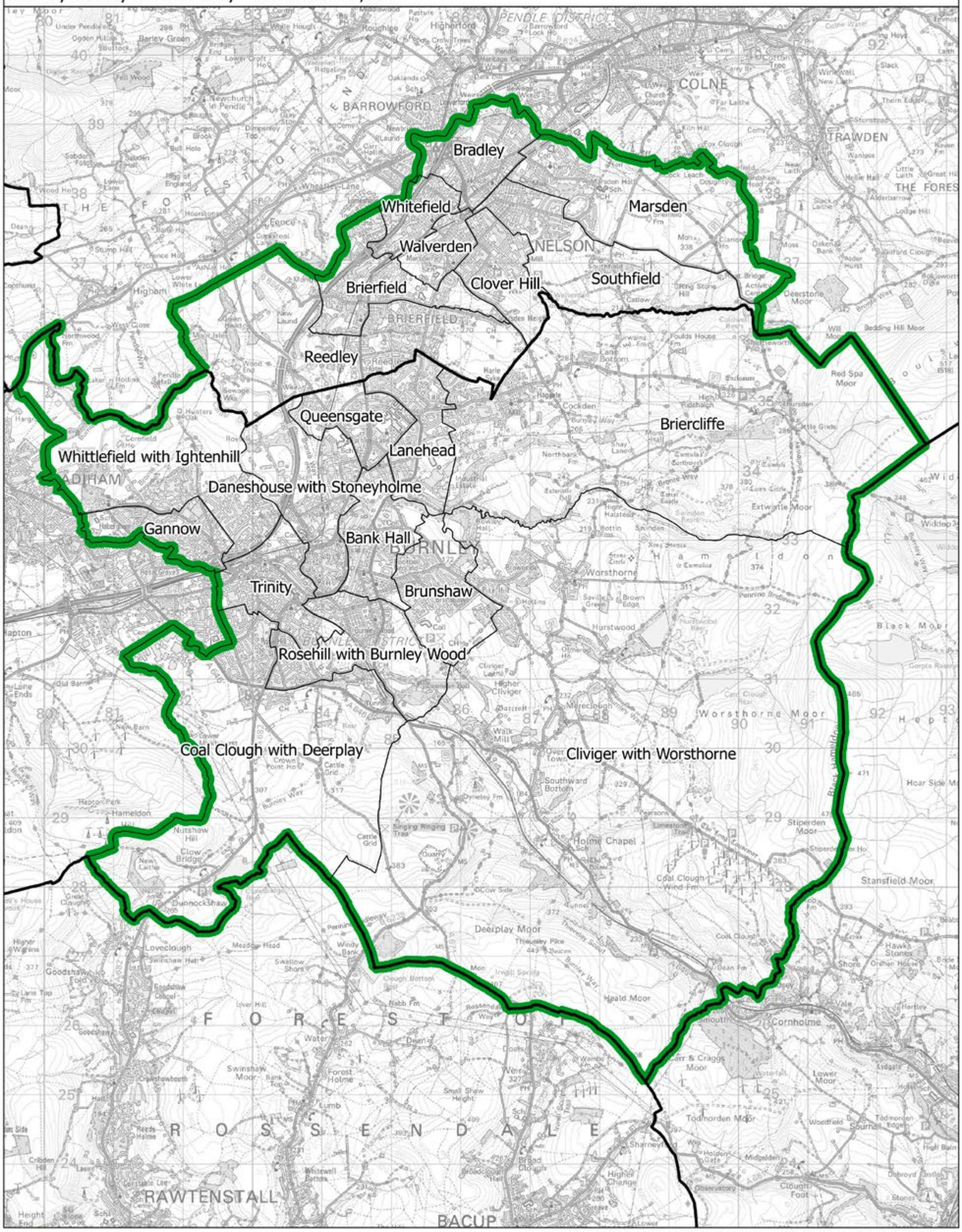

This map is based upon Ordnance Survey material with the permission of Ordnance Survey on behalf of the Keeper of Public Records © Crown copyright and database right 2018. Unauthorised reproduction infringes Crown copyright and database right. Boundary Commission for England 100018289. 2018.

Burnley CC

Boundary Commission for England - North West Region
Final recommendation
Bury Borough Constituency - Electorate 71,594

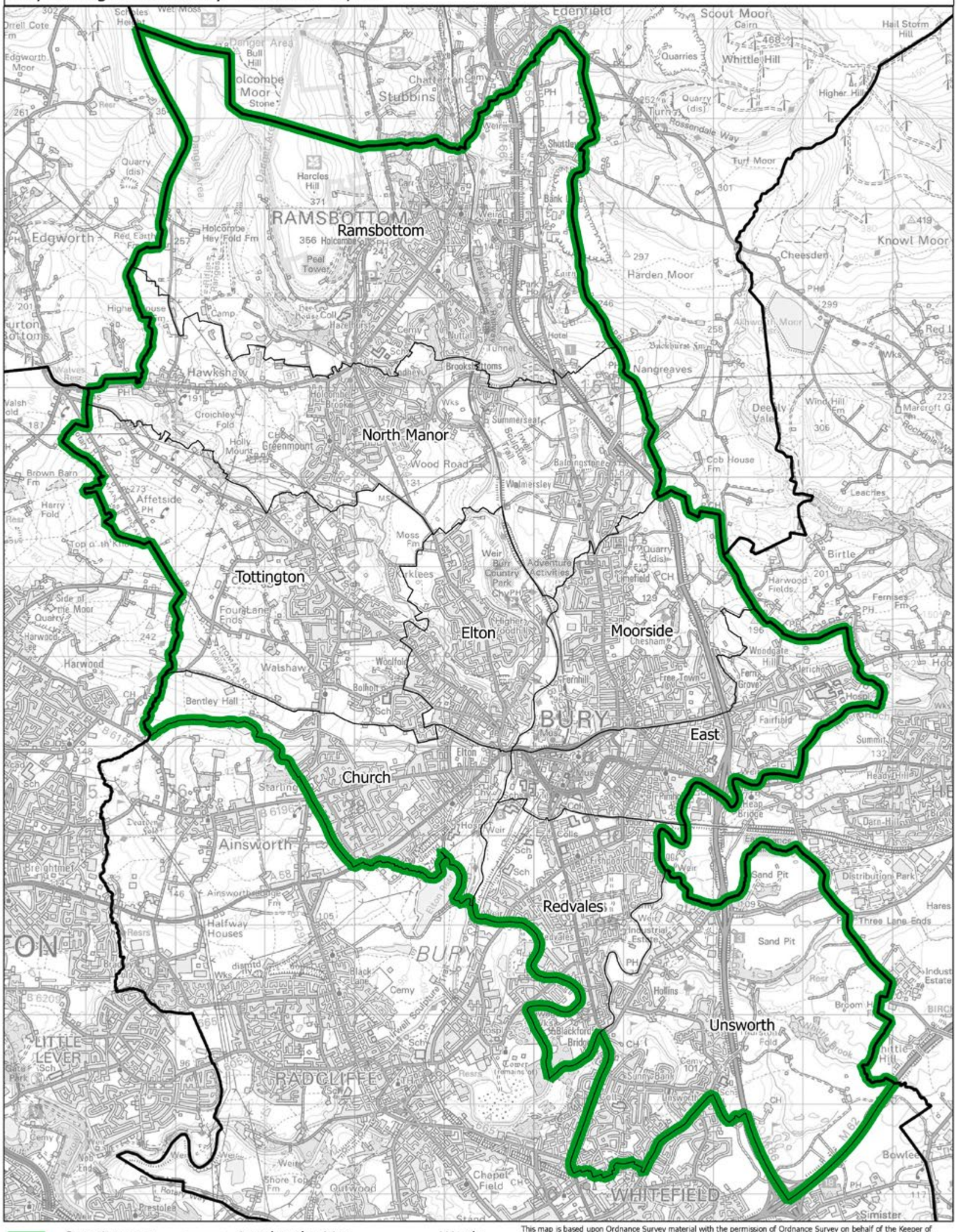

This map is based upon Ordnance Survey material with the permission of Ordnance Survey on behalf of the Keeper of Public Records © Crown copyright and database right 2018. Unauthorised reproduction infringes Crown copyright and database right. Boundary Commission for England 100018289. 2018.

Boundary Commission for England - North West Region
Final recommendation
Carlisle County Constituency - Electorate 76,825

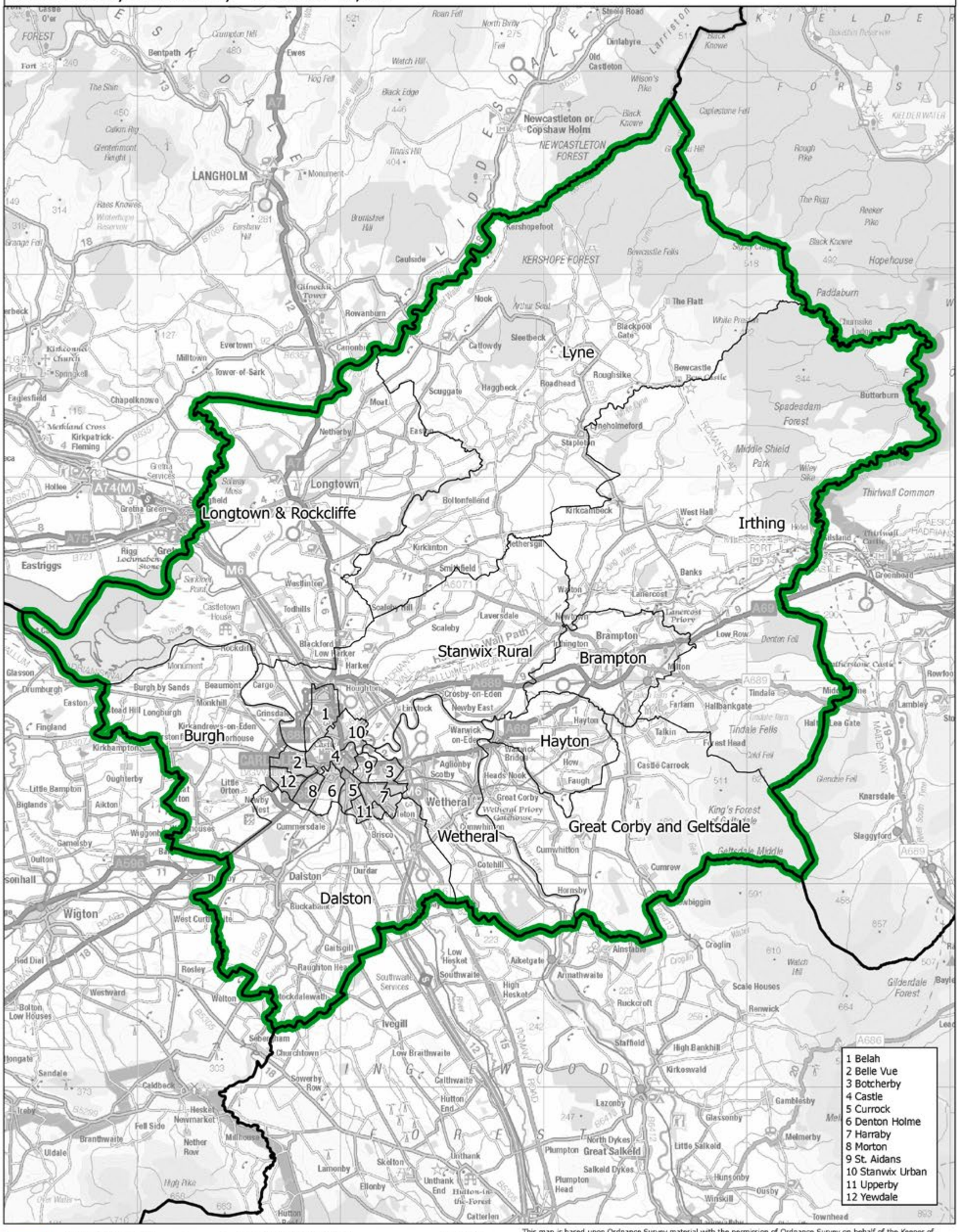

This map is based upon Ordnance Survey material with the permission of Ordnance Survey on behalf of the Keeper of Public Records © Crown copyright and database right 2018. Unauthorised reproduction infringes Crown copyright and database right. Boundary Commission for England 100018289. 2018.

Boundary Commission for England - North West Region
Final recommendation
Chorley County Constituency - Electorate 78,287

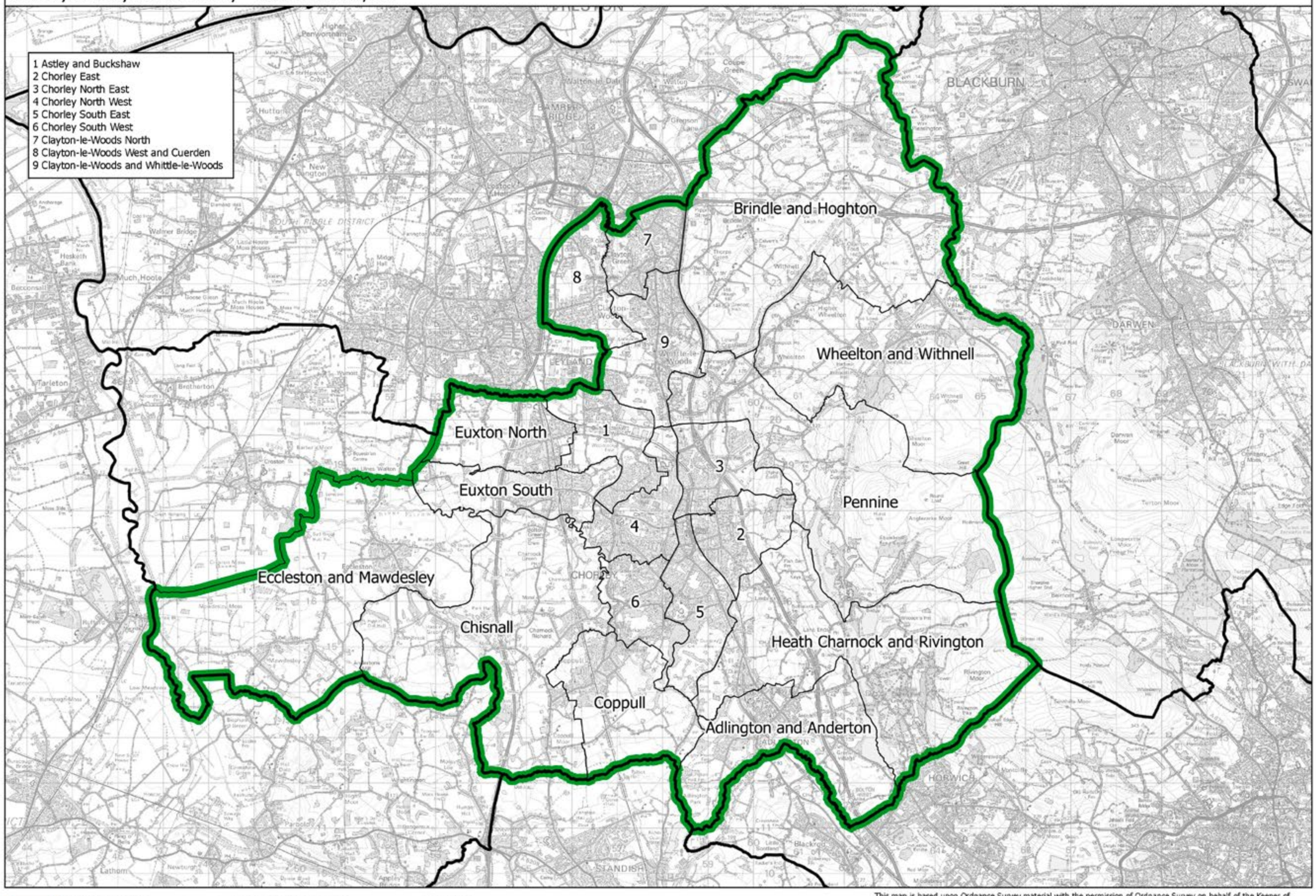

Chorley CC

Constituency — Local authorities — Wards

This map is based upon Ordnance Survey material with the permission of Ordnance Survey on behalf of the Keeper of Public Records © Crown copyright and database right 2018. Unauthorised reproduction infringes Crown copyright and database right. Boundary Commission for England 100018289. 2018.

Boundary Commission for England - North West Region
Final recommendation
City of Chester County Constituency - Electorate 73,723

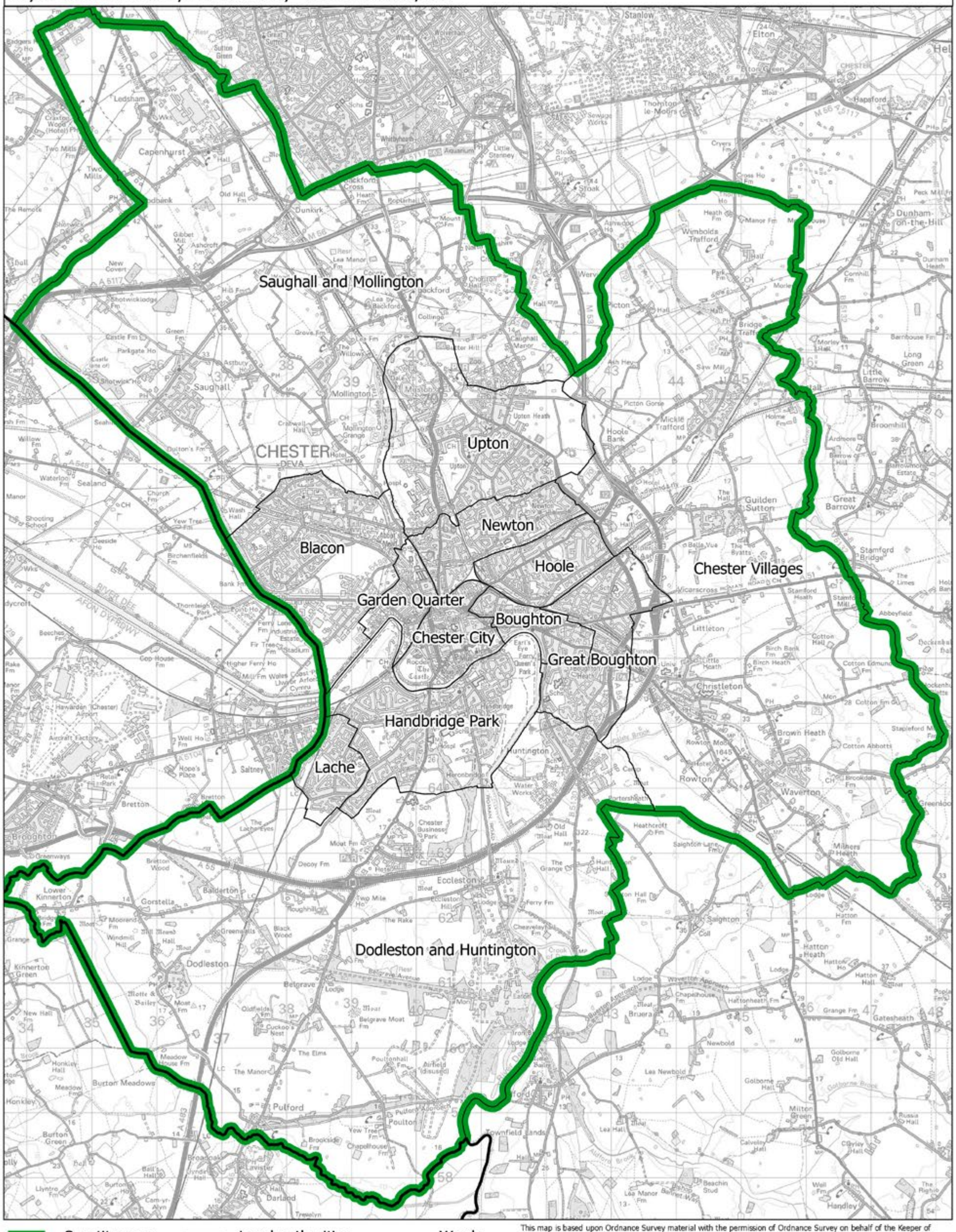

This map is based upon Ordnance Survey material with the permission of Ordnance Survey on behalf of the Keeper of Public Records © Crown copyright and database right 2018. Unauthorised reproduction infringes Crown copyright and database right. Boundary Commission for England 100018289. 2018.

City of Chester CC

Boundary Commission for England - North West Region
Final recommendation
Congleton County Constituency - Electorate 71,287

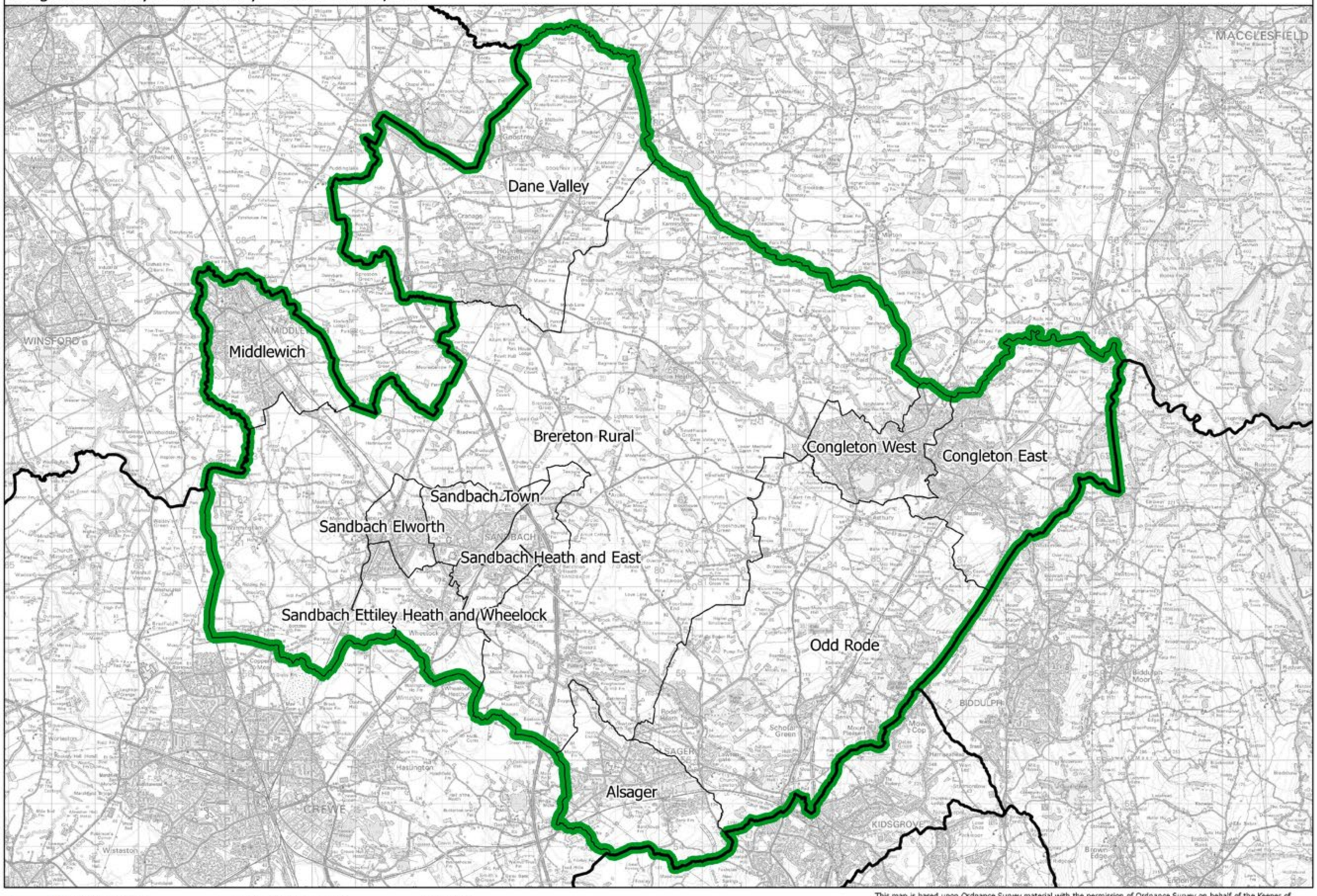

This map is based upon Ordnance Survey material with the permission of Ordnance Survey on behalf of the Keeper of Public Records © Crown copyright and database right 2018. Unauthorised reproduction infringes Crown copyright and database right. Boundary Commission for England 100018289. 2018.

Congleton CC

Boundary Commission for England - North West Region
Final recommendation
Crewe and Nantwich County Constituency - Electorate 76,041

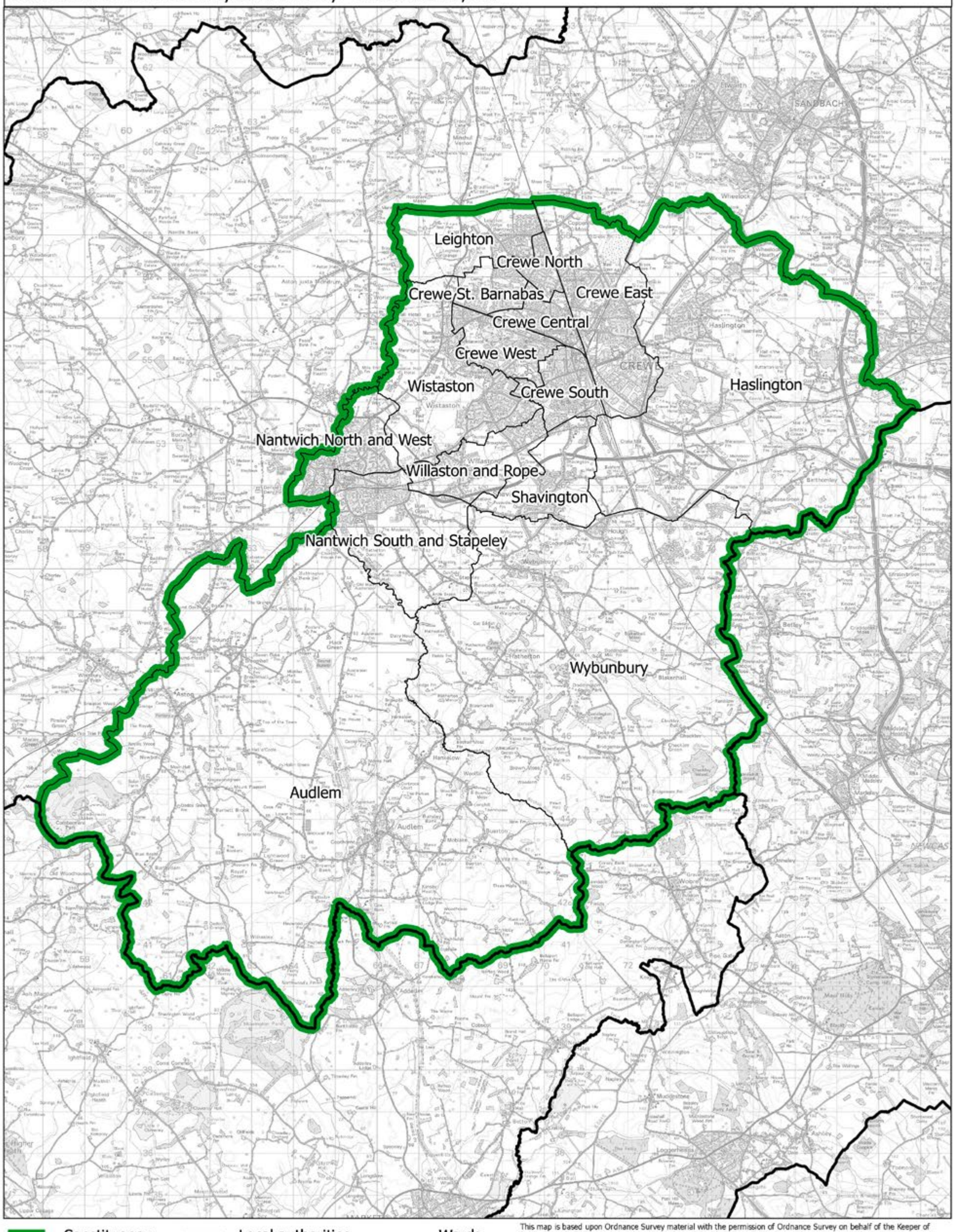

This map is based upon Ordnance Survey material with the permission of Ordnance Survey on behalf of the Keeper of Public Records © Crown copyright and database right 2018. Unauthorised reproduction infringes Crown copyright and database right. Boundary Commission for England 100018289. 2018.

Crewe and Nantwich CC

Boundary Commission for England - North West Region
Final recommendation
Eddisbury County Constituency - Electorate 72,293

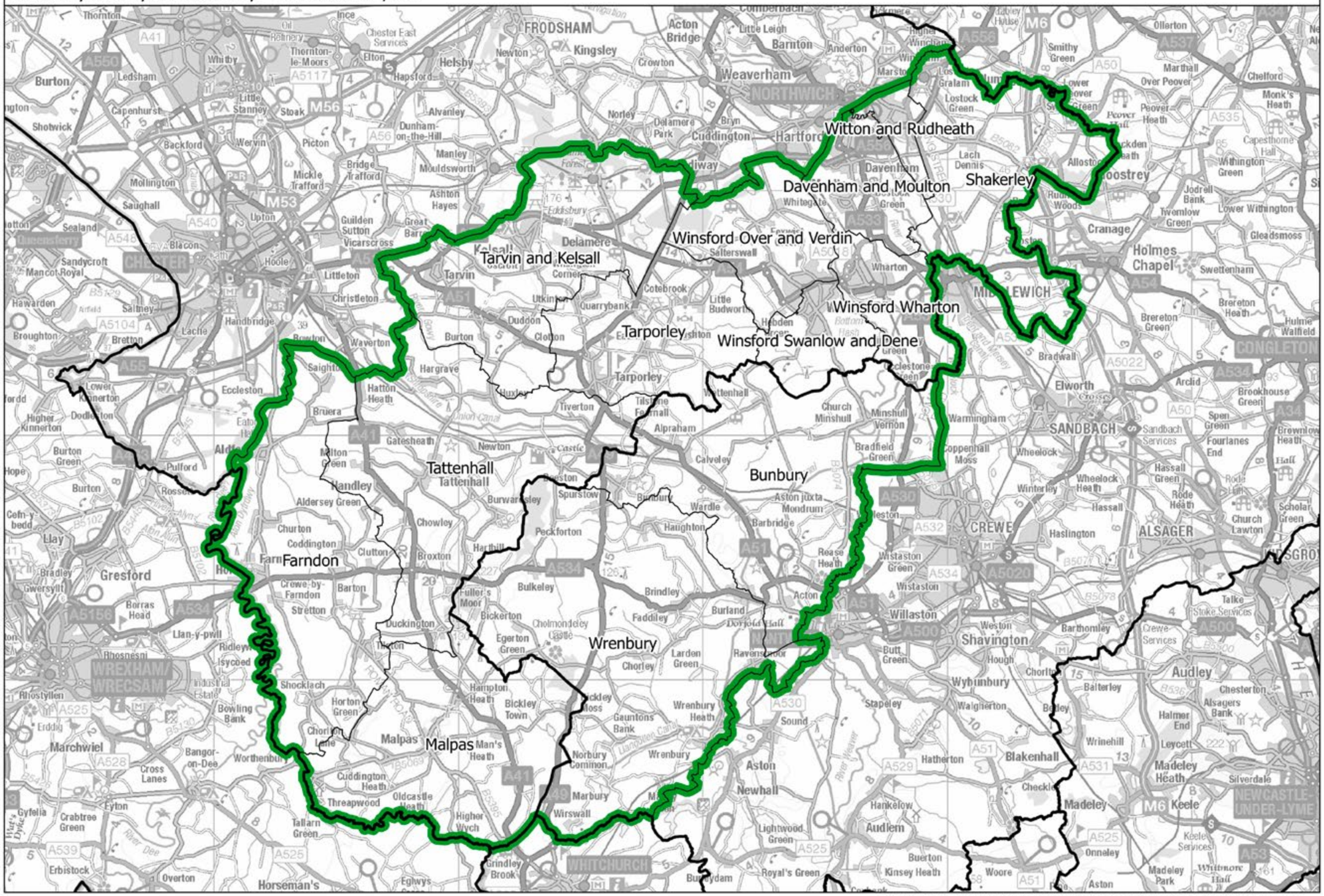

Eddisbury CC

This map is based upon Ordnance Survey material with the permission of Ordnance Survey on behalf of the Keeper of Public Records © Crown copyright and database right 2018. Unauthorised reproduction infringes Crown copyright and database right. Boundary Commission for England 100018289. 2018.

Boundary Commission for England - North West Region
Final recommendation
Ellesmere Port and Neston County Constituency - Electorate 73,599

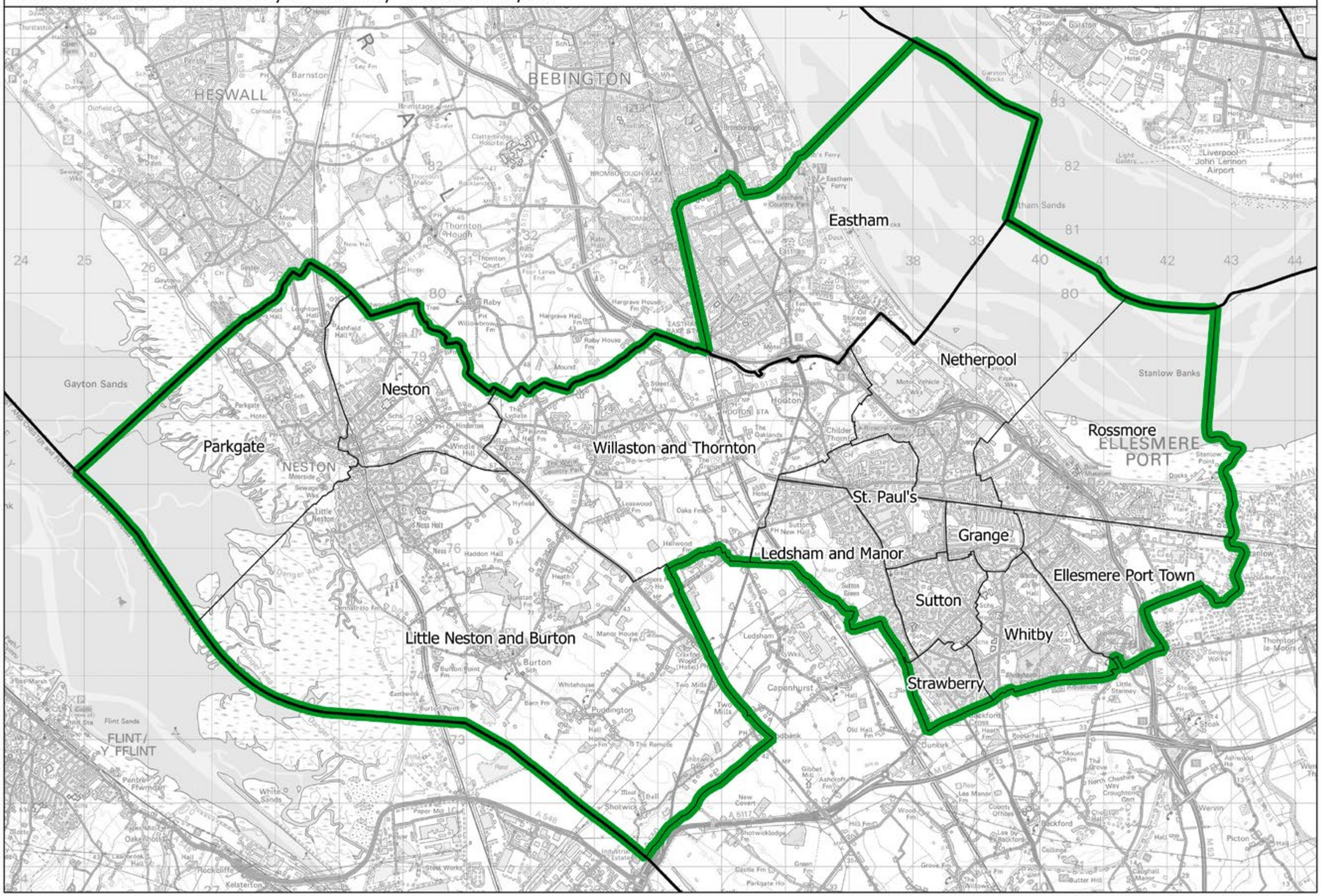

This map is based upon Ordnance Survey material with the permission of Ordnance Survey on behalf of the Keeper of Public Records © Crown copyright and database right 2018. Unauthorised reproduction infringes Crown copyright and database right. Boundary Commission for England 100018289. 2018.

Ellesmere Port and Neston CC

Boundary Commission for England - North West Region
Final recommendation
Farnworth and Radcliffe Borough Constituency - Electorate 72,031

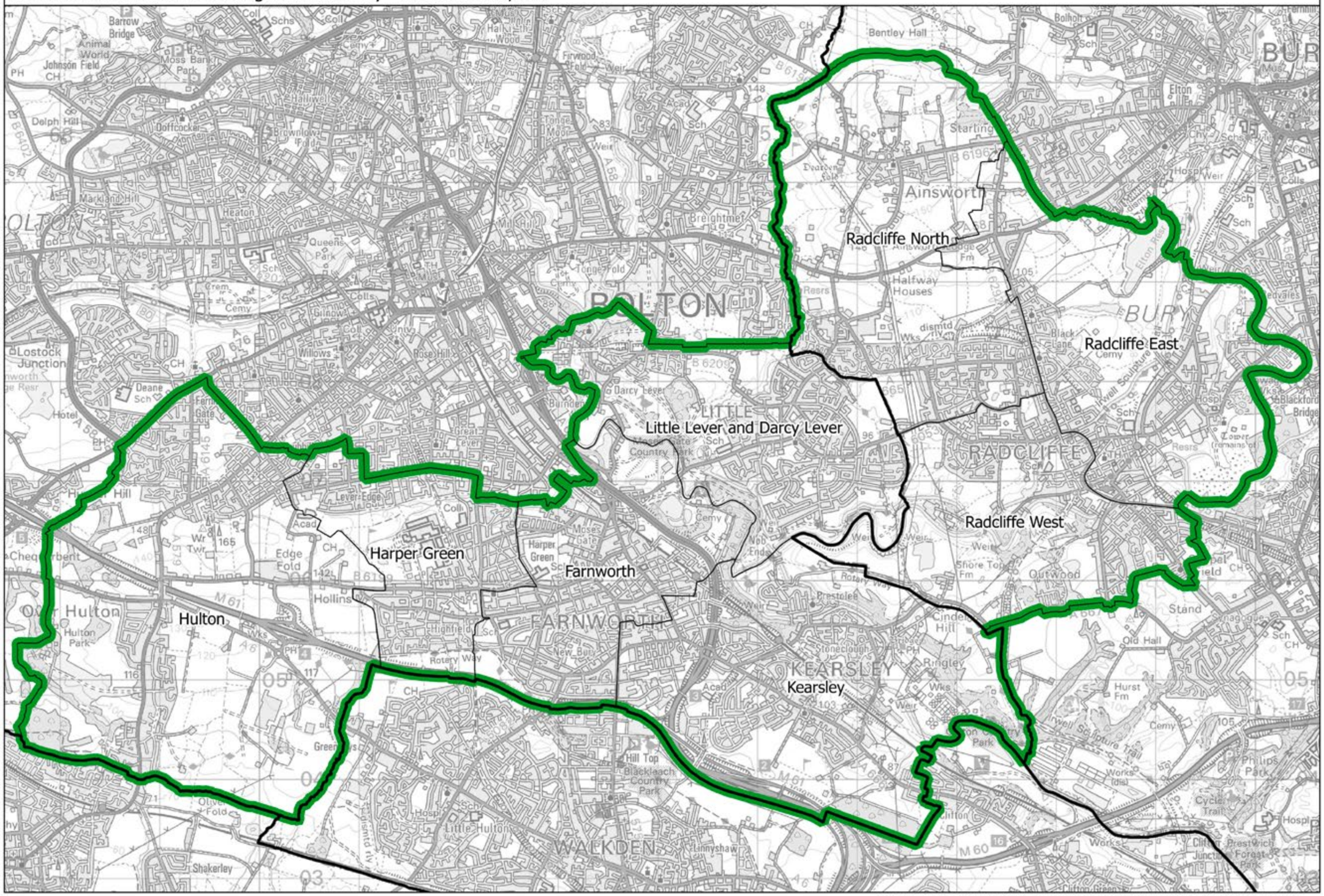

This map is based upon Ordnance Survey material with the permission of Ordnance Survey on behalf of the Keeper of Public Records © Crown copyright and database right 2018. Unauthorised reproduction infringes Crown copyright and database right. Boundary Commission for England 100018289. 2018.

Farnworth and Radcliffe BC

Boundary Commission for England - North West Region
Final recommendation
Fylde County Constituency - Electorate 72,193

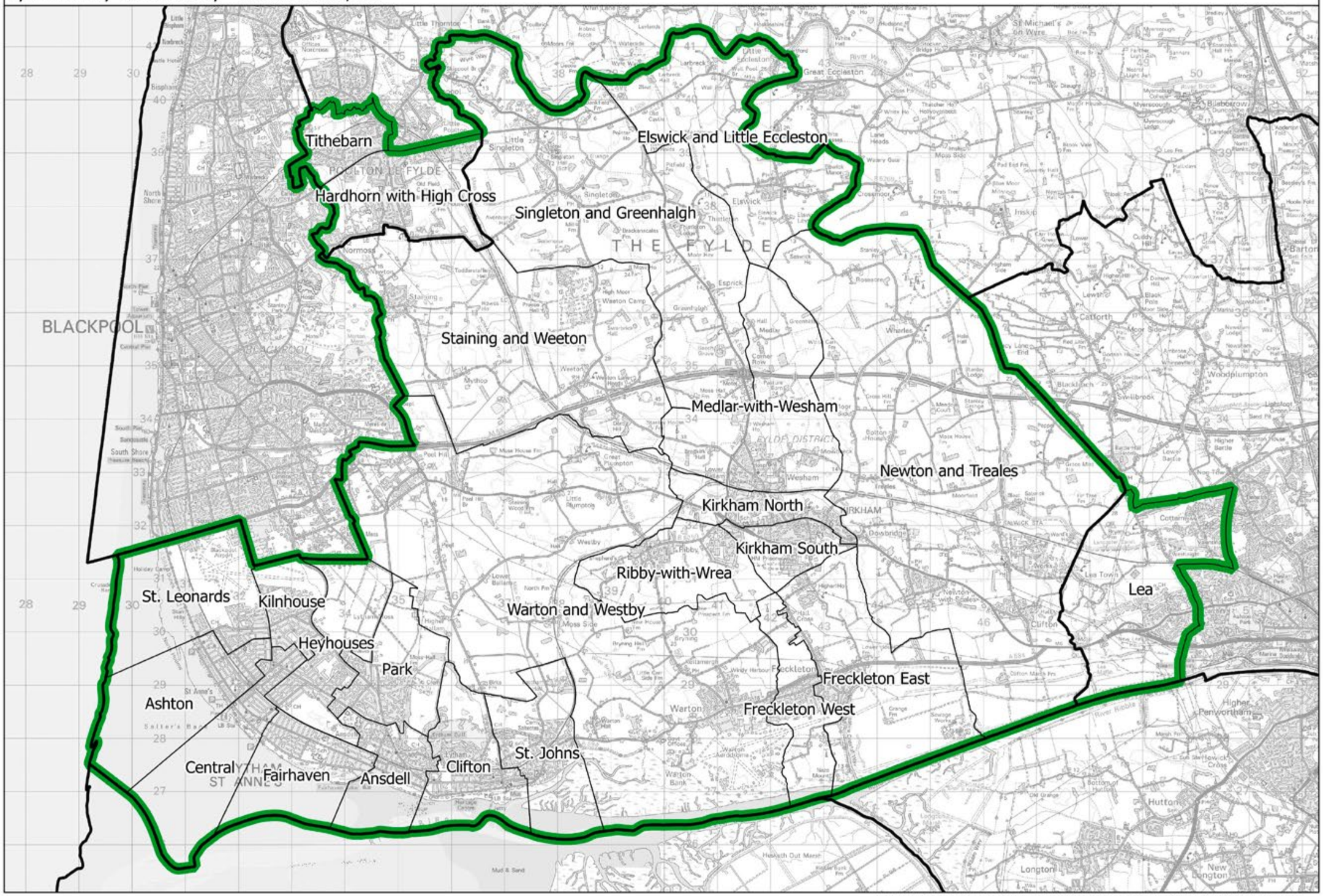

This map is based upon Ordnance Survey material with the permission of Ordnance Survey on behalf of the Keeper of Public Records © Crown copyright and database right 2018. Unauthorised reproduction infringes Crown copyright and database right. Boundary Commission for England 100018289. 2018.

Fylde CC

Garston and Halewood BC

Boundary Commission for England - North West Region
Final recommendation
Garston and Halewood Borough Constituency - Electorate 71,942

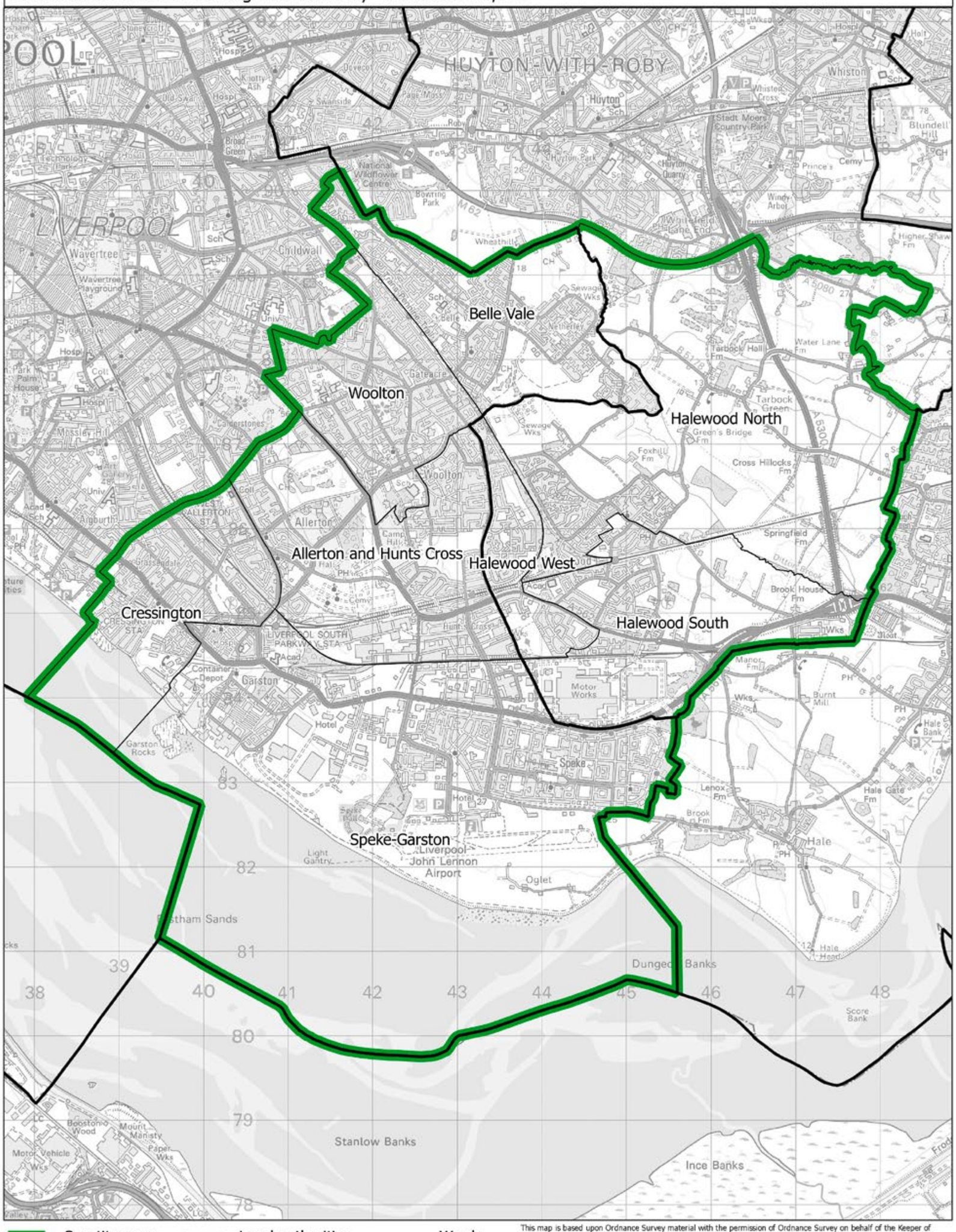

This map is based upon Ordnance Survey material with the permission of Ordnance Survey on behalf of the Keeper of Public Records © Crown copyright and database right 2018. Unauthorised reproduction infringes Crown copyright and database right. Boundary Commission for England 100018289. 2018.

Boundary Commission for England - North West Region
Final recommendation
Hyndburn County Constituency - Electorate 73,077

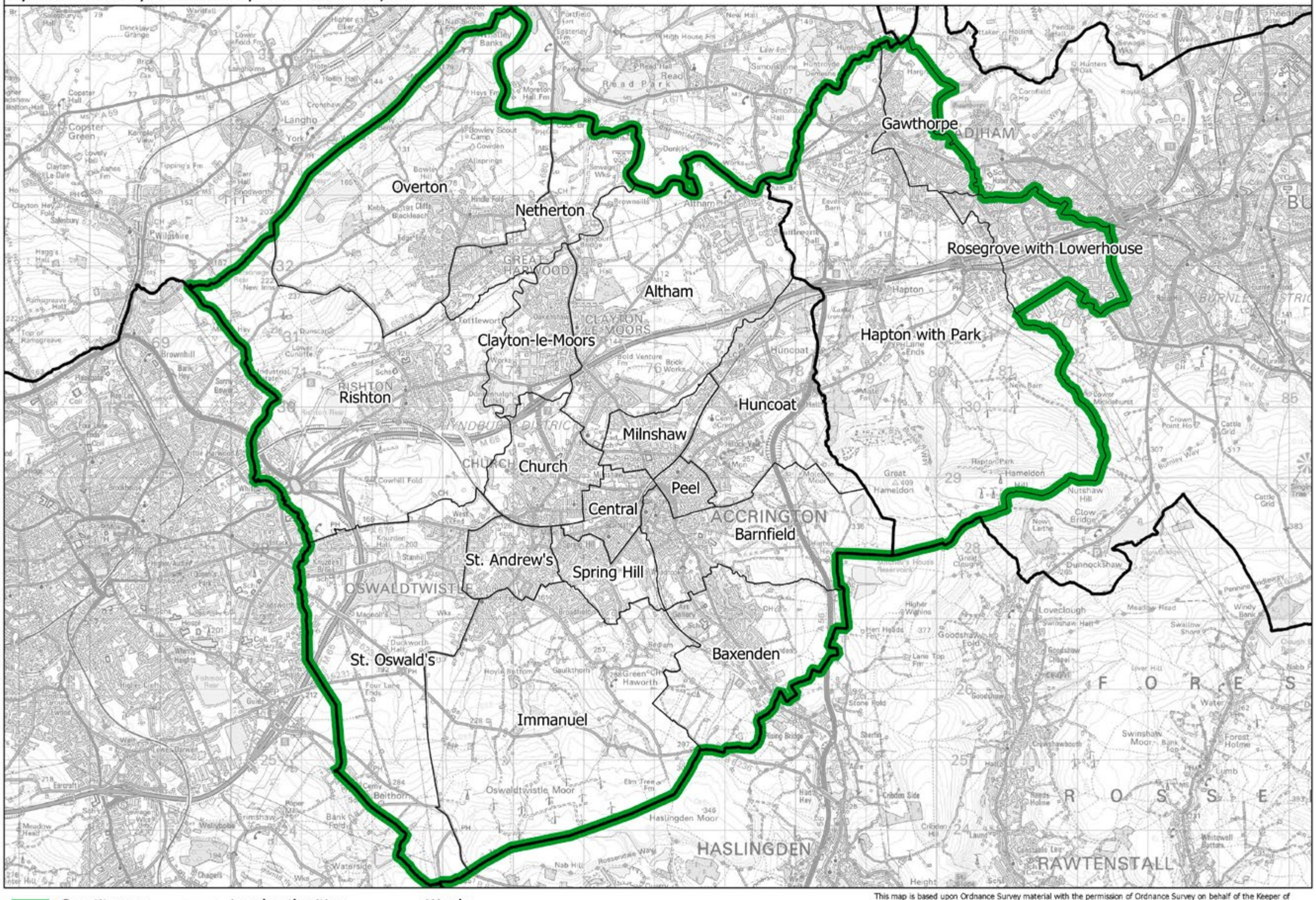

This map is based upon Ordnance Survey material with the permission of Ordnance Survey on behalf of the Keeper of Public Records © Crown copyright and database right 2018. Unauthorised reproduction infringes Crown copyright and database right. Boundary Commission for England 100018289. 2018.

Hyndburn CC

Boundary Commission for England - North West Region
Final recommendation
Knowsley Borough Constituency - Electorate 77,916

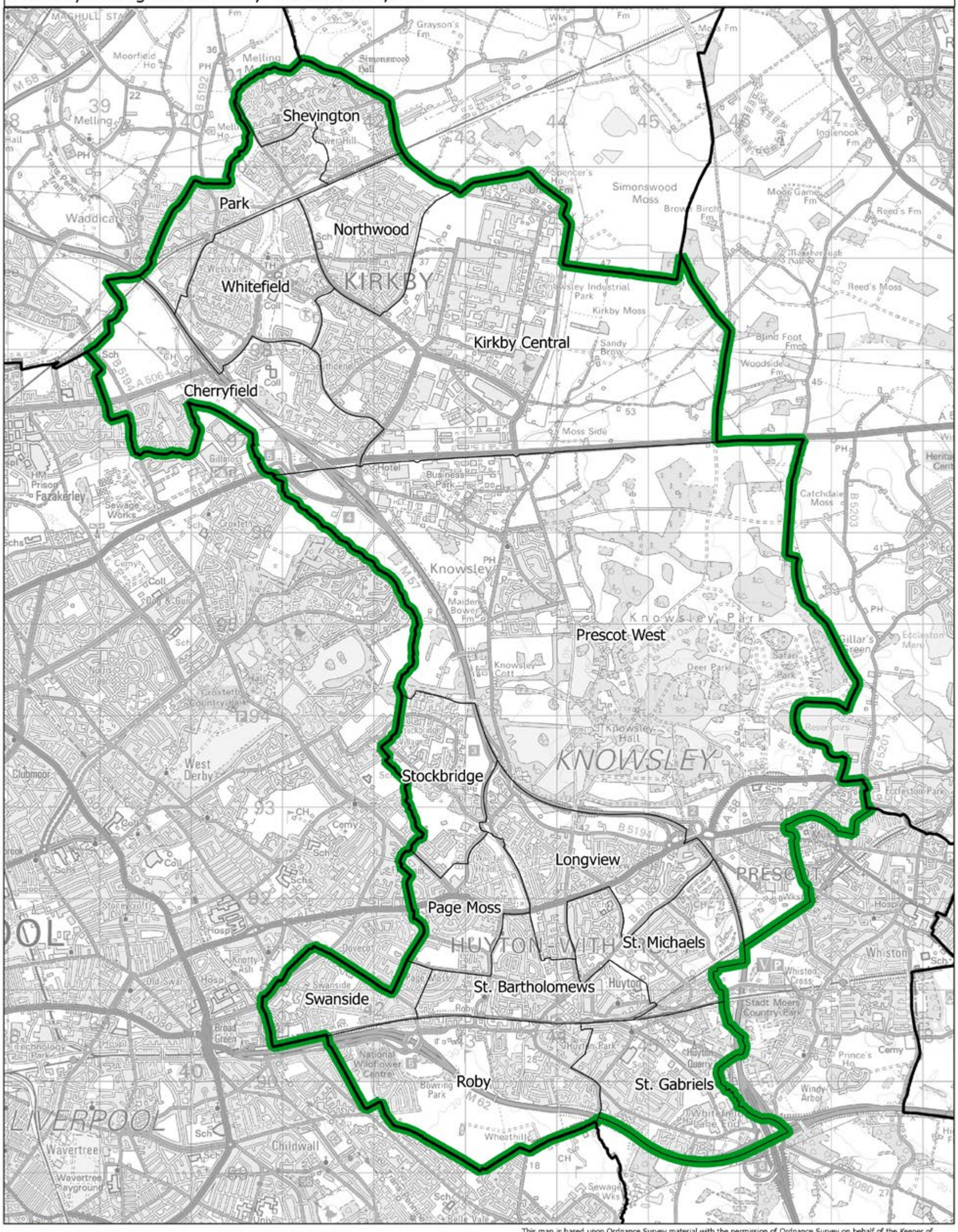

This map is based upon Ordnance Survey material with the permission of Ordnance Survey on behalf of the Keeper of Public Records © Crown copyright and database right 2018. Unauthorised reproduction infringes Crown copyright and database right. Boundary Commission for England 100018289. 2018.

Boundary Commission for England - North West Region
Final recommendation
Lancaster and Morecambe County Constituency - Electorate 74,361

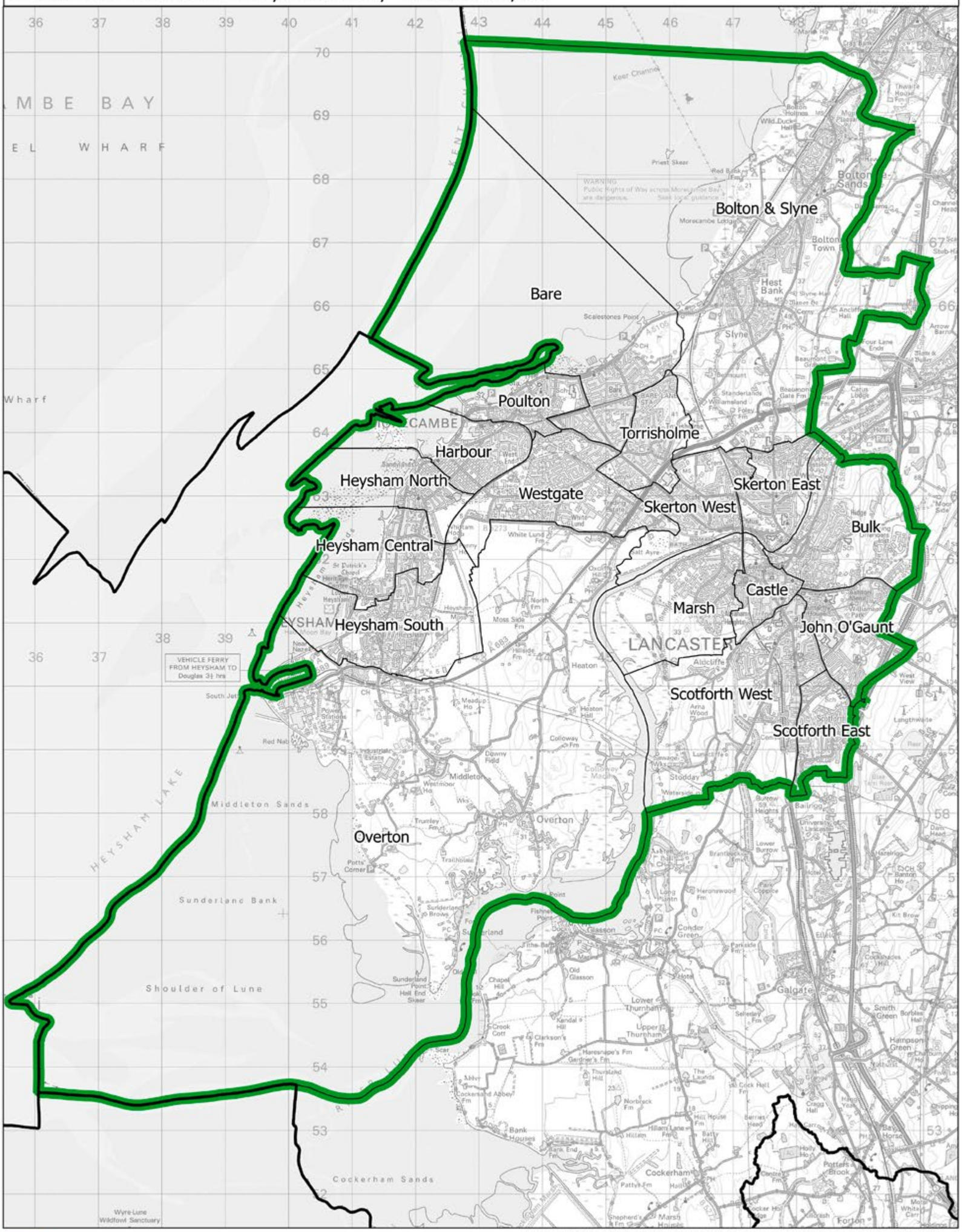

This map is based upon Ordnance Survey material with the permission of Ordnance Survey on behalf of the Keeper of Public Records © Crown copyright and database right 2018. Unauthorised reproduction infringes Crown copyright and database right. Boundary Commission for England 100018289. 2018.

Lancaster and Morecambe CC

Boundary Commission for England - North West Region
Final recommendation
Leigh County Constituency - Electorate 73,070

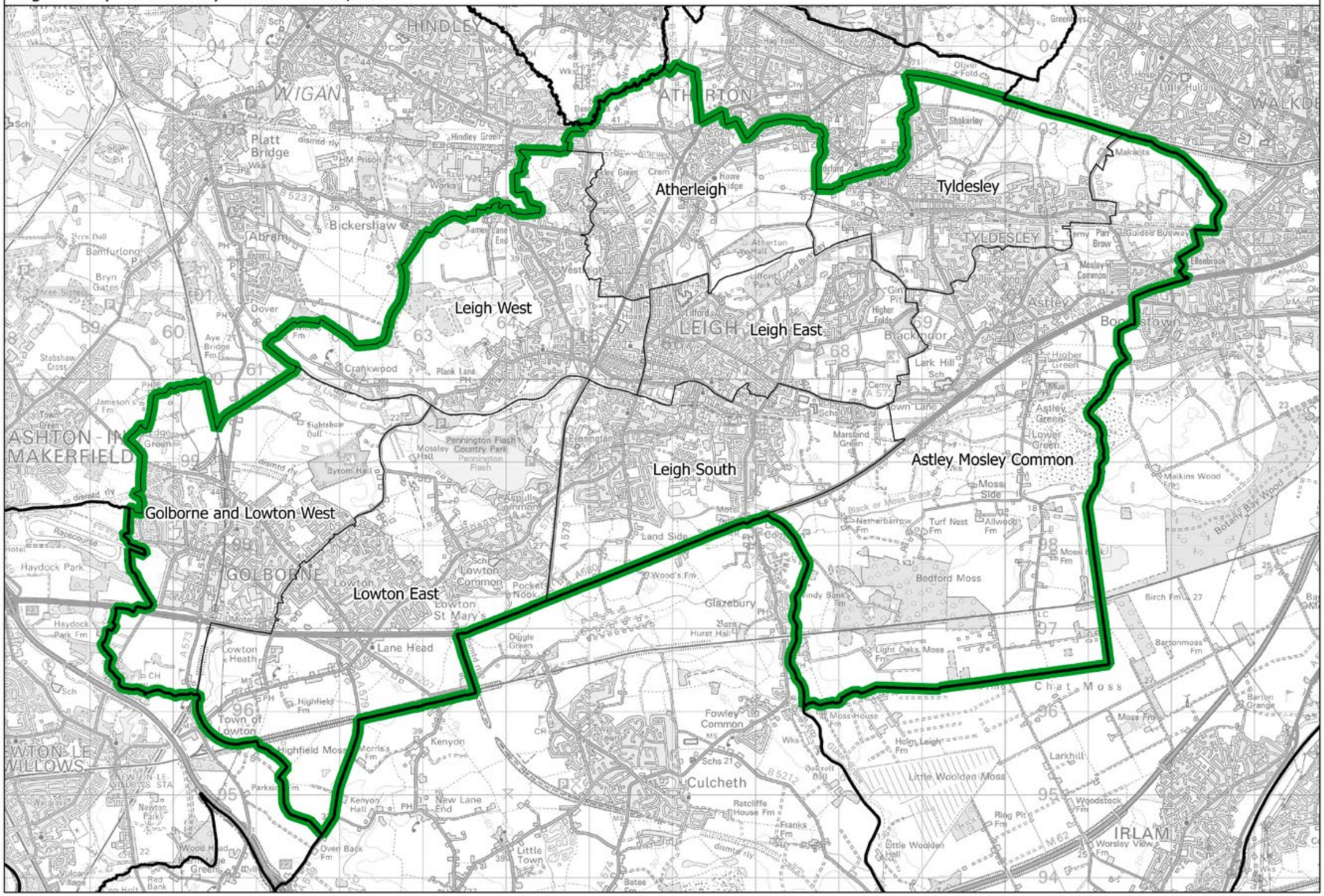

This map is based upon Ordnance Survey material with the permission of Ordnance Survey on behalf of the Keeper of Public Records © Crown copyright and database right 2018. Unauthorised reproduction infringes Crown copyright and database right. Boundary Commission for England 100018289. 2018.

Leigh CC

Boundary Commission for England - North West Region
Final recommendation
Littleborough and Saddleworth County Constituency - Electorate 75,713

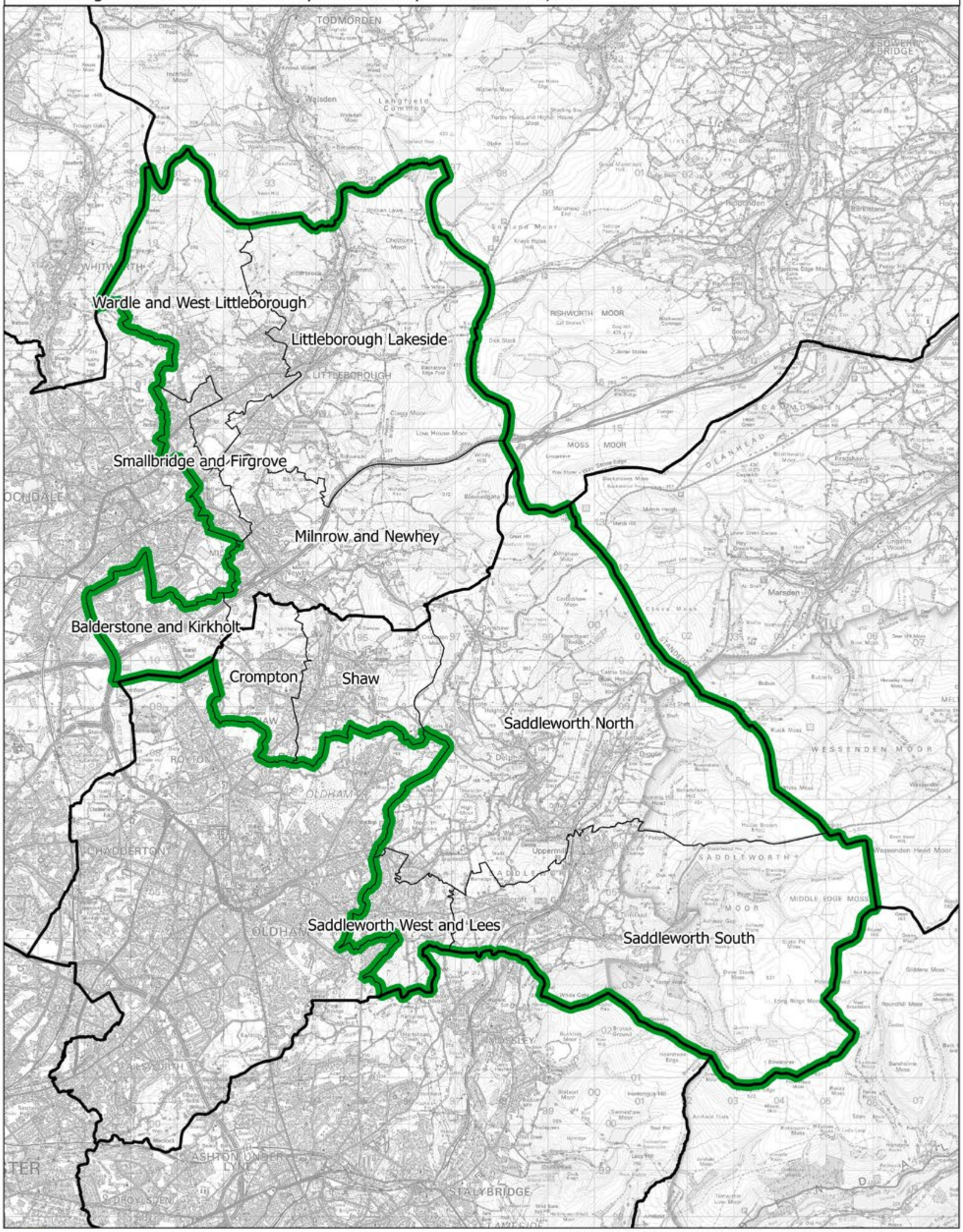

This map is based upon Ordnance Survey material with the permission of Ordnance Survey on behalf of the Keeper of Public Records © Crown copyright and database right 2018. Unauthorised reproduction infringes Crown copyright and database right. Boundary Commission for England 100018289. 2018.

Liverpool Riverside BC

Boundary Commission for England - North West Region
Final recommendation
Liverpool Riverside Borough Constituency - Electorate 77,665

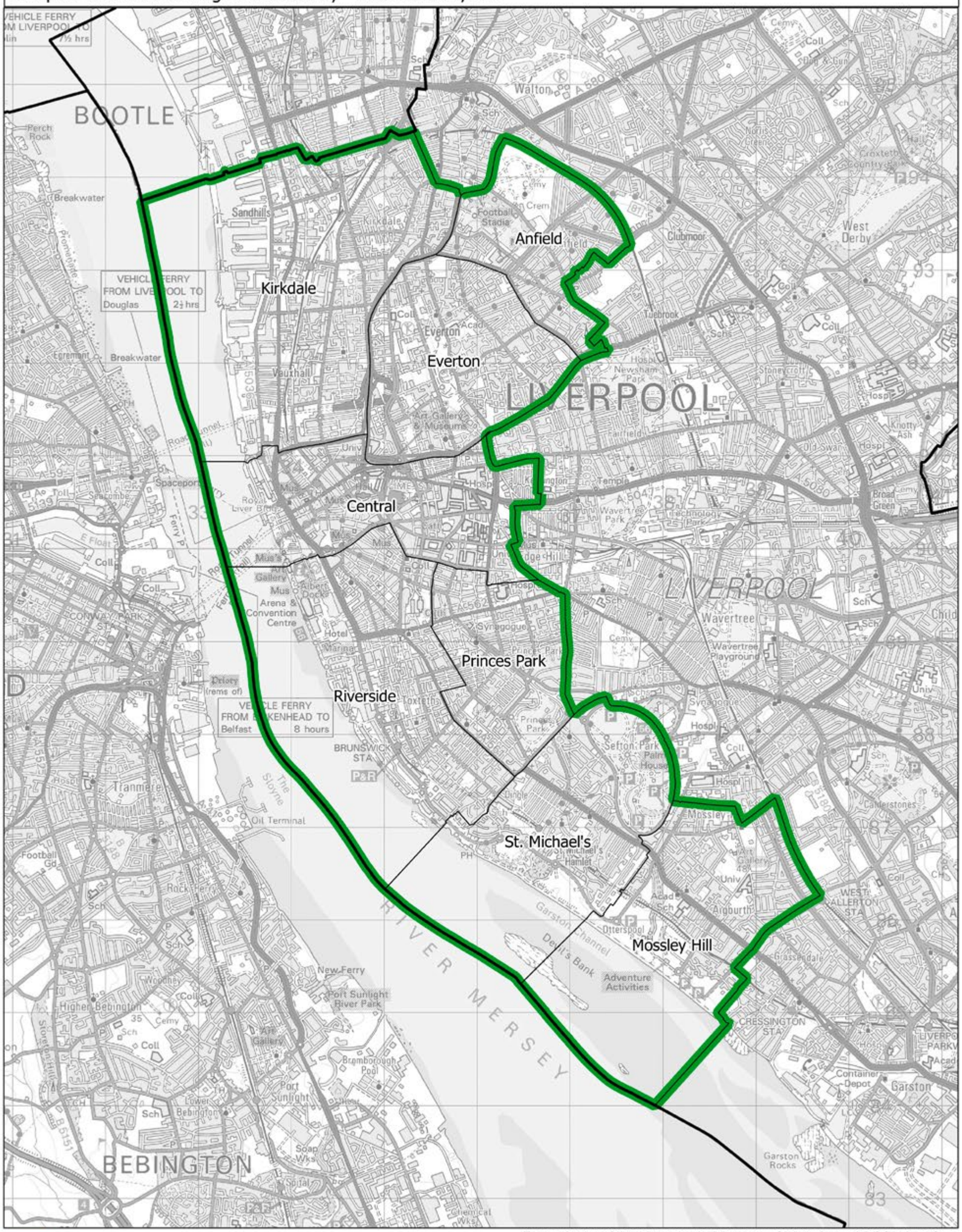

This map is based upon Ordnance Survey material with the permission of Ordnance Survey on behalf of the Keeper of Public Records © Crown copyright and database right 2018. Unauthorised reproduction infringes Crown copyright and database right. Boundary Commission for England 100018289. 2018.

Boundary Commission for England - North West Region
Final recommendation
Liverpool Wavertree Borough Constituency - Electorate 76,261

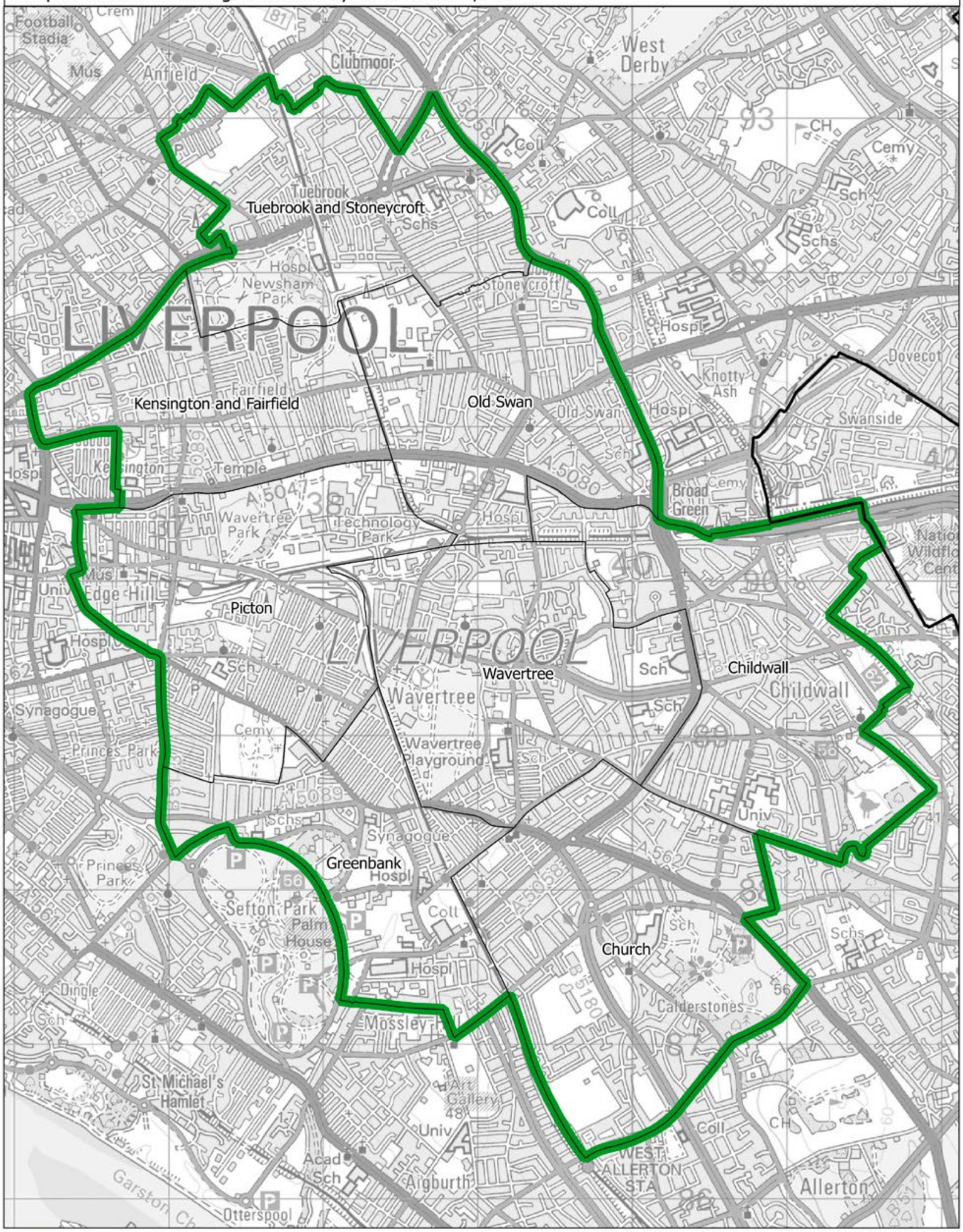

This map is based upon Ordnance Survey material with the permission of Ordnance Survey on behalf of the Keeper of Public Records © Crown copyright and database right 2018. Unauthorised reproduction infringes Crown copyright and database right. Boundary Commission for England 100018289. 2018.

Liverpool Wavertree BC

Liverpool West Derby BC

Boundary Commission for England - North West Region
Final recommendation
Liverpool West Derby Borough Constituency - Electorate 73,950

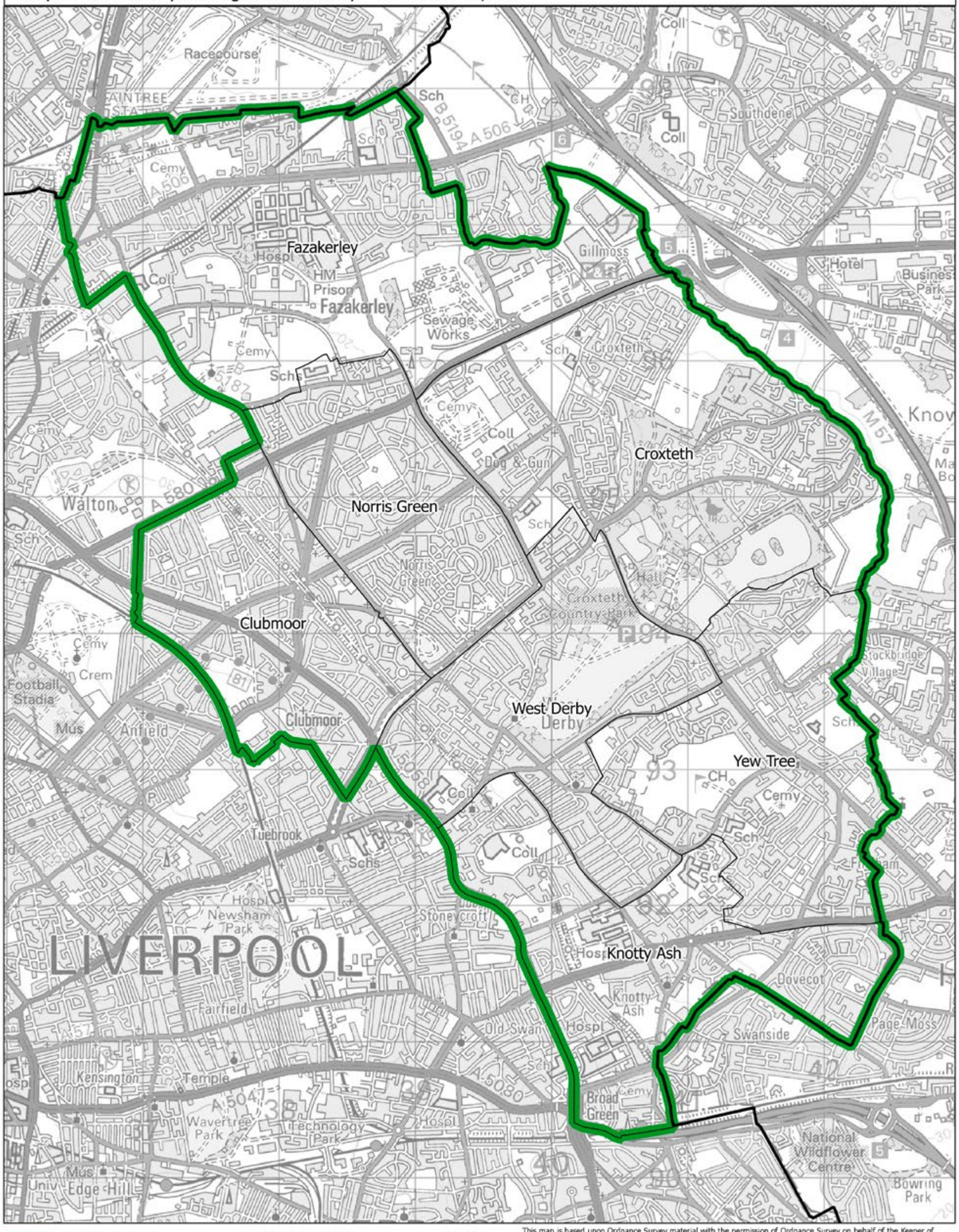

This map is based upon Ordnance Survey material with the permission of Ordnance Survey on behalf of the Keeper of Public Records © Crown copyright and database right 2018. Unauthorised reproduction infringes Crown copyright and database right. Boundary Commission for England 100018289. 2018.

Boundary Commission for England - North West Region
Final recommendation
Macclesfield County Constituency - Electorate 72,751

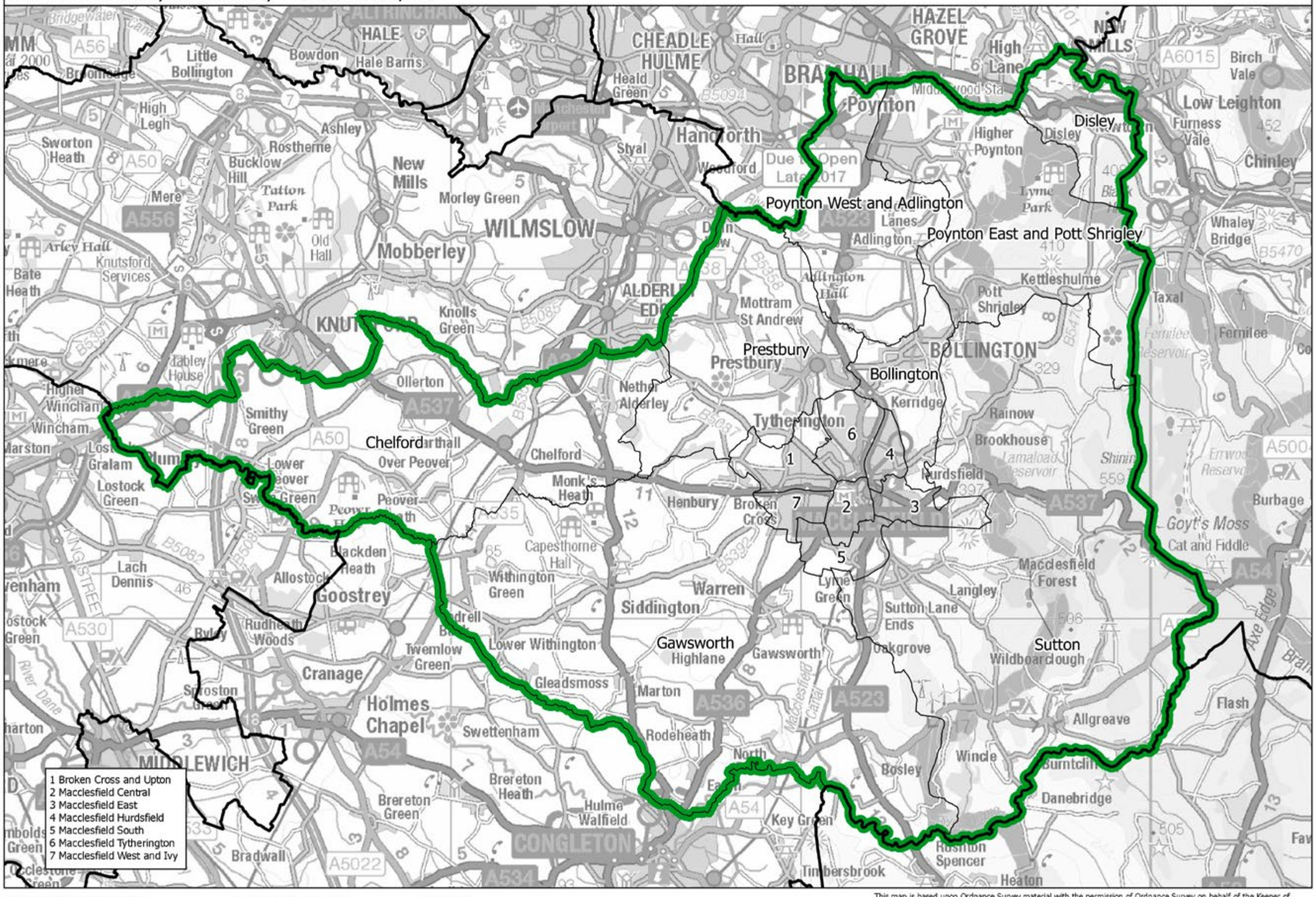

This map is based upon Ordnance Survey material with the permission of Ordnance Survey on behalf of the Keeper of Public Records © Crown copyright and database right 2018. Unauthorised reproduction infringes Crown copyright and database right. Boundary Commission for England 100018289. 2018.

Macclesfield CC

Boundary Commission for England - North West Region
Final recommendation
Makerfield County Constituency - Electorate 71,857

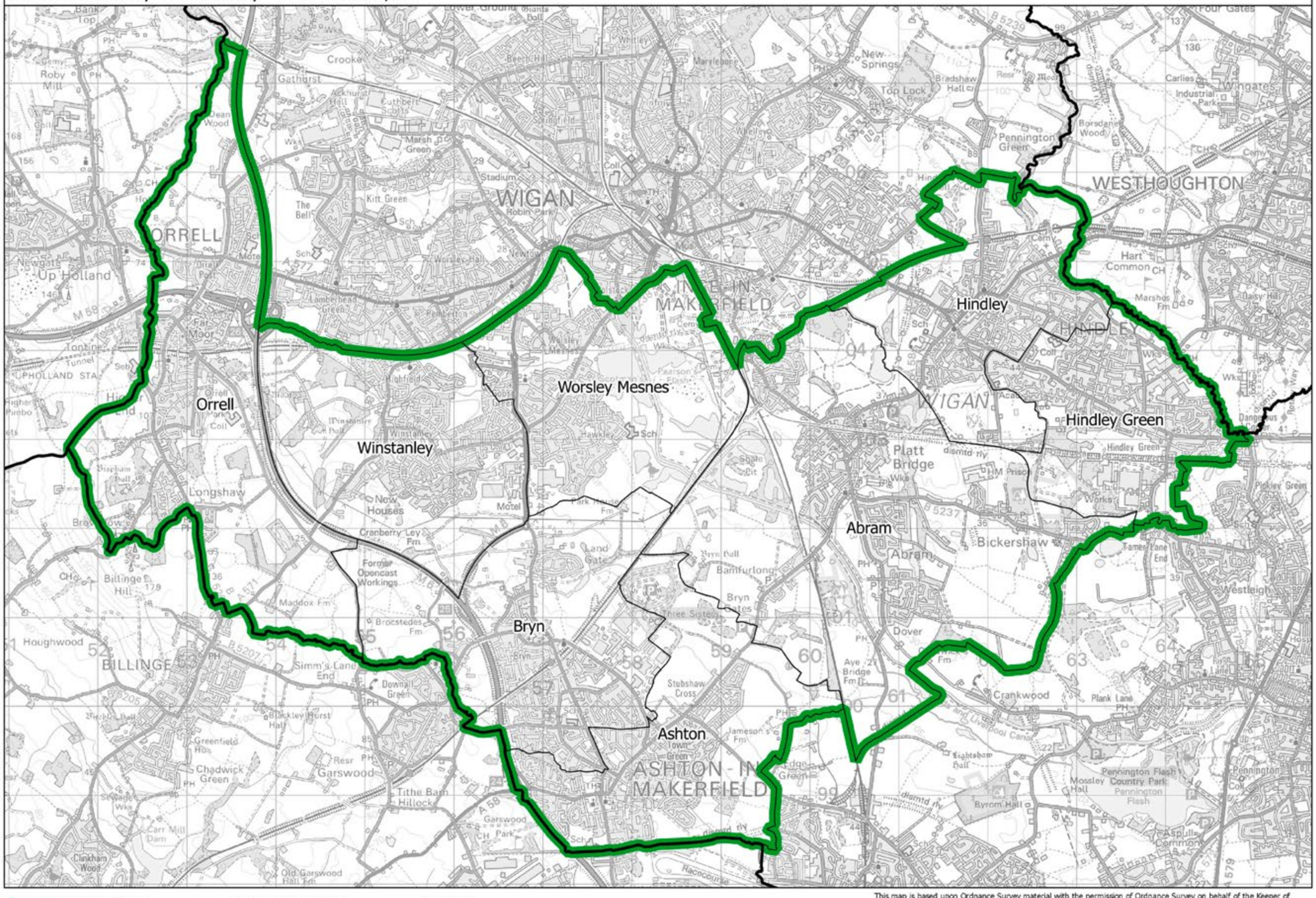

This map is based upon Ordnance Survey material with the permission of Ordnance Survey on behalf of the Keeper of Public Records © Crown copyright and database right 2018. Unauthorised reproduction infringes Crown copyright and database right. Boundary Commission for England 100018289. 2018.

Makerfield CC

Boundary Commission for England - North West Region
Final recommendation
Manchester Central Borough Constituency - Electorate 76,173

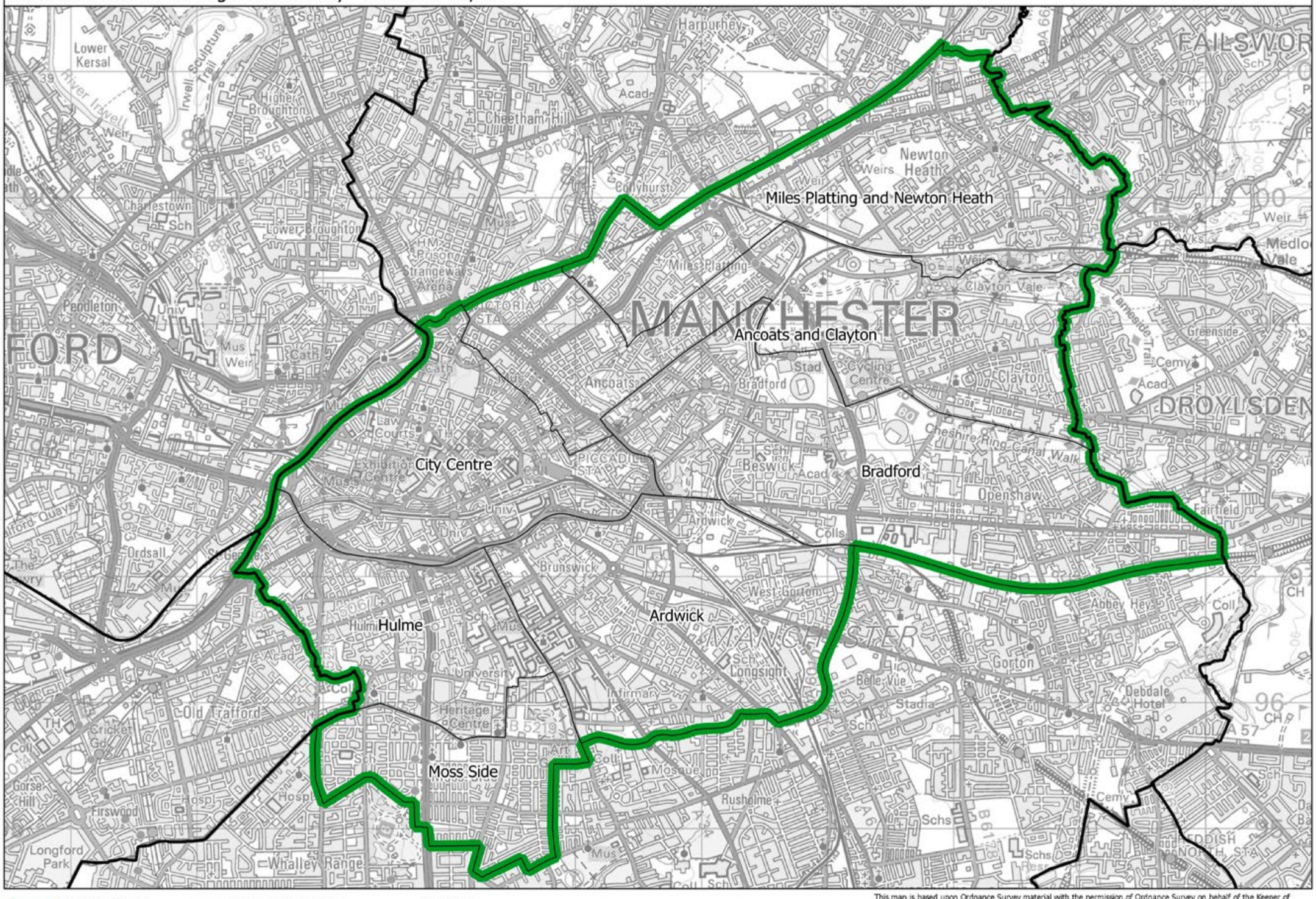

This map is based upon Ordnance Survey material with the permission of Ordnance Survey on behalf of the Keeper of Public Records © Crown copyright and database right 2018. Unauthorised reproduction infringes Crown copyright and database right. Boundary Commission for England 100018289. 2018.

Manchester Central BC

Boundary Commission for England - North West Region
Final recommendation
Manchester Gorton Borough Constituency - Electorate 74,227

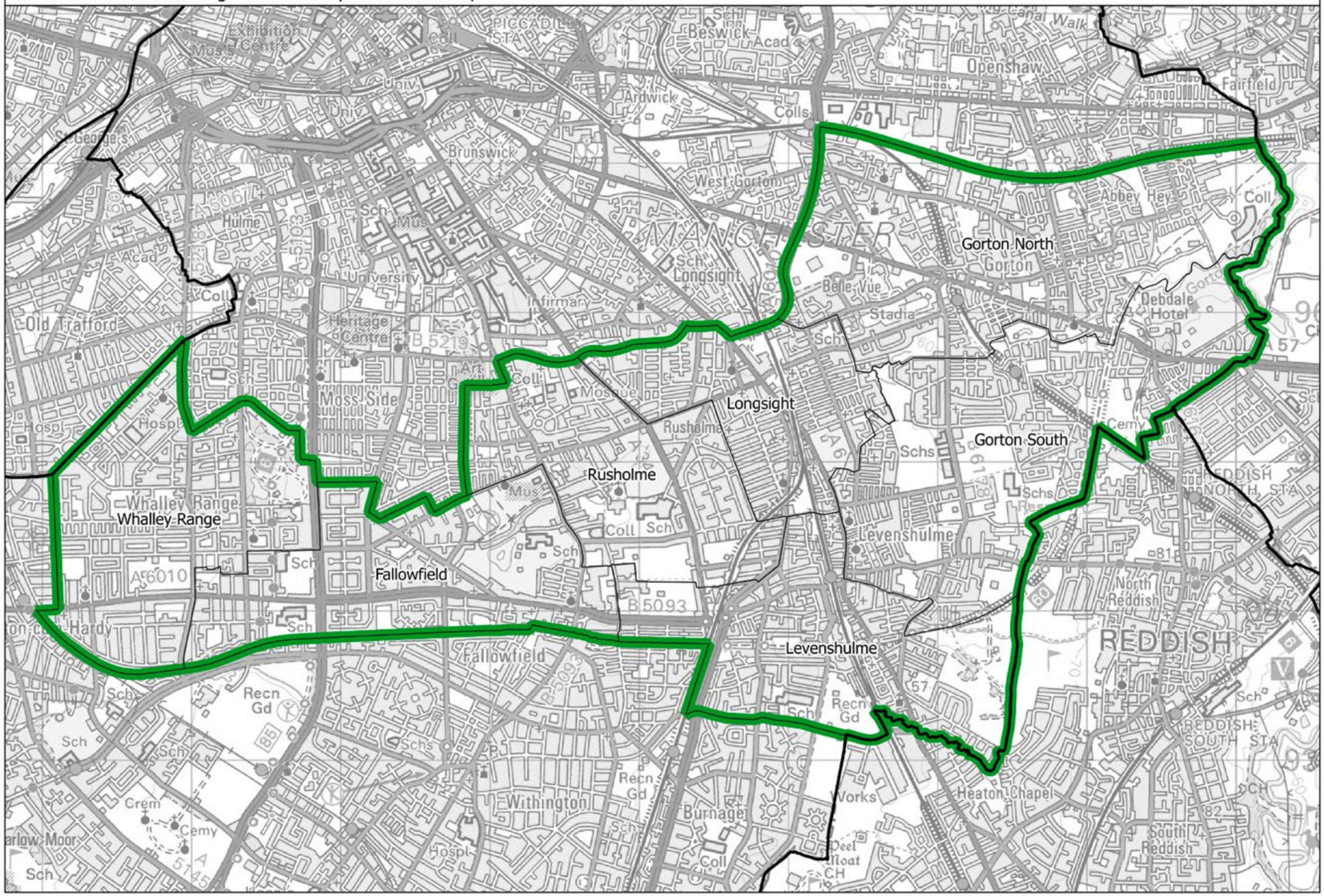

This map is based upon Ordnance Survey material with the permission of Ordnance Survey on behalf of the Keeper of Public Records © Crown copyright and database right 2018. Unauthorised reproduction infringes Crown copyright and database right. Boundary Commission for England 100018289. 2018.

Manchester Gorton BC

Boundary Commission for England - North West Region

Final recommendation

Manchester Withington Borough Constituency - Electorate 74,616

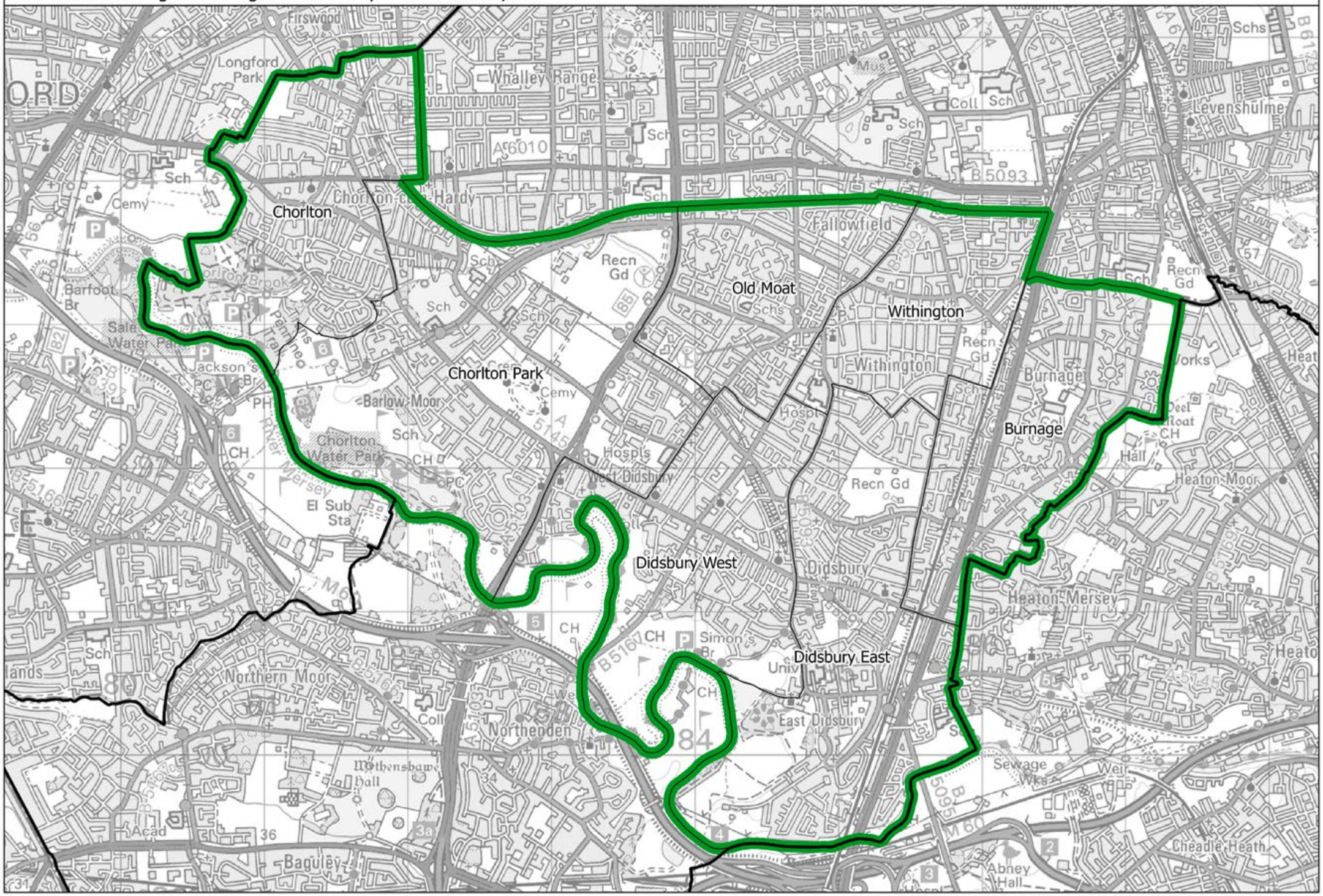

This map is based upon Ordnance Survey material with the permission of Ordnance Survey on behalf of the Keeper of Public Records © Crown copyright and database right 2018. Unauthorised reproduction infringes Crown copyright and database right. Boundary Commission for England 100018289. 2018.

Manchester Withington BC

Marple and Hyde CC

Boundary Commission for England - North West Region
Final recommendation
Marple and Hyde County Constituency - Electorate 74,907

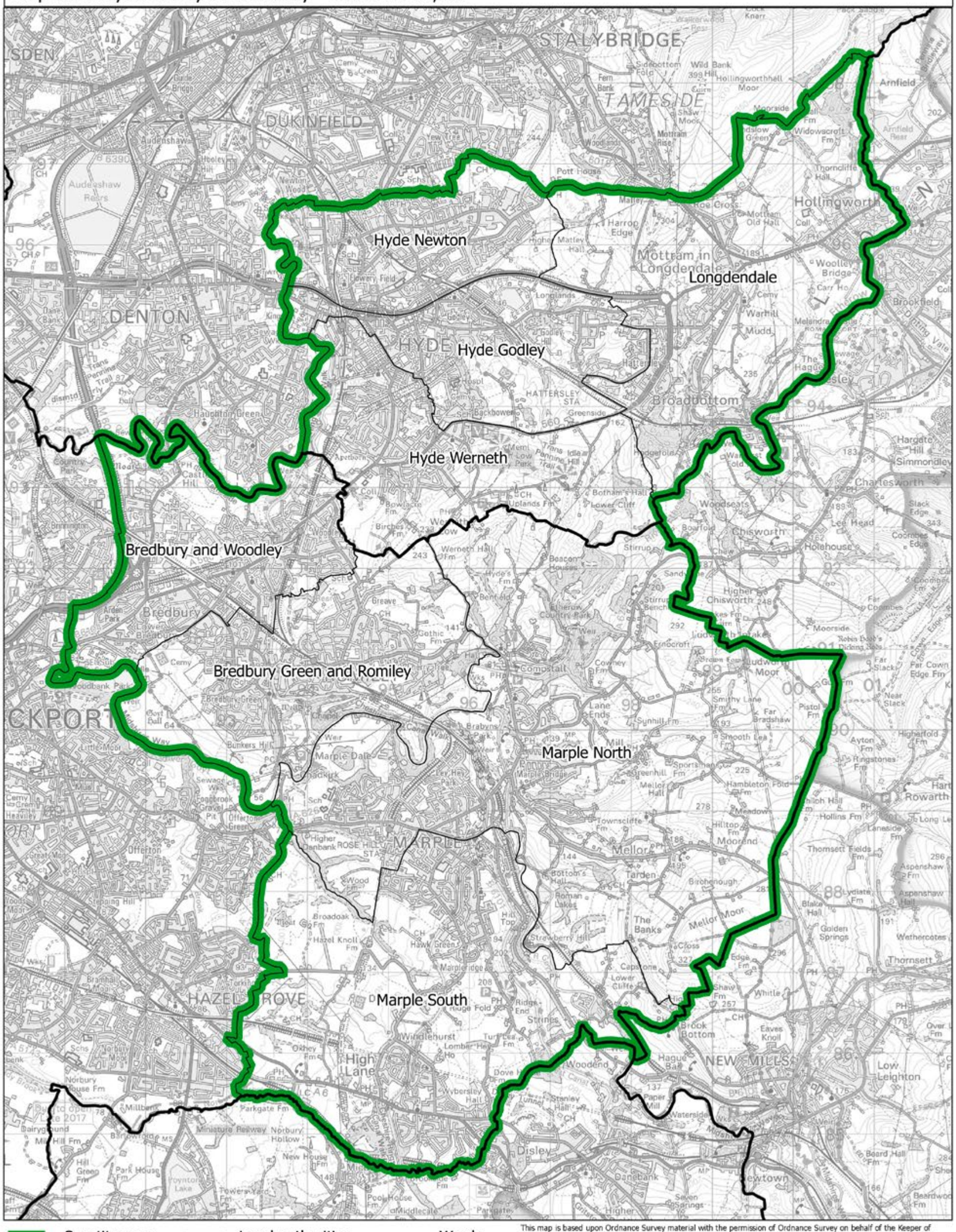

This map is based upon Ordnance Survey material with the permission of Ordnance Survey on behalf of the Keeper of Public Records © Crown copyright and database right 2018. Unauthorised reproduction infringes Crown copyright and database right. Boundary Commission for England 100018289. 2018.

Boundary Commission for England - North West Region
Final recommendation
North Lancashire County Constituency - Electorate 71,284

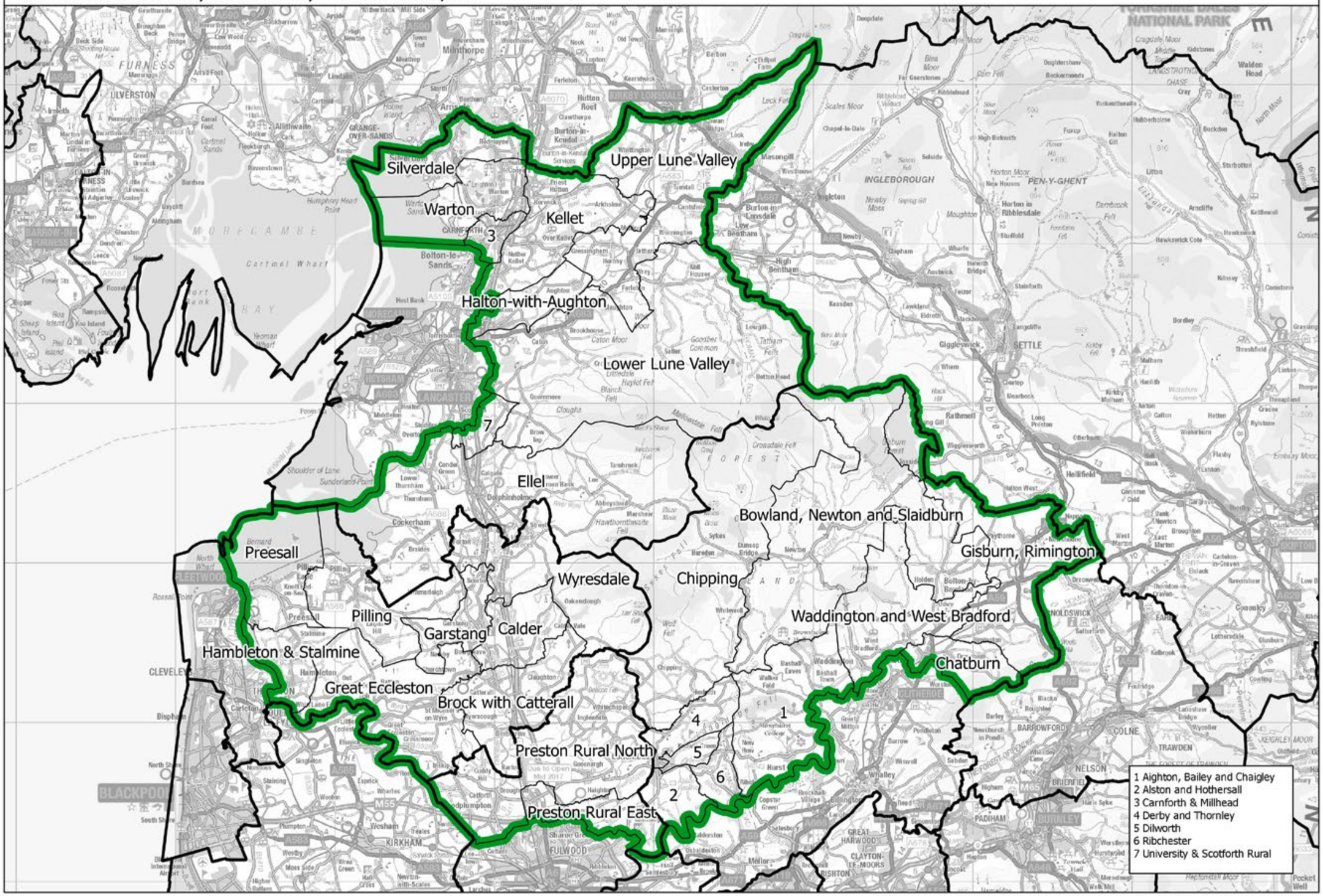

Constituency — Local authorities — Wards

This map is based upon Ordnance Survey material with the permission of Ordnance Survey on behalf of the Keeper of Public Records © Crown copyright and database right 2018. Unauthorised reproduction infringes Crown copyright and database right. Boundary Commission for England 100018289. 2018.

North Lancashire CC

Oldham North BC

Boundary Commission for England - North West Region
Final recommendation
Oldham North Borough Constituency - Electorate 73,825

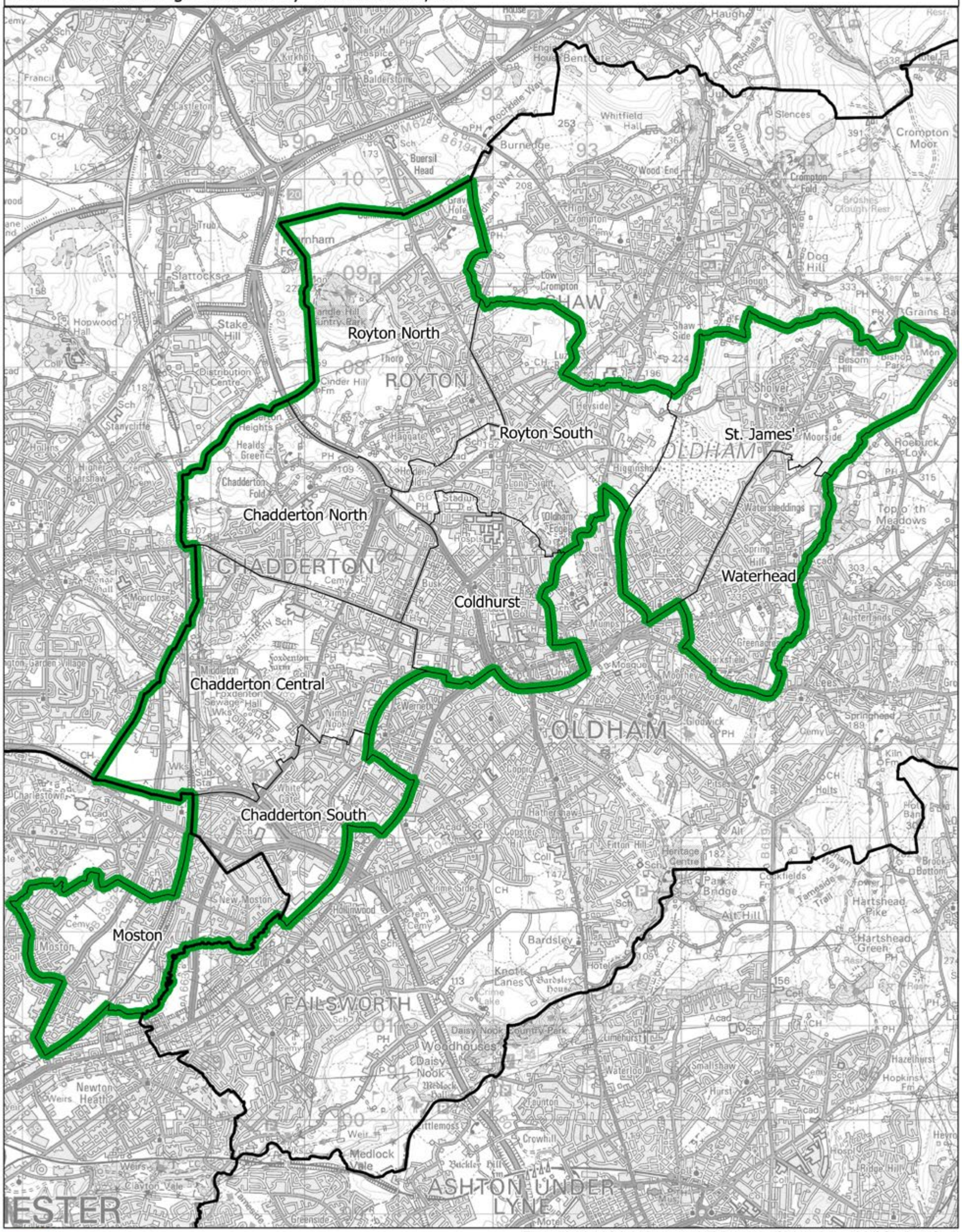

This map is based upon Ordnance Survey material with the permission of Ordnance Survey on behalf of the Keeper of Public Records © Crown copyright and database right 2018. Unauthorised reproduction infringes Crown copyright and database right. Boundary Commission for England 100018289. 2018.

Boundary Commission for England - North West Region
Final recommendation
Oldham South and Droylsden Borough Constituency - Electorate 78,407

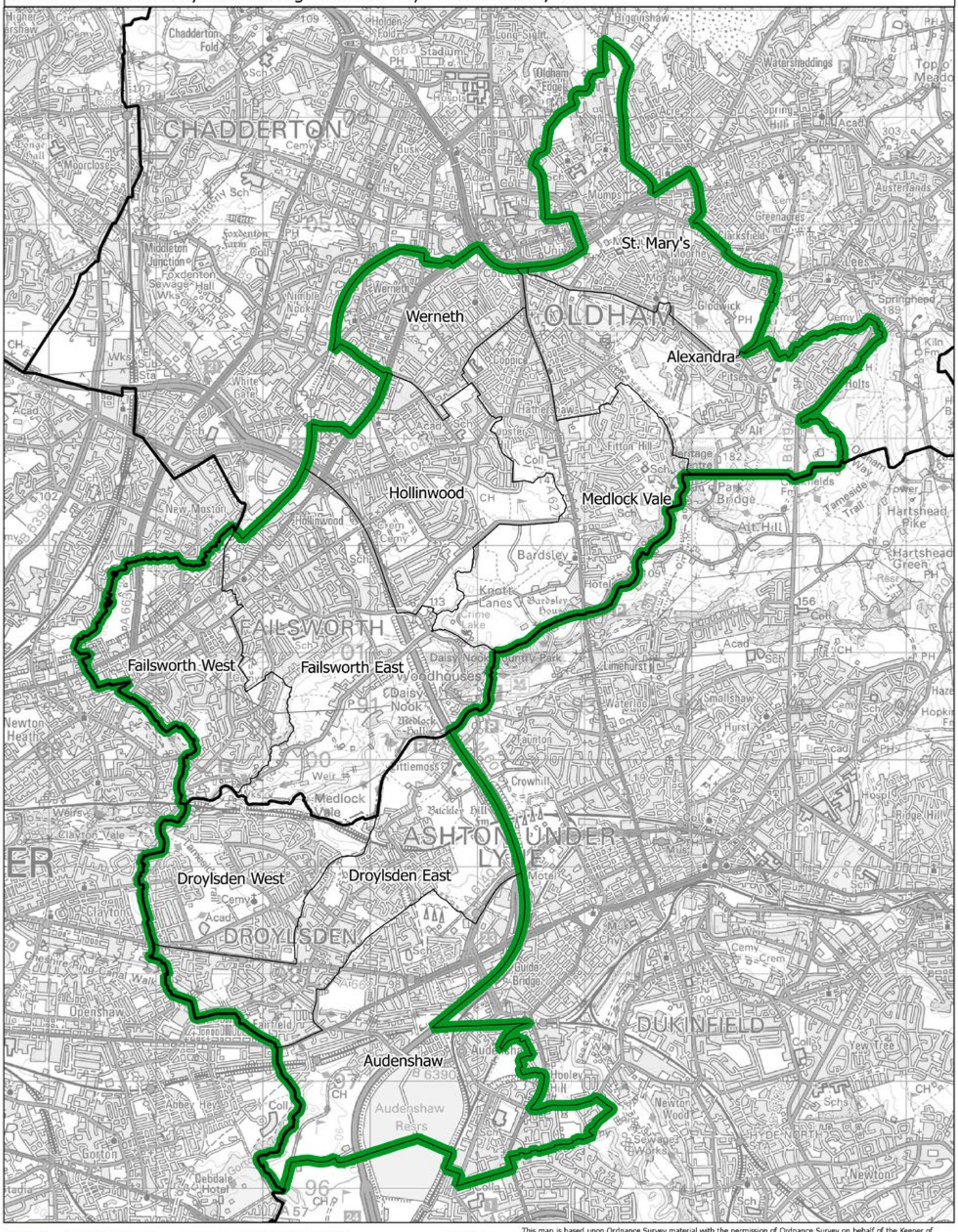

This map is based upon Ordnance Survey material with the permission of Ordnance Survey on behalf of the Keeper of Public Records © Crown copyright and database right 2018. Unauthorised reproduction infringes Crown copyright and database right. Boundary Commission for England 100018289. 2018.

Oldham South and Droylsden BC

Boundary Commission for England - North West Region
Final recommendation
Pendle and Ribble Valley County Constituency - Electorate 73,788

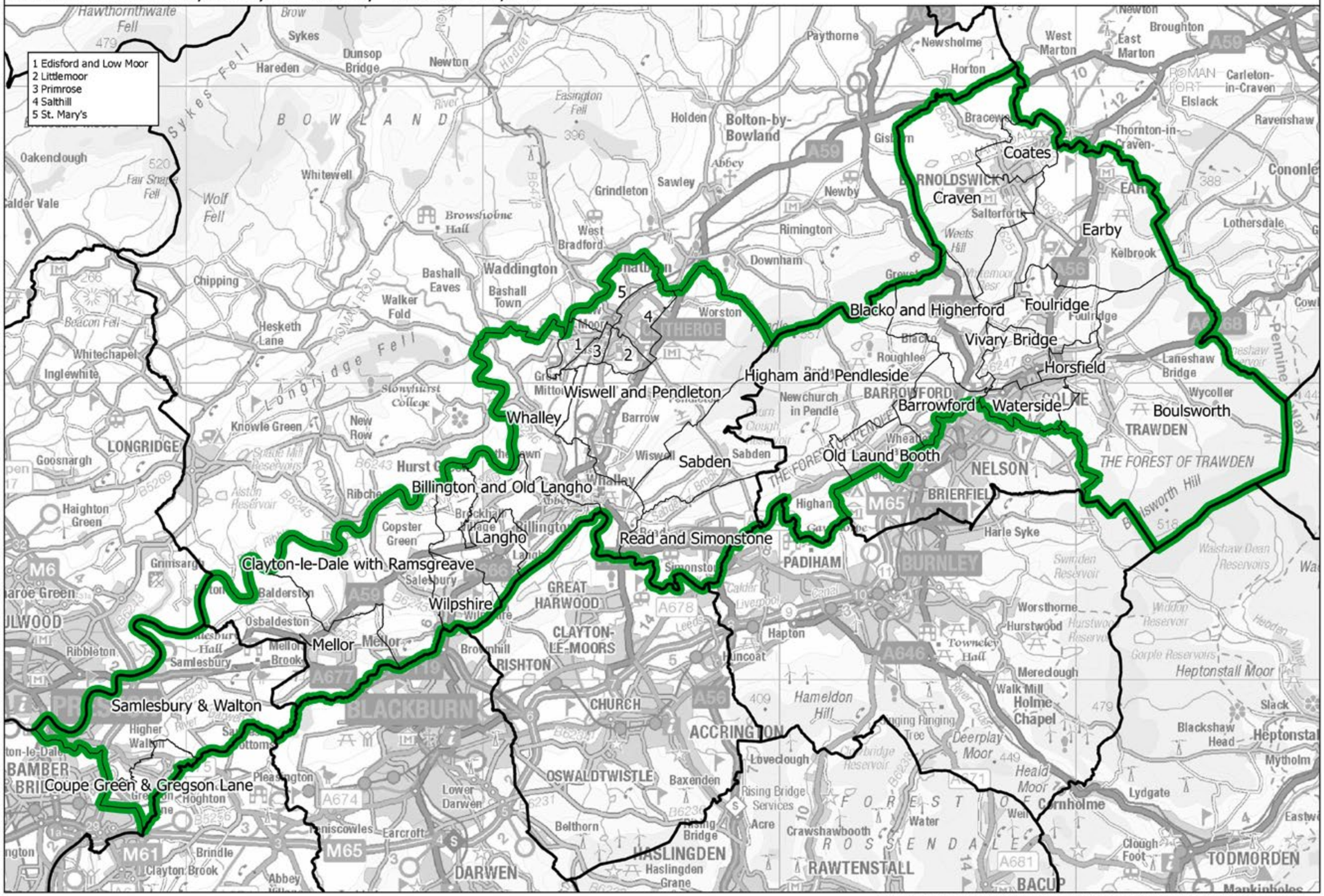

Pendle and Ribble Valley CC

This map is based upon Ordnance Survey material with the permission of Ordnance Survey on behalf of the Keeper of Public Records © Crown copyright and database right 2018. Unauthorised reproduction infringes Crown copyright and database right. Boundary Commission for England 100018289. 2018.

Boundary Commission for England - North West Region
Final recommendation
Penrith and Solway County Constituency - Electorate 72,284

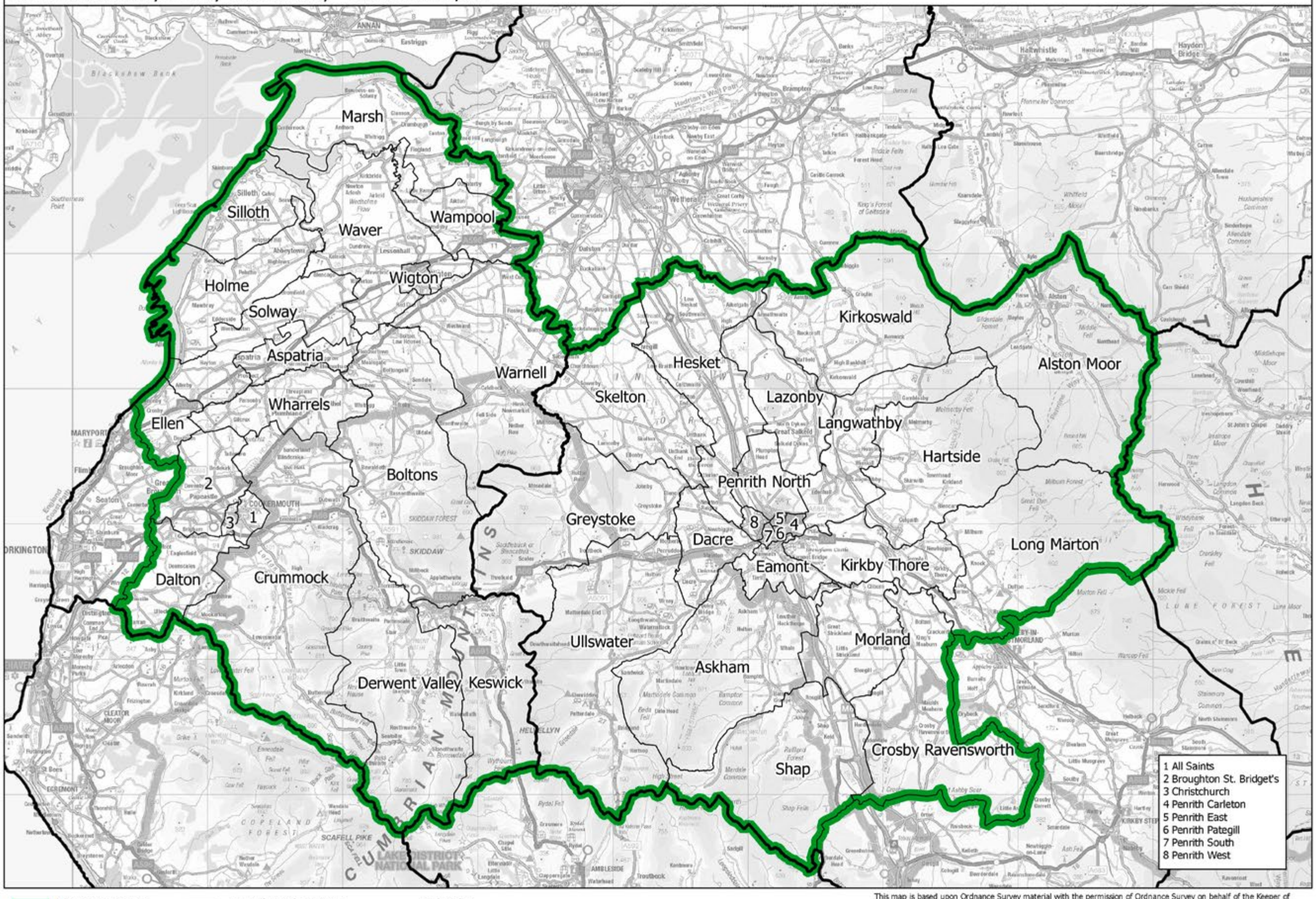

Constituency — Local authorities — Wards

This map is based upon Ordnance Survey material with the permission of Ordnance Survey on behalf of the Keeper of Public Records © Crown copyright and database right 2018. Unauthorised reproduction infringes Crown copyright and database right. Boundary Commission for England 100018289. 2018.

Penrith and Solway CC

Boundary Commission for England - North West Region
Final recommendation
Preston Borough Constituency - Electorate 77,324

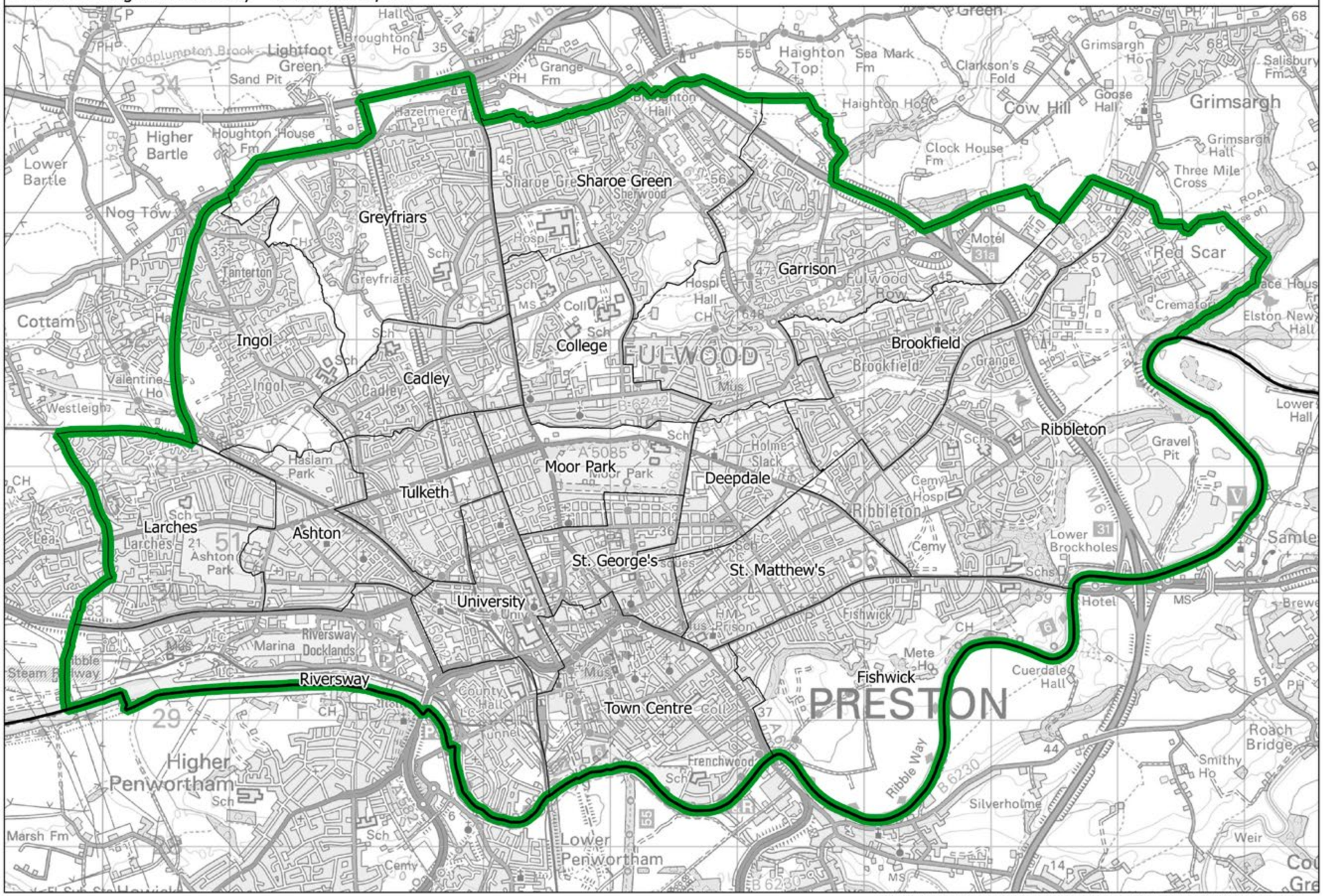

This map is based upon Ordnance Survey material with the permission of Ordnance Survey on behalf of the Keeper of Public Records © Crown copyright and database right 2018. Unauthorised reproduction infringes Crown copyright and database right. Boundary Commission for England 100018289. 2018.

Preston BC

Boundary Commission for England - North West Region
Final recommendation
Prestwich and Middleton Borough Constituency - Electorate 77,122

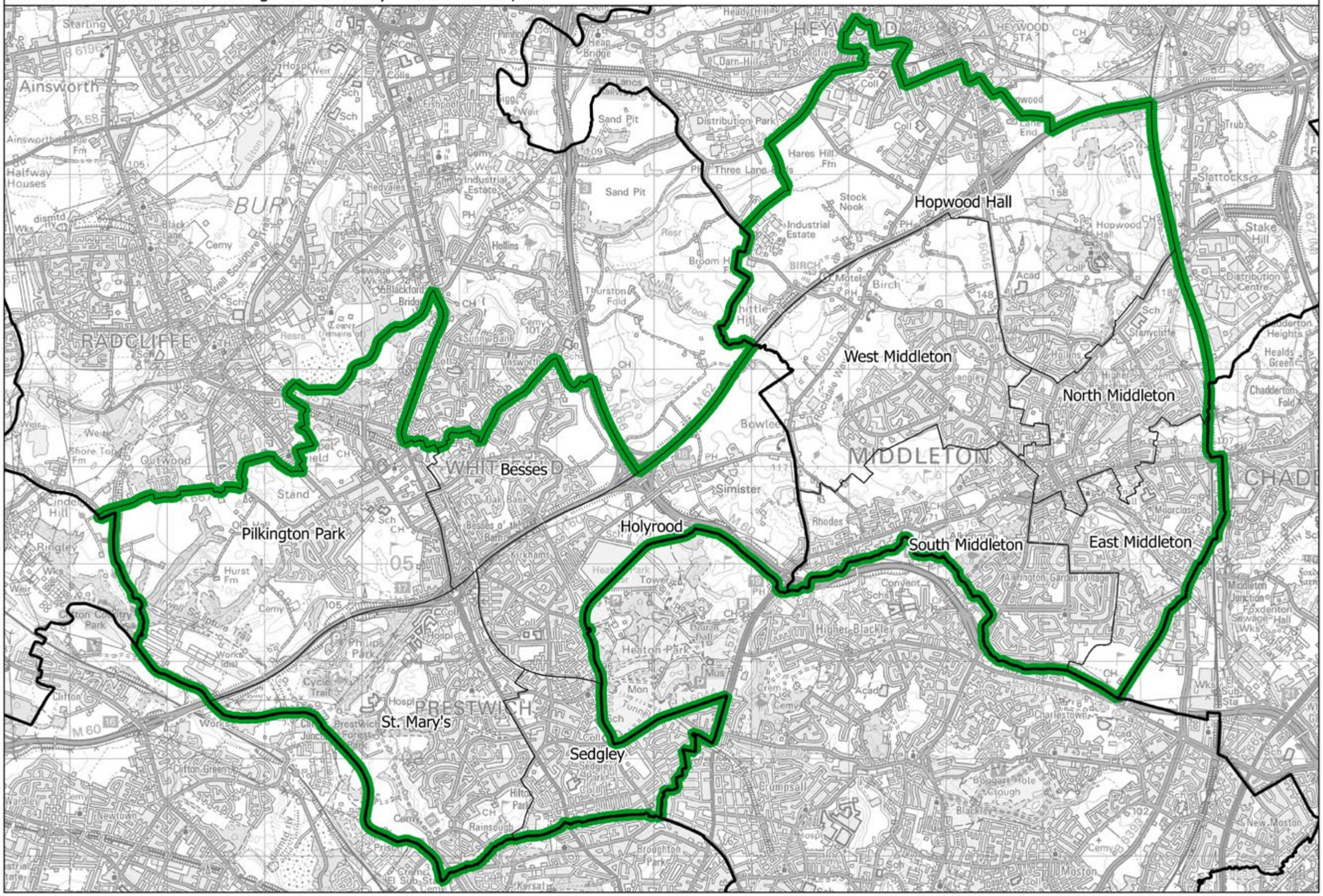

This map is based upon Ordnance Survey material with the permission of Ordnance Survey on behalf of the Keeper of Public Records © Crown copyright and database right 2018. Unauthorised reproduction infringes Crown copyright and database right. Boundary Commission for England 100018289. 2018.

Prestwich and Middleton BC

Rochdale CC

Boundary Commission for England - North West Region
Final recommendation
Rochdale County Constituency - Electorate 73,781

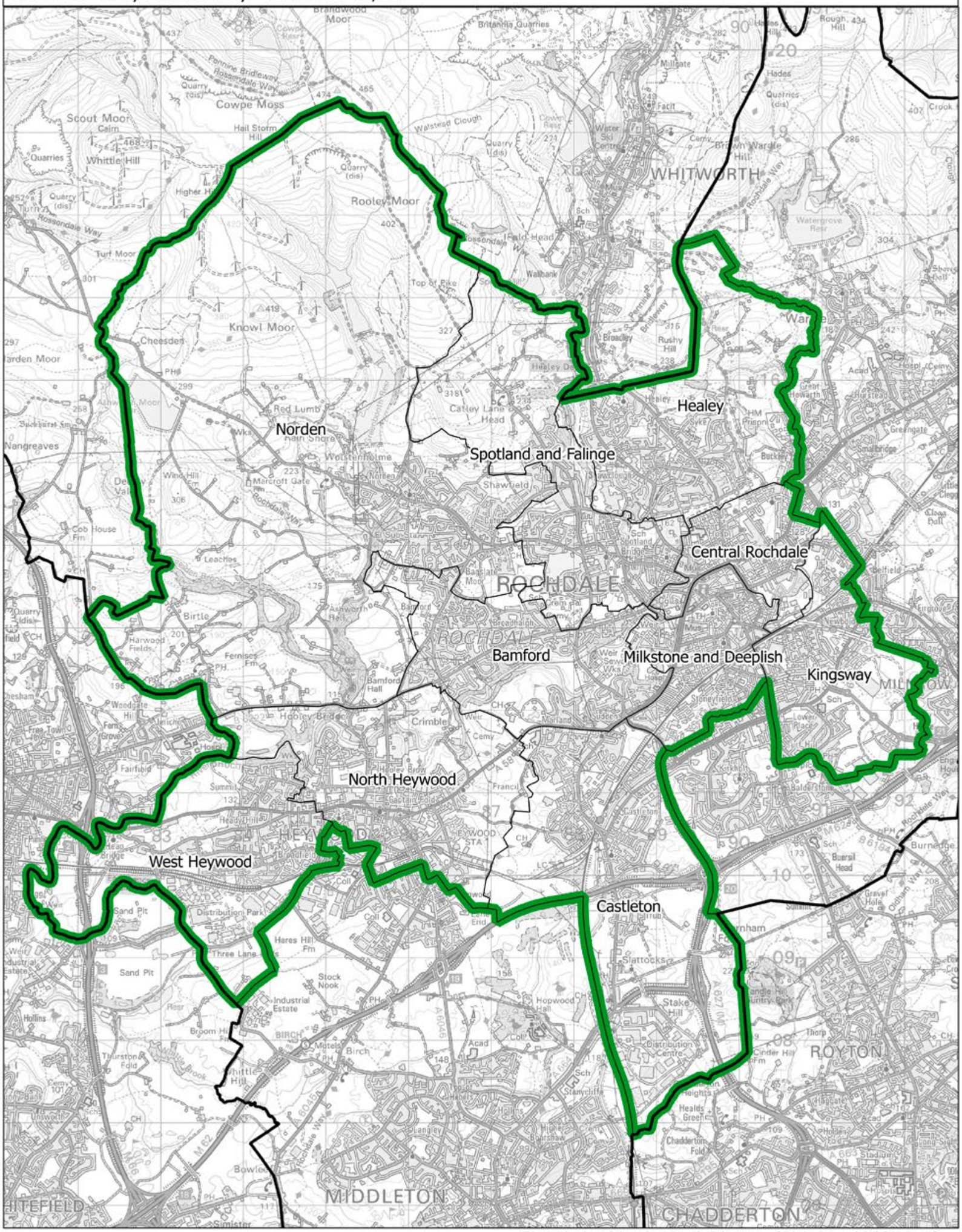

This map is based upon Ordnance Survey material with the permission of Ordnance Survey on behalf of the Keeper of Public Records © Crown copyright and database right 2018. Unauthorised reproduction infringes Crown copyright and database right. Boundary Commission for England 100018289. 2018.

Boundary Commission for England - North West Region
Final recommendation
Rossendale and Darwen County Constituency - Electorate 74,991

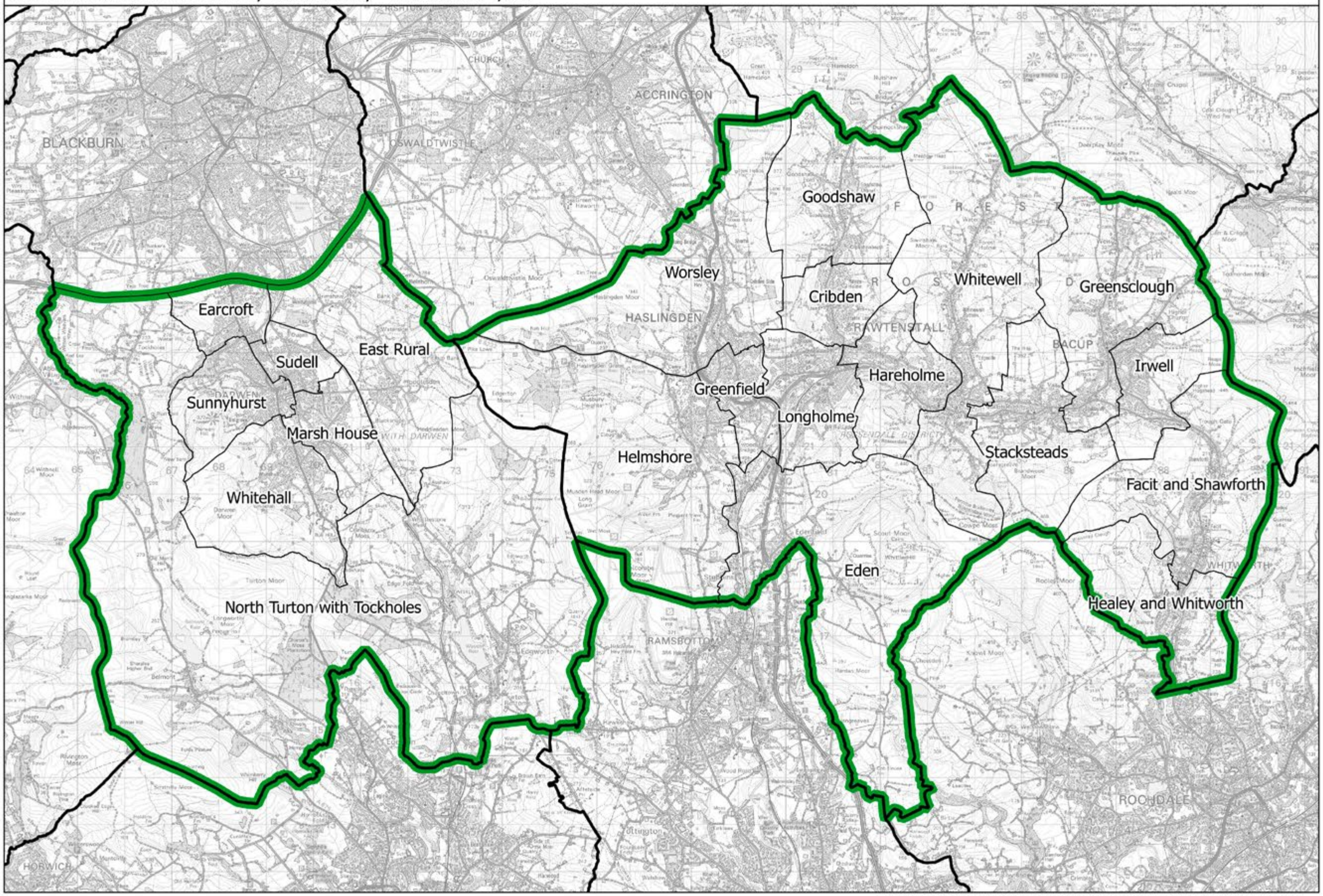

This map is based upon Ordnance Survey material with the permission of Ordnance Survey on behalf of the Keeper of Public Records © Crown copyright and database right 2018. Unauthorised reproduction infringes Crown copyright and database right. Boundary Commission for England 100018289. 2018.

Rossendale and Darwen CC

Boundary Commission for England - North West Region
Final recommendation
Salford and Eccles Borough Constituency - Electorate 74,161

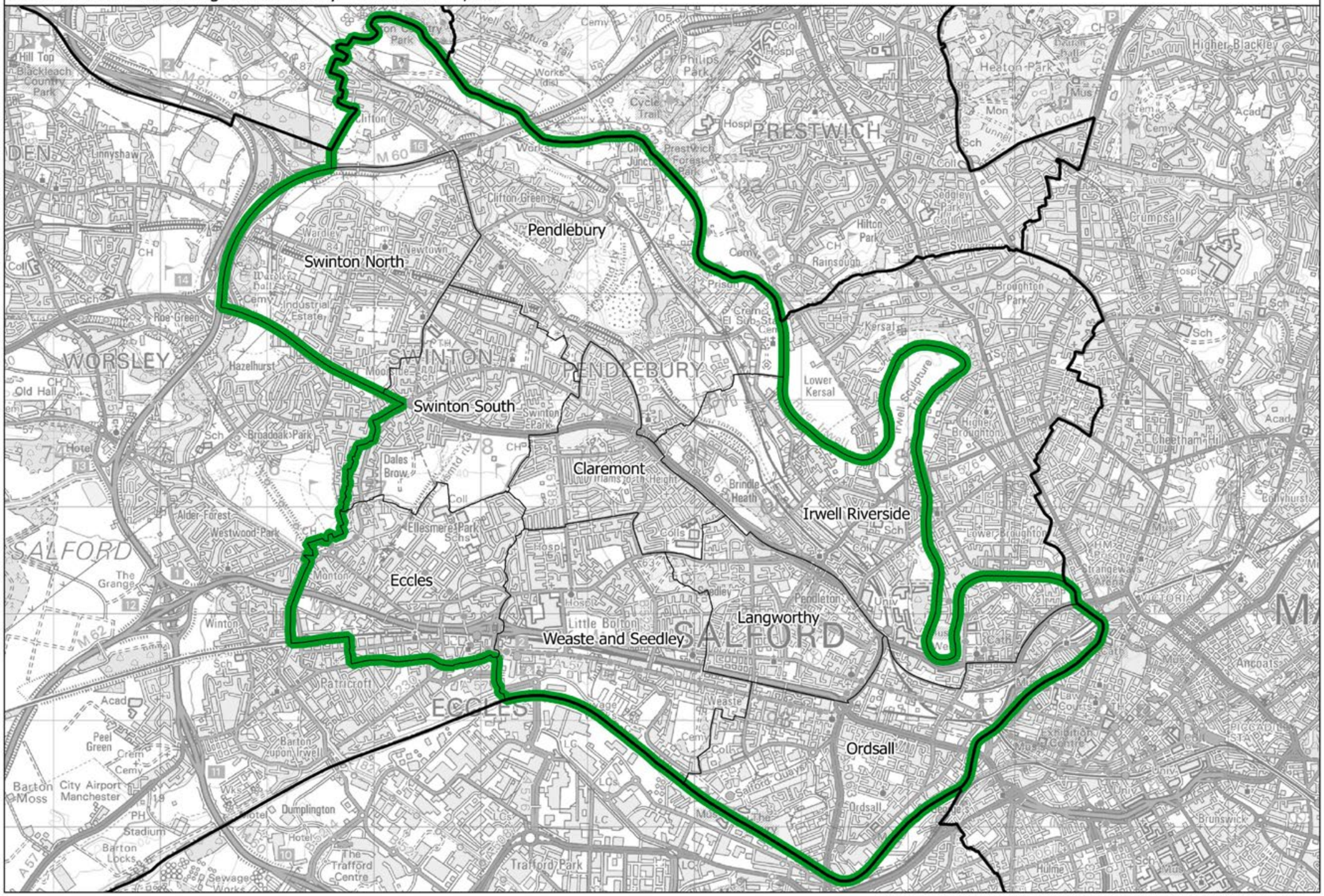

This map is based upon Ordnance Survey material with the permission of Ordnance Survey on behalf of the Keeper of Public Records © Crown copyright and database right 2018. Unauthorised reproduction infringes Crown copyright and database right. Boundary Commission for England 100018289. 2018.

Salford and Eccles BC

Boundary Commission for England - North West Region
Final recommendation
Sefton Central County Constituency - Electorate 76,378

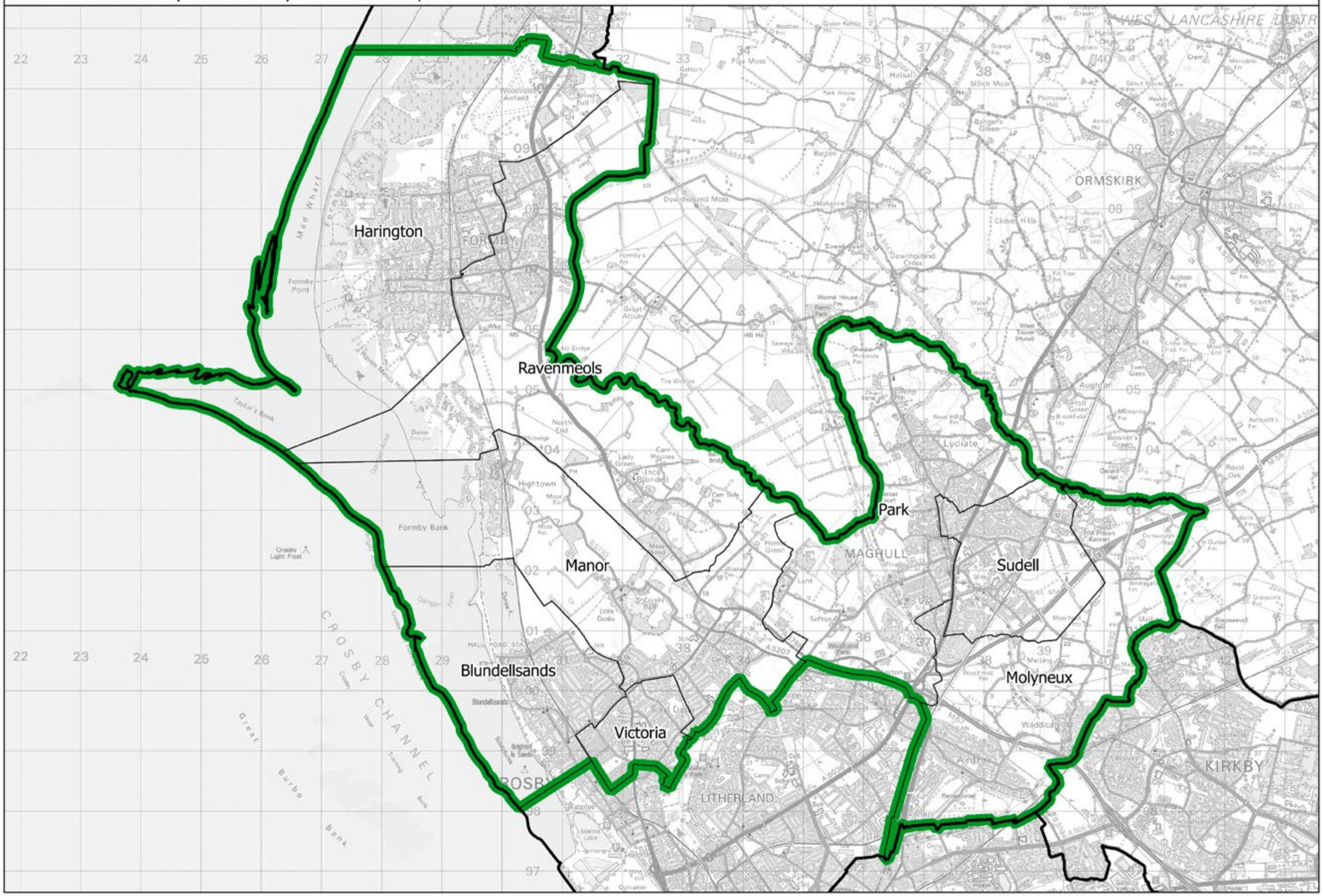

This map is based upon Ordnance Survey material with the permission of Ordnance Survey on behalf of the Keeper of Public Records © Crown copyright and database right 2018. Unauthorised reproduction infringes Crown copyright and database right. Boundary Commission for England 100018289. 2018.

Sefton Central CC

Boundary Commission for England - North West Region
Final recommendation
South Ribble County Constituency - Electorate 78,502

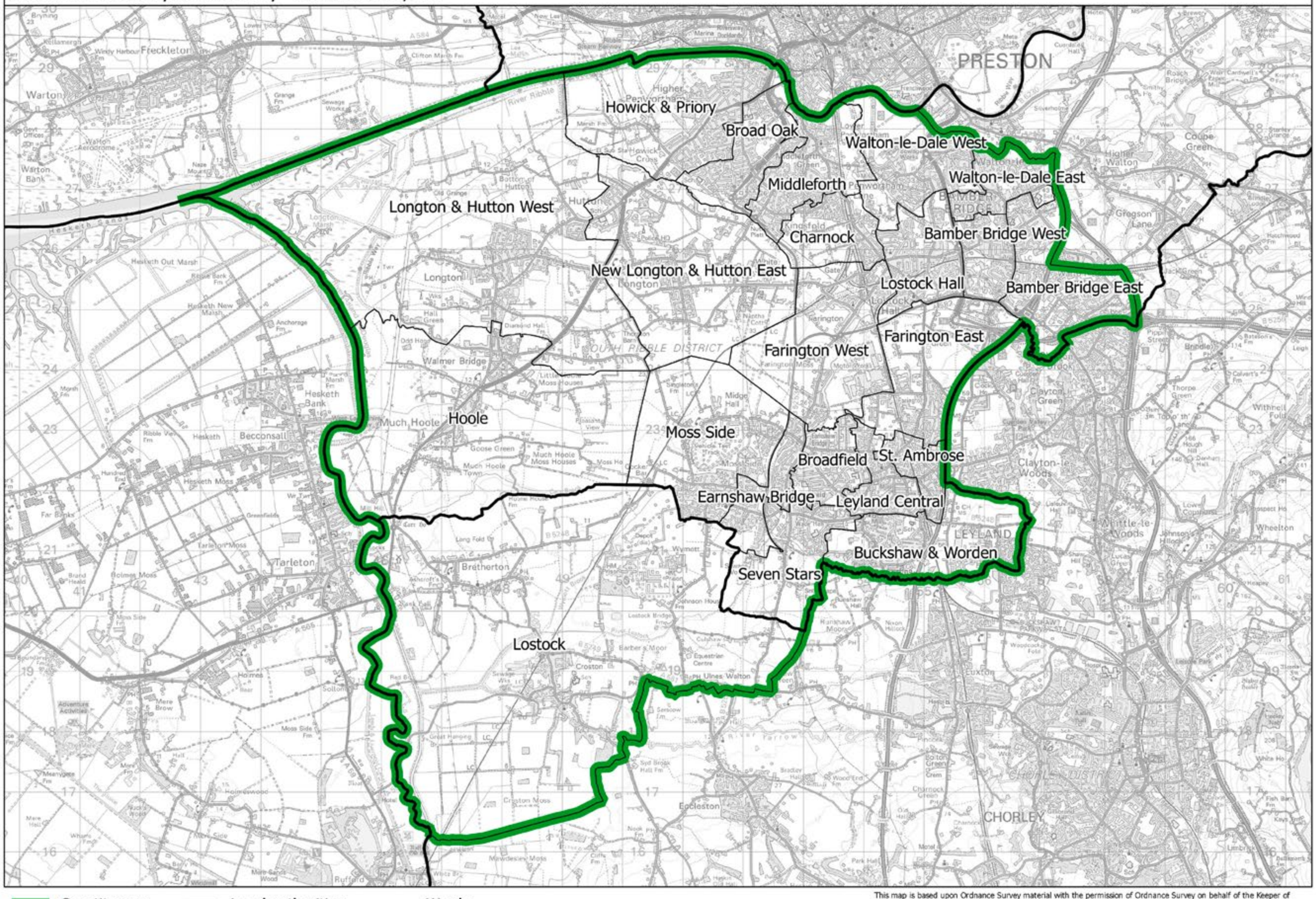

This map is based upon Ordnance Survey material with the permission of Ordnance Survey on behalf of the Keeper of Public Records © Crown copyright and database right 2018. Unauthorised reproduction infringes Crown copyright and database right. Boundary Commission for England 100018289. 2018.

South Ribble CC

Boundary Commission for England - North West Region
Final recommendation
Southport County Constituency - Electorate 75,828

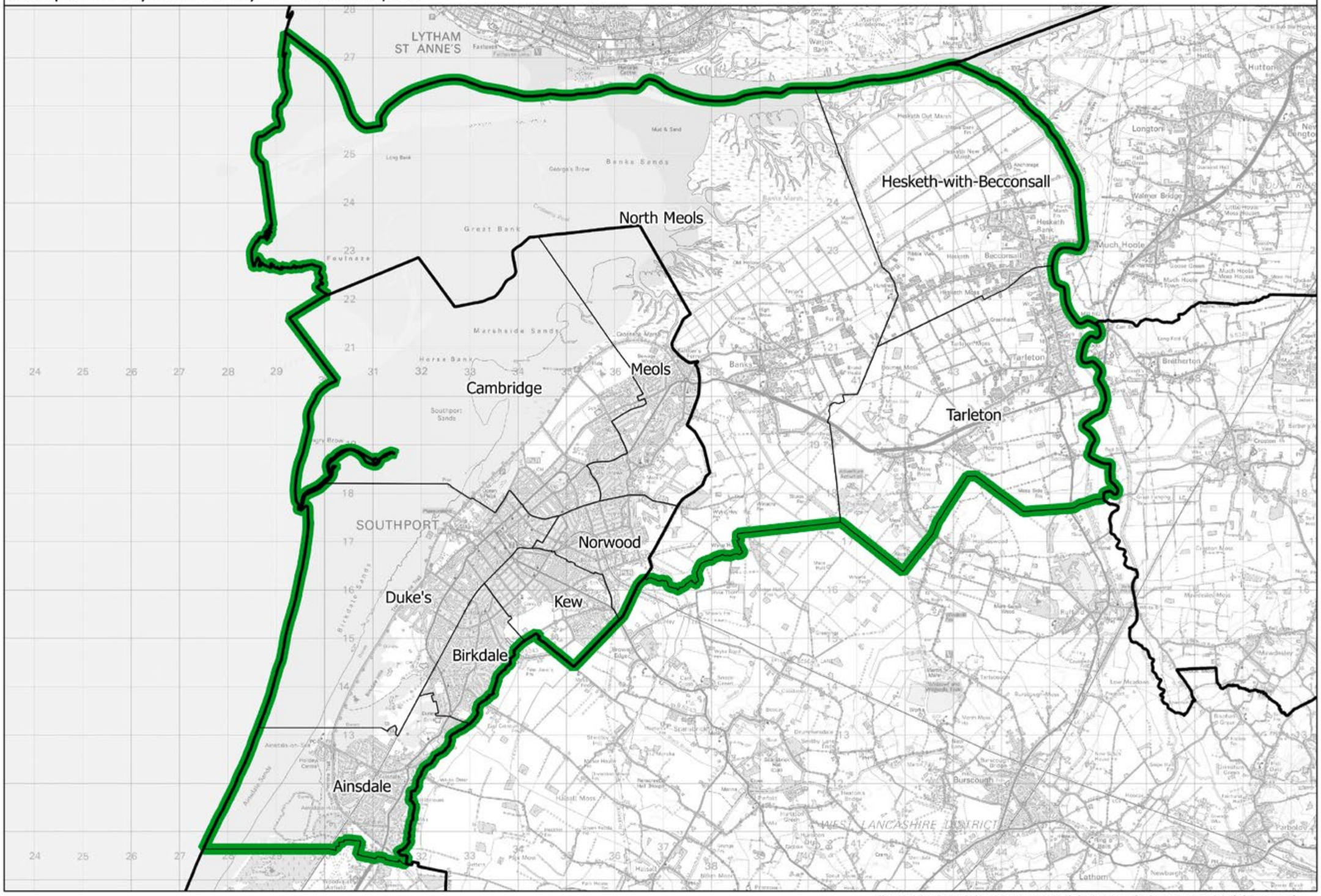

This map is based upon Ordnance Survey material with the permission of Ordnance Survey on behalf of the Keeper of Public Records © Crown copyright and database right 2018. Unauthorised reproduction infringes Crown copyright and database right. Boundary Commission for England 100018289. 2018.

Southport CC

Boundary Commission for England - North West Region
Final recommendation
St Helens North Borough Constituency - Electorate 72,060

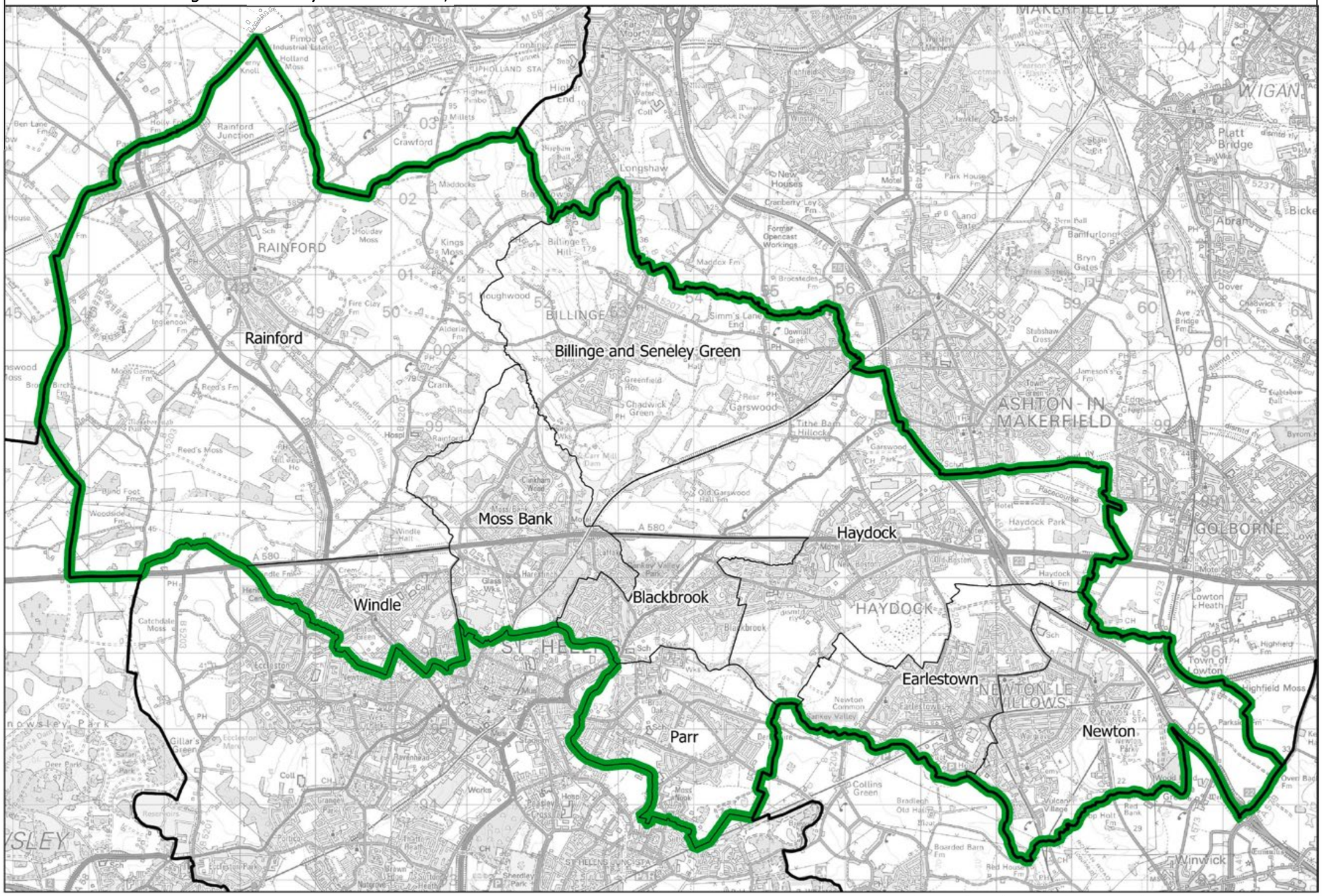

St Helens North BC

This map is based upon Ordnance Survey material with the permission of Ordnance Survey on behalf of the Keeper of Public Records ● Crown copyright and database right 2018. Unauthorised reproduction infringes Crown copyright and database right. Boundary Commission for England 100018289. 2018.

Boundary Commission for England - North West Region
Final recommendation
St Helens South and Whiston Borough Constituency - Electorate 74,885

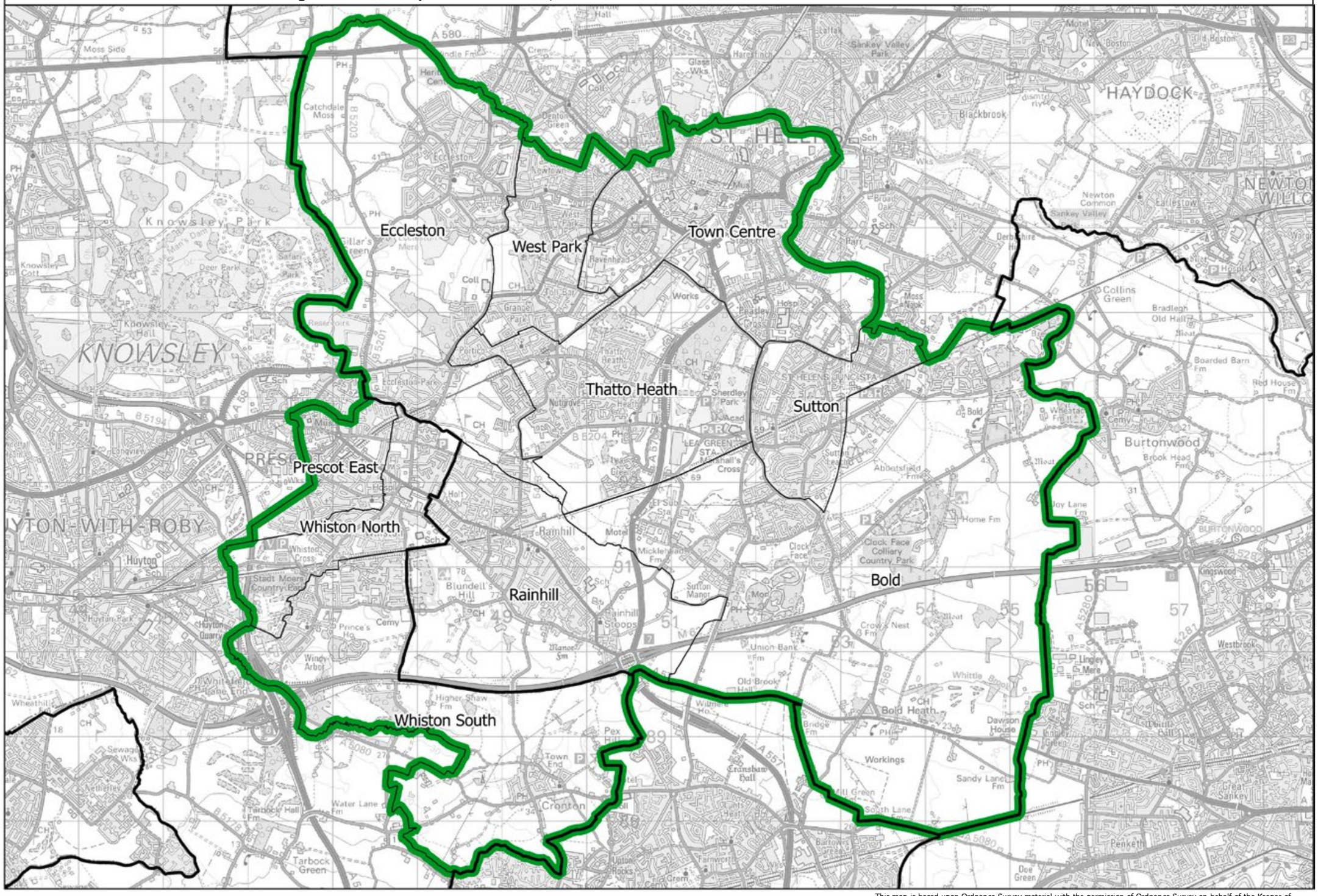

This map is based upon Ordnance Survey material with the permission of Ordnance Survey on behalf of the Keeper of Public Records ● Crown copyright and database right 2018. Unauthorised reproduction infringes Crown copyright and database right. Boundary Commission for England 100018289. 2018.

St Helens South and Whiston BC

Stockport East and Denton BC

Boundary Commission for England - North West Region
Final recommendation
Stockport East and Denton Borough Constituency - Electorate 75,263

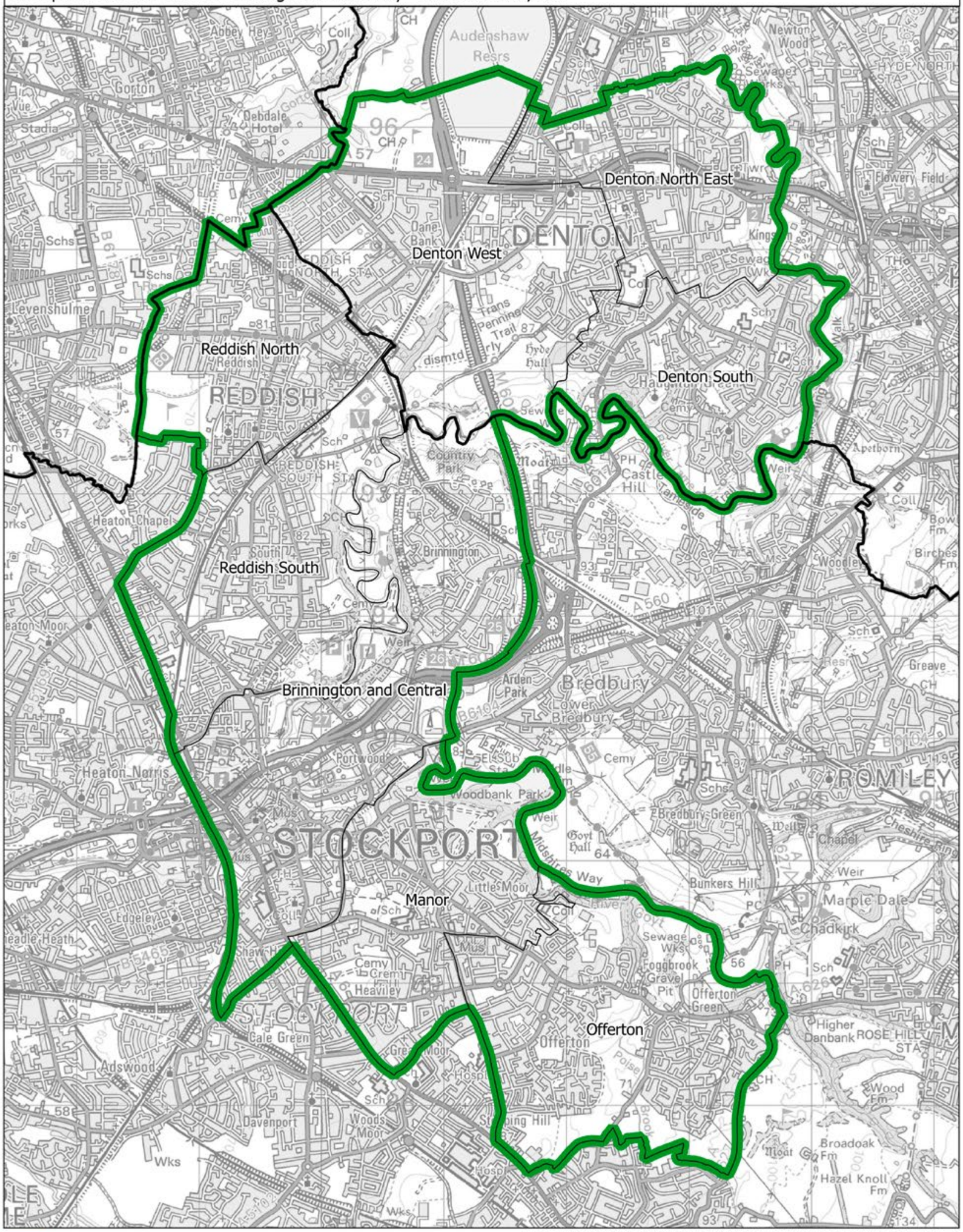

Constituency — Local authorities — Wards

This map is based upon Ordnance Survey material with the permission of Ordnance Survey on behalf of the Keeper of Public Records © Crown copyright and database right 2018. Unauthorised reproduction infringes Crown copyright and database right. Boundary Commission for England 100018289. 2018.

Boundary Commission for England - North West Region
Final recommendation
Stockport West and Cheadle Borough Constituency - Electorate 71,861

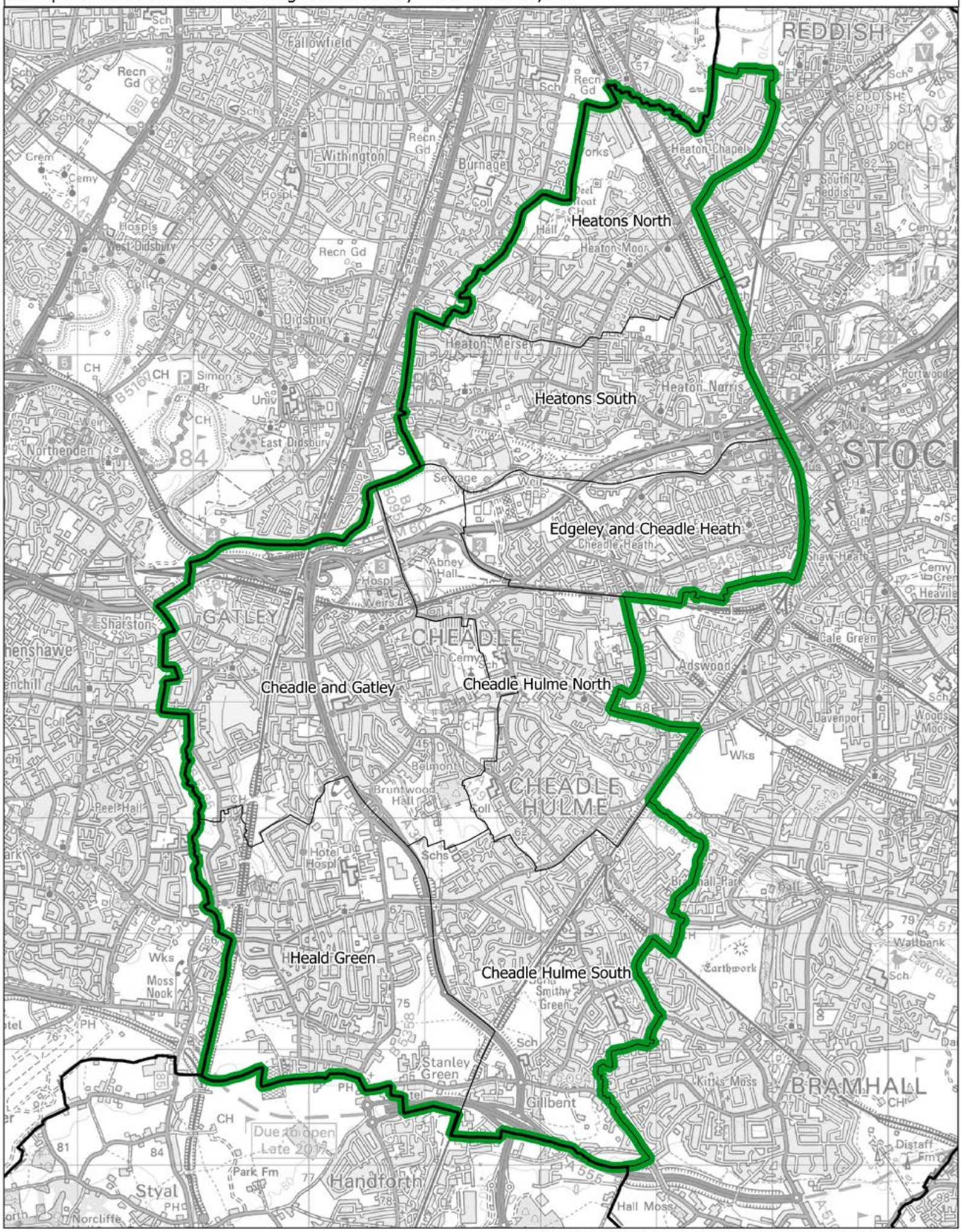

This map is based upon Ordnance Survey material with the permission of Ordnance Survey on behalf of the Keeper of Public Records © Crown copyright and database right 2018. Unauthorised reproduction infringes Crown copyright and database right. Boundary Commission for England 100018289. 2018.

Stockport West and Cheadle BC

Boundary Commission for England - North West Region
Final recommendation
Stretford and Urmston Borough Constituency - Electorate 76,104

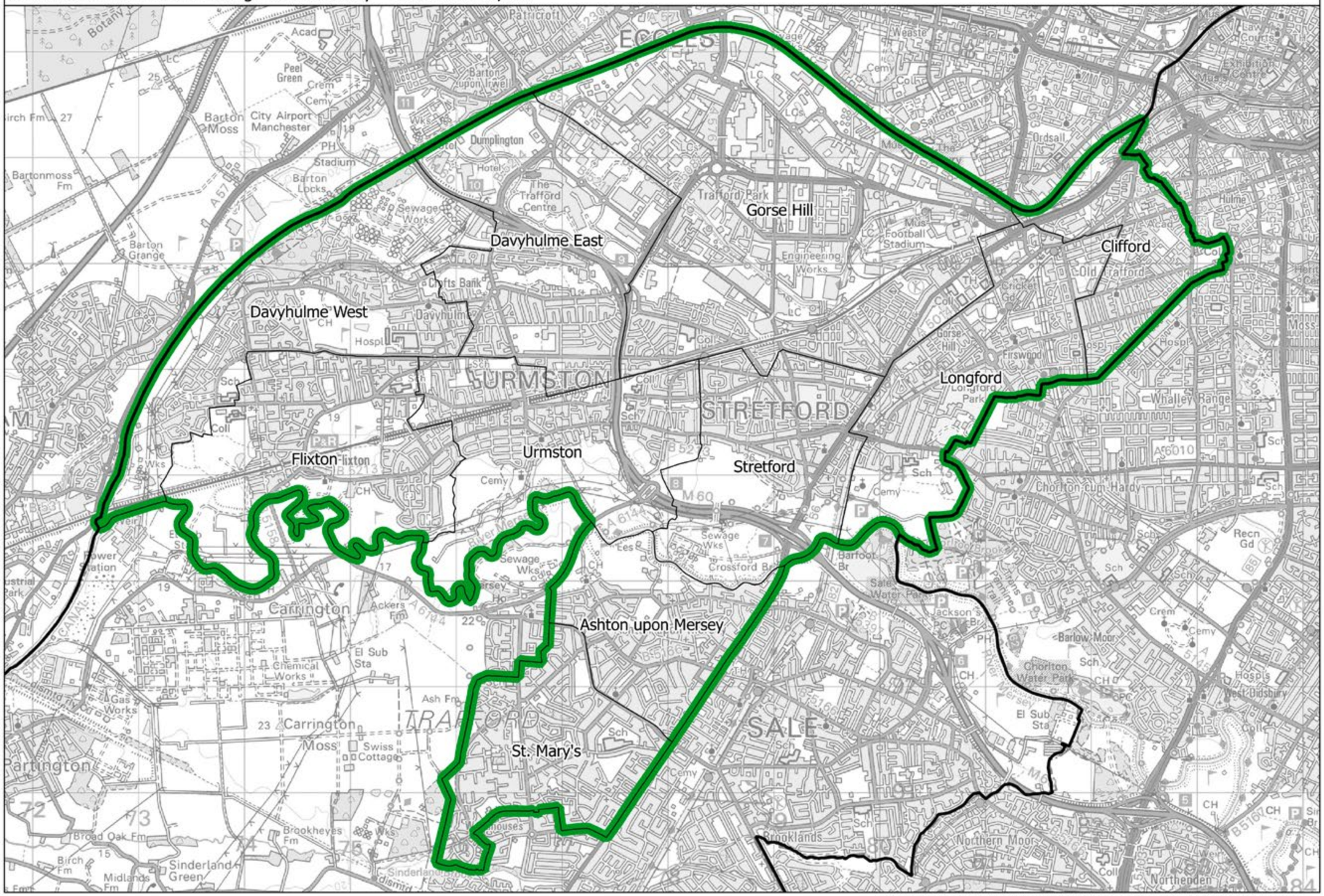

This map is based upon Ordnance Survey material with the permission of Ordnance Survey on behalf of the Keeper of Public Records © Crown copyright and database right 2018. Unauthorised reproduction infringes Crown copyright and database right. Boundary Commission for England 100018289. 2018.

Stretford and Urmston BC

Boundary Commission for England - North West Region
Final recommendation
Wallasey Borough Constituency - Electorate 76,052

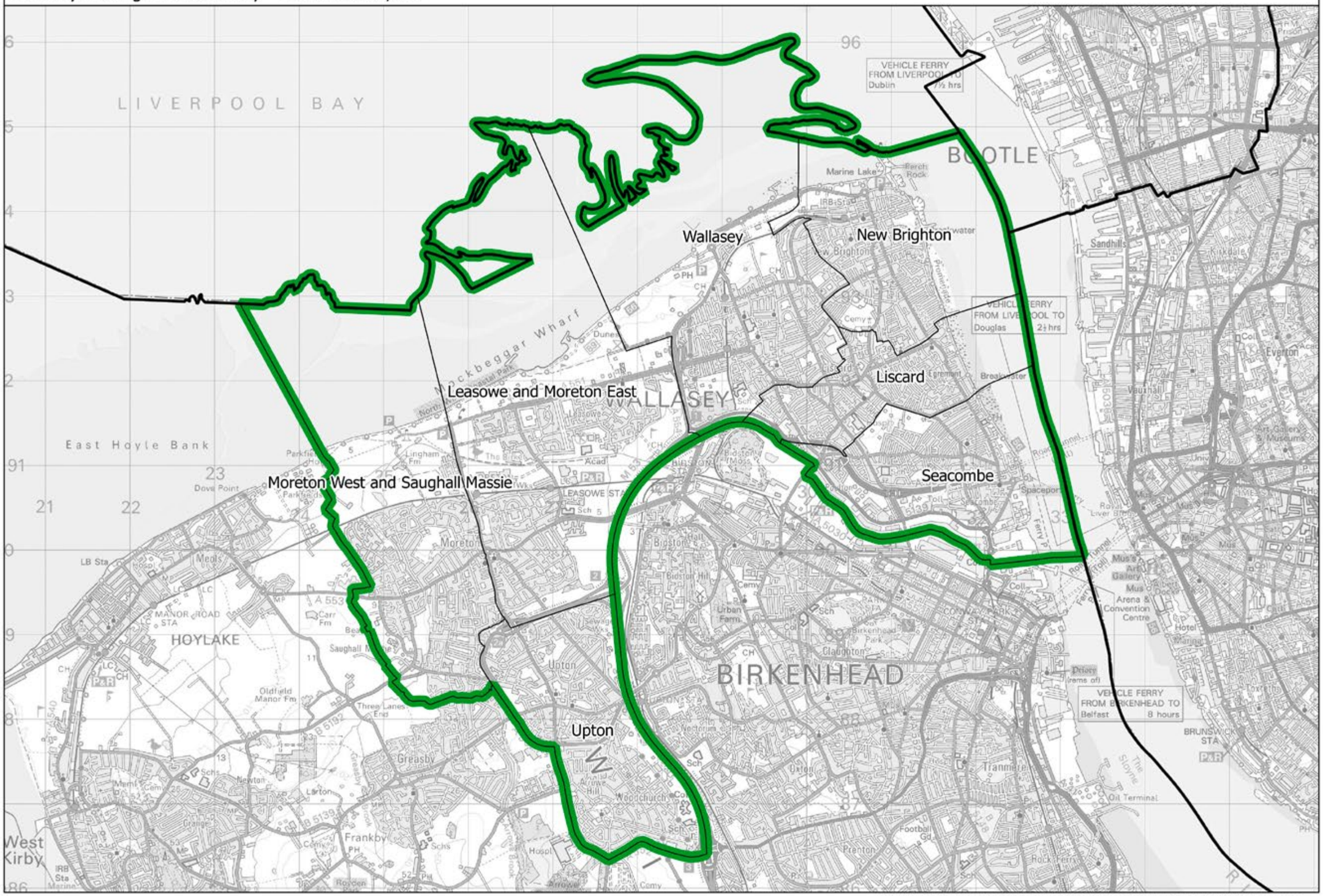

This map is based upon Ordnance Survey material with the permission of Ordnance Survey on behalf of the Keeper of Public Records © Crown copyright and database right 2018. Unauthorised reproduction infringes Crown copyright and database right. Boundary Commission for England 100018289. 2018.

Wallasey BC

Boundary Commission for England - North West Region
Final recommendation
Warrington North Borough Constituency - Electorate 76,183

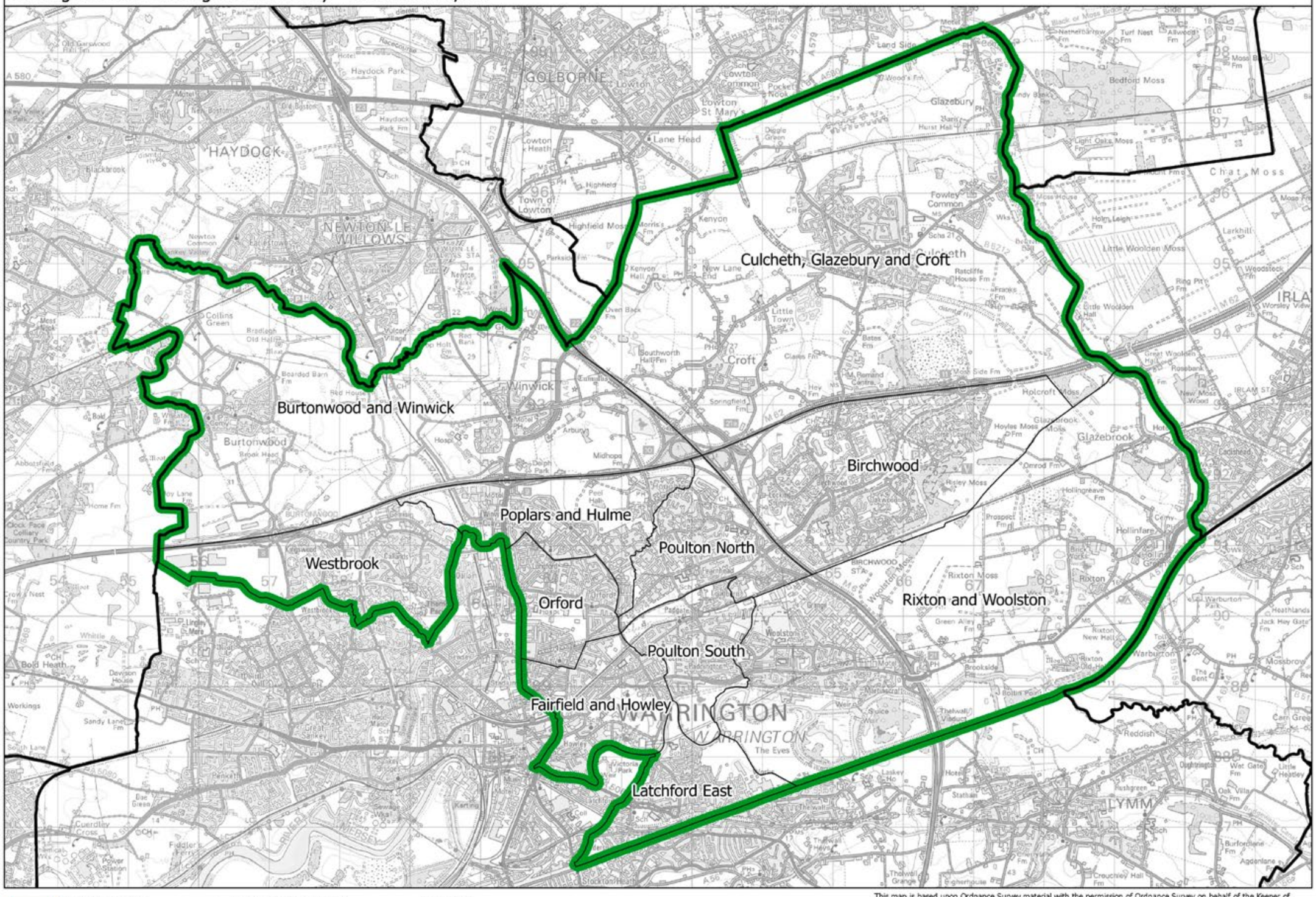

This map is based upon Ordnance Survey material with the permission of Ordnance Survey on behalf of the Keeper of Public Records © Crown copyright and database right 2018. Unauthorised reproduction infringes Crown copyright and database right. Boundary Commission for England 100018289. 2018.

Warrington North BC

Boundary Commission for England - North West Region
Final recommendation
Warrington South Borough Constituency - Electorate 76,806

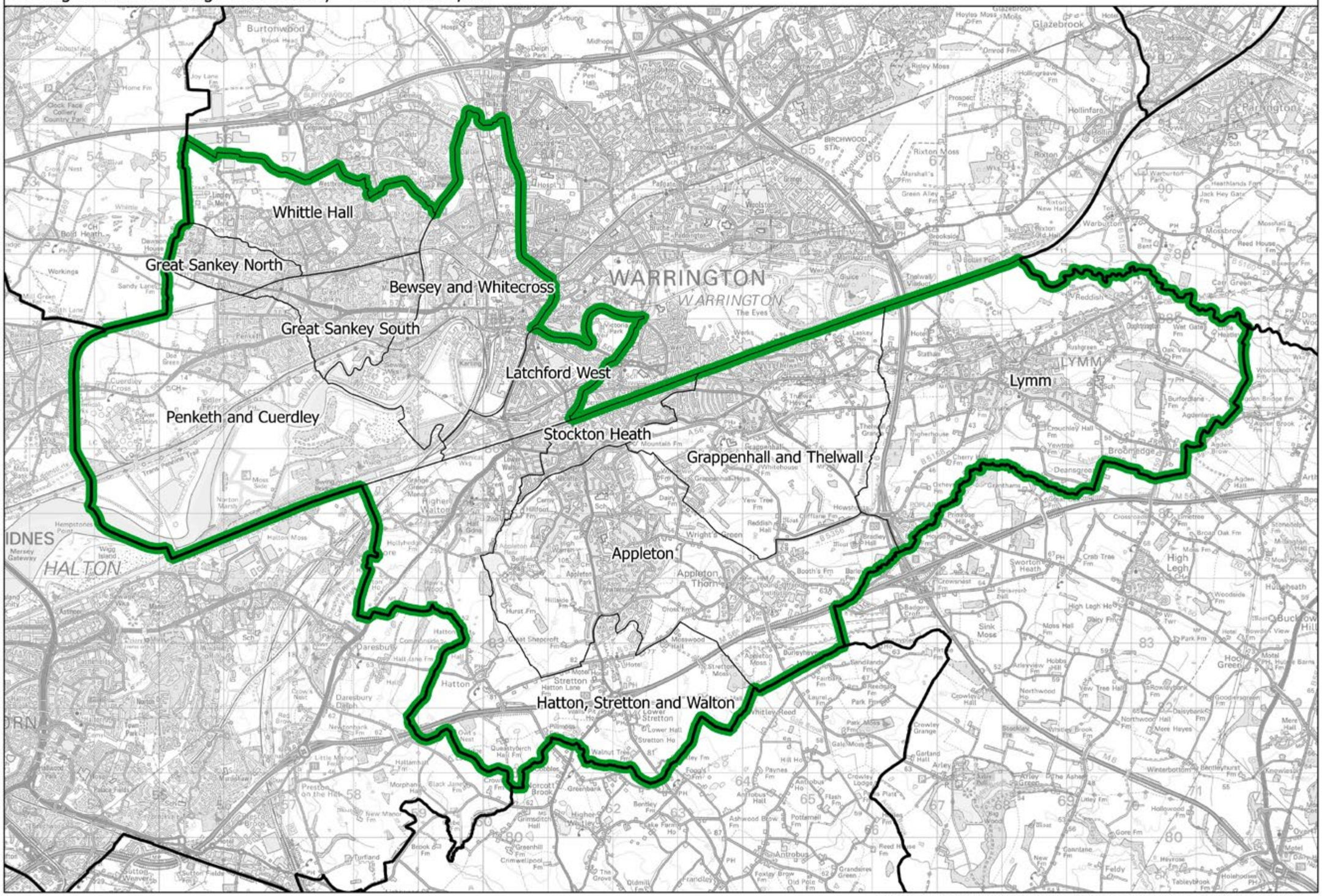

This map is based upon Ordnance Survey material with the permission of Ordnance Survey on behalf of the Keeper of Public Records © Crown copyright and database right 2018. Unauthorised reproduction infringes Crown copyright and database right. Boundary Commission for England 100018289. 2018.

Warrington South BC

Boundary Commission for England - North West Region
Final recommendation
Weaver Vale County Constituency - Electorate 72,496

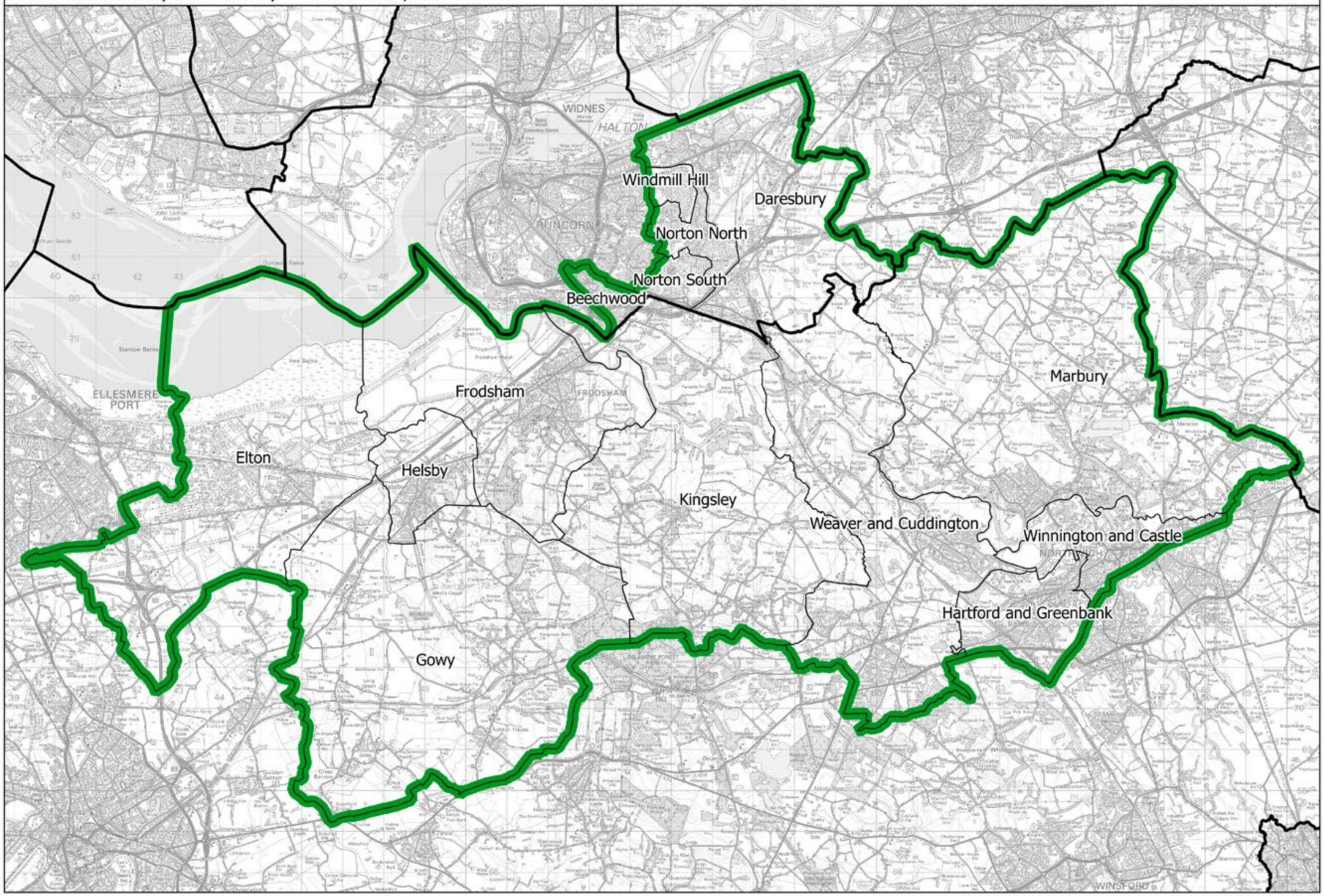

Weaver Vale CC

Constituency — Local authorities — Wards

This map is based upon Ordnance Survey material with the permission of Ordnance Survey on behalf of the Keeper of Public Records © Crown copyright and database right 2018. Unauthorised reproduction infringes Crown copyright and database right. Boundary Commission for England 100018289. 2018.

Boundary Commission for England - North West Region

Final recommendation

West Cumbria County Constituency - Electorate 78,253

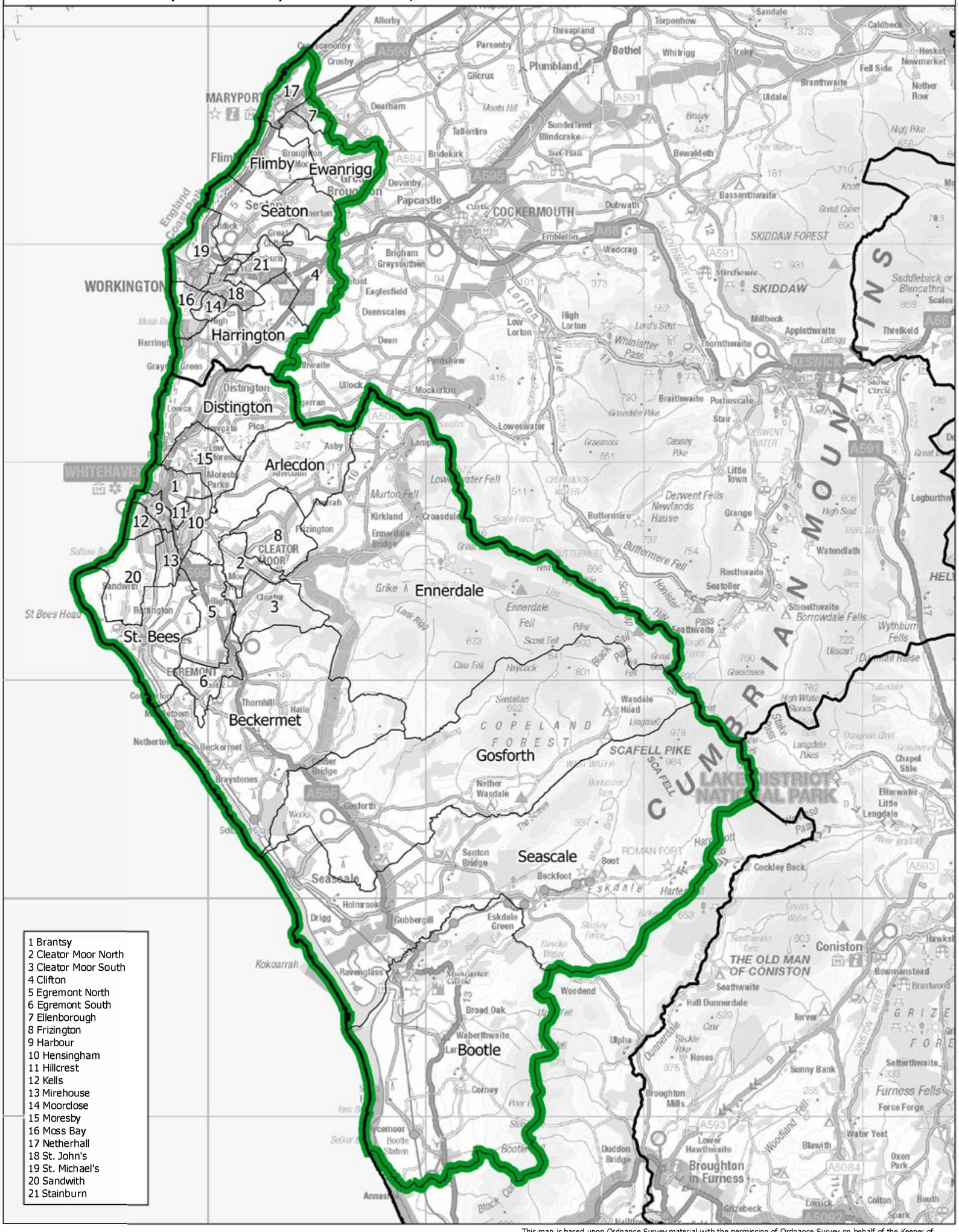

This map is based upon Ordnance Survey material with the permission of Ordnance Survey on behalf of the Keeper of Public Records ● Crown copyright and database right 2018. Unauthorised reproduction infringes Crown copyright and database right. Boundary Commission for England 100018289. 2018.

Boundary Commission for England - North West Region
Final recommendation
West Lancashire County Constituency - Electorate 71,897

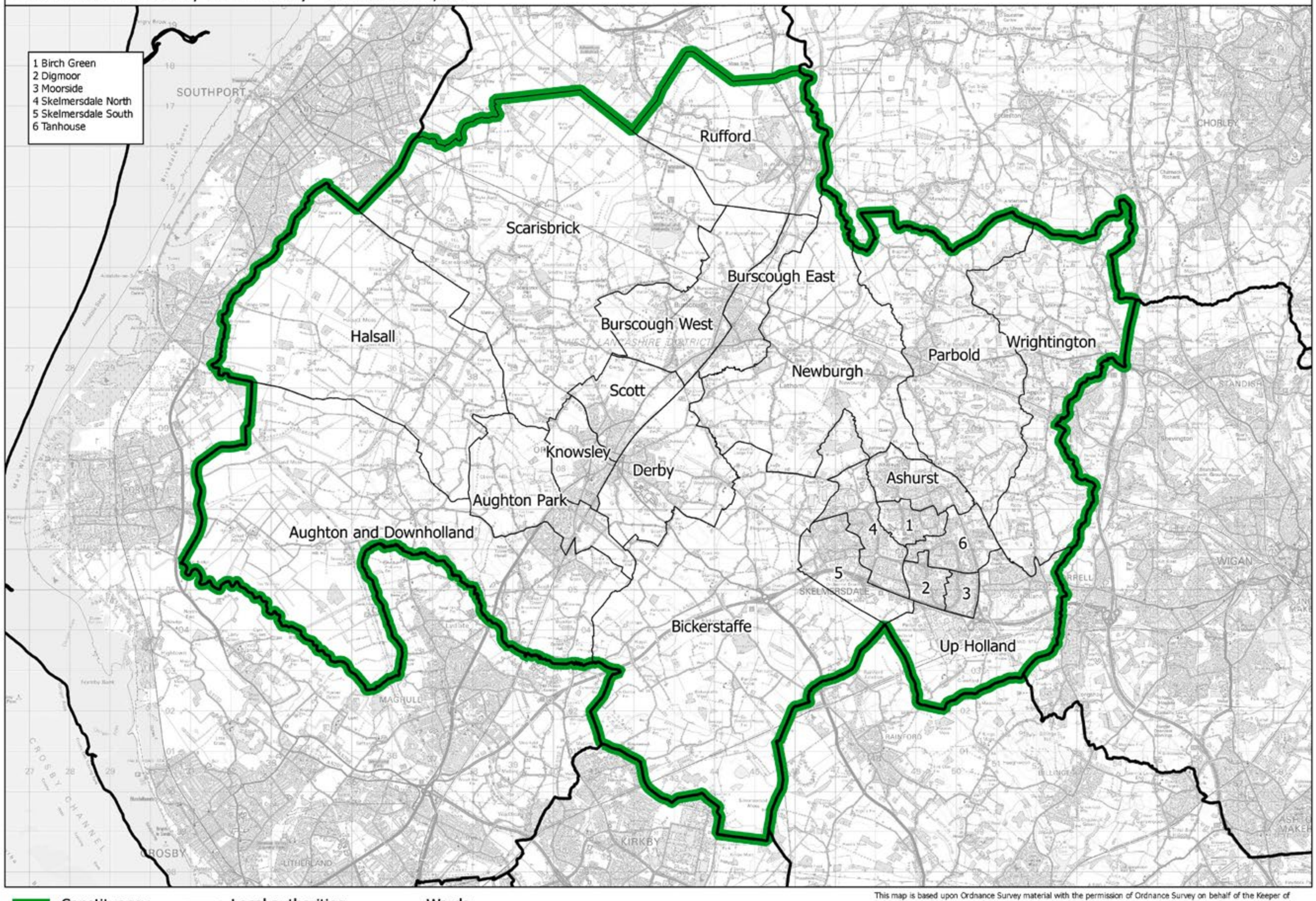

This map is based upon Ordnance Survey material with the permission of Ordnance Survey on behalf of the Keeper of Public Records © Crown copyright and database right 2018. Unauthorised reproduction infringes Crown copyright and database right. Boundary Commission for England 100018289. 2018.

West Lancashire CC

Boundary Commission for England - North West Region

Final recommendation

Westmorland and Lonsdale County Constituency - Electorate 72,371

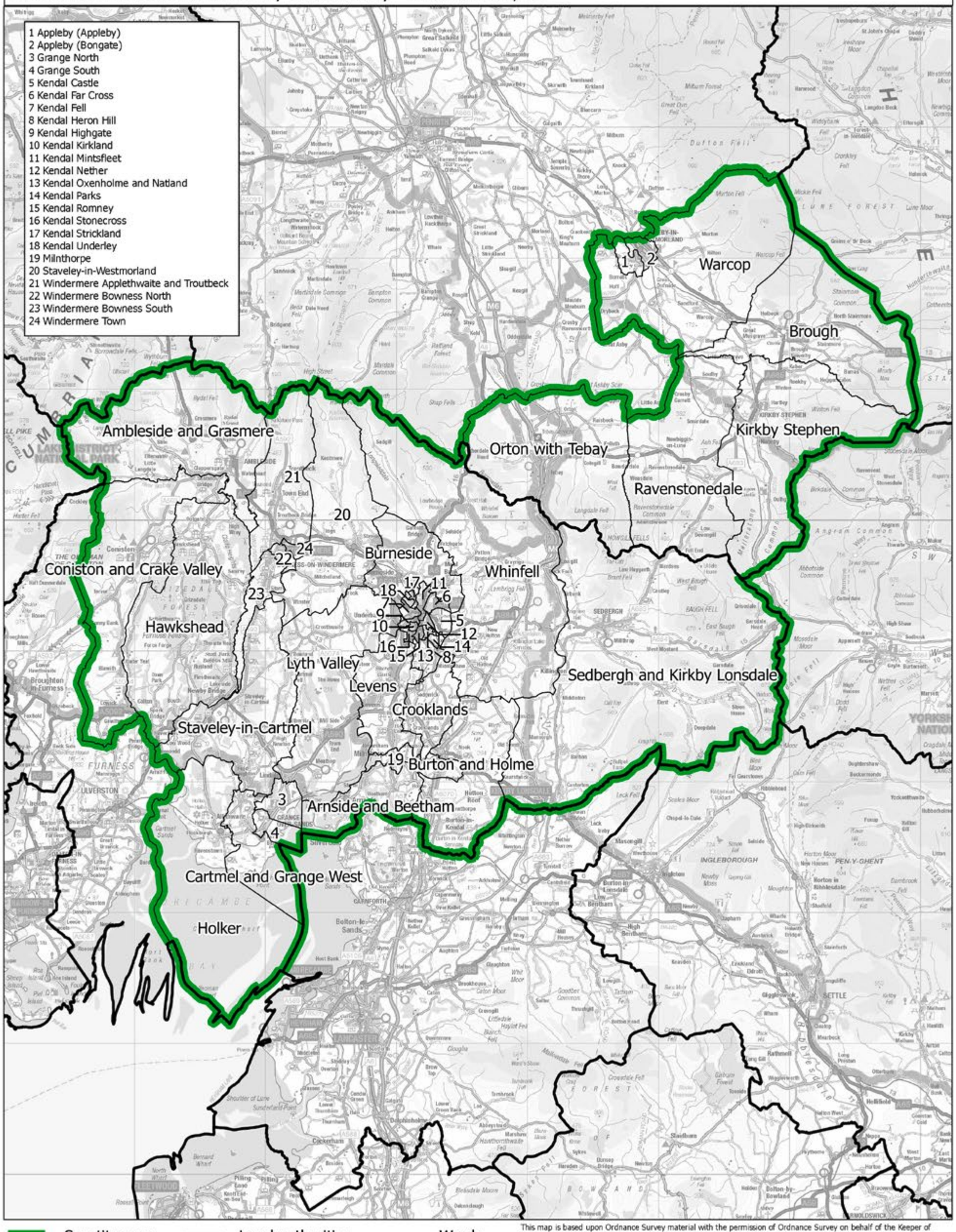

This map is based upon Ordnance Survey material with the permission of Ordnance Survey on behalf of the Keeper of Public Records © Crown copyright and database right 2018. Unauthorised reproduction infringes Crown copyright and database right. Boundary Commission for England 100018289. 2018.

Widnes and Runcorn BC

Boundary Commission for England - North West Region
Final recommendation
Widnes and Runcorn Borough Constituency - Electorate 75,381

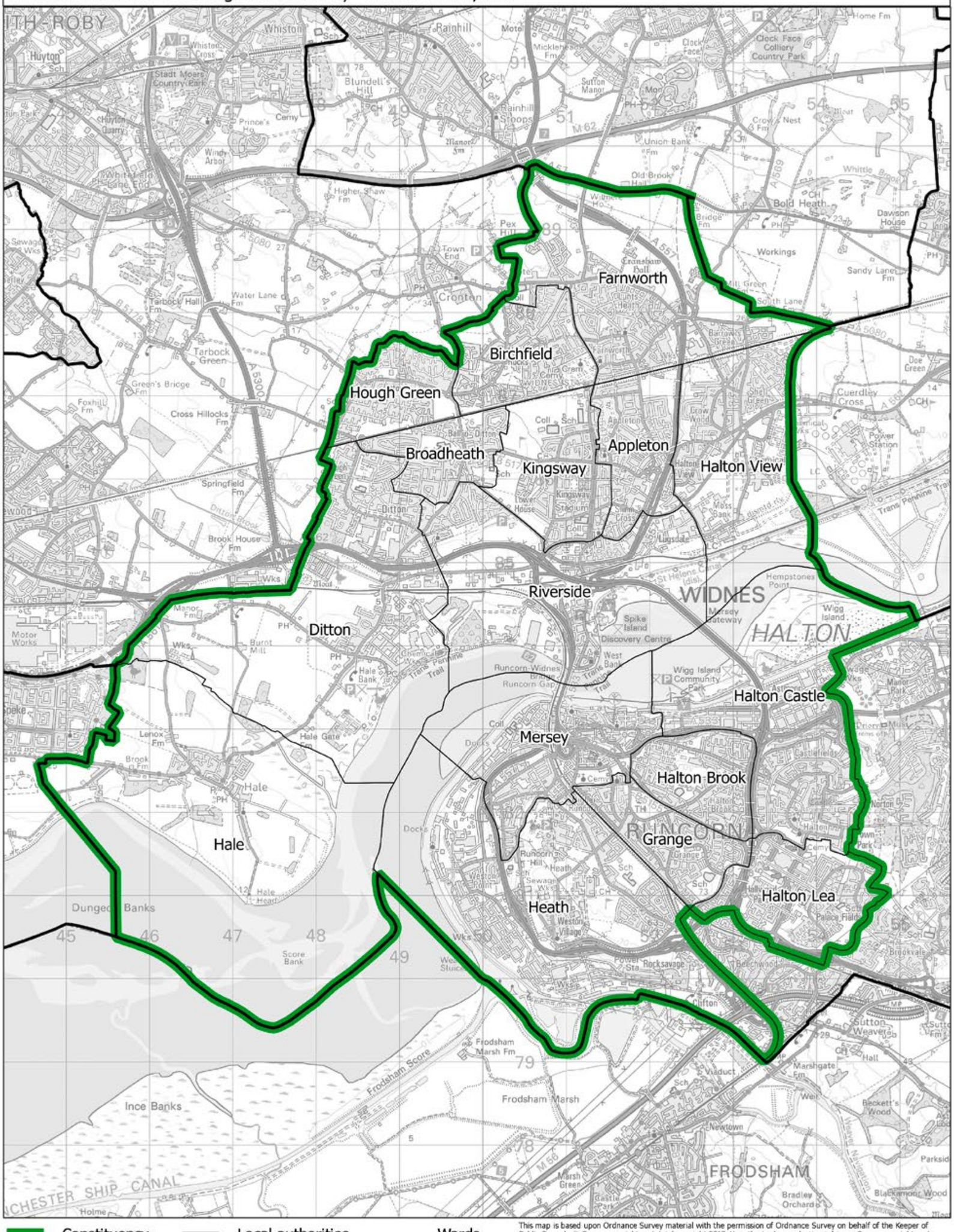

This map is based upon Ordnance Survey material with the permission of Ordnance Survey on behalf of the Keeper of Public Records © Crown copyright and database right 2018. Unauthorised reproduction infringes Crown copyright and database right. Boundary Commission for England 100018289. 2018.

Boundary Commission for England - North West Region
Final recommendation
Wigan County Constituency - Electorate 72,733

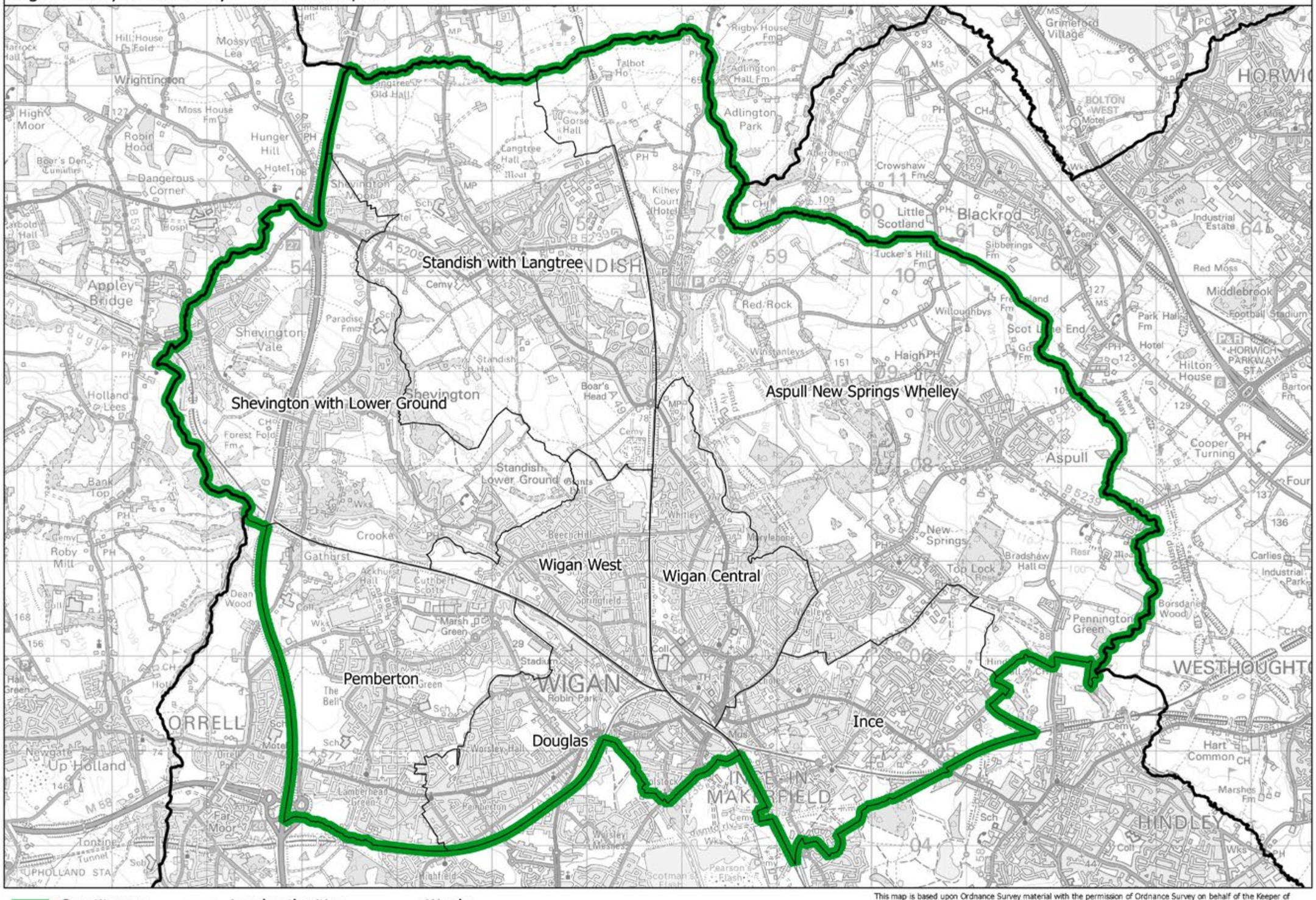

This map is based upon Ordnance Survey material with the permission of Ordnance Survey on behalf of the Keeper of Public Records © Crown copyright and database right 2018. Unauthorised reproduction infringes Crown copyright and database right. Boundary Commission for England 100018289. 2018.

Wigan CC

Wirral West and Bebington CC

Boundary Commission for England - North West Region
Final recommendation
Wirral West and Bebington County Constituency - Electorate 76,062

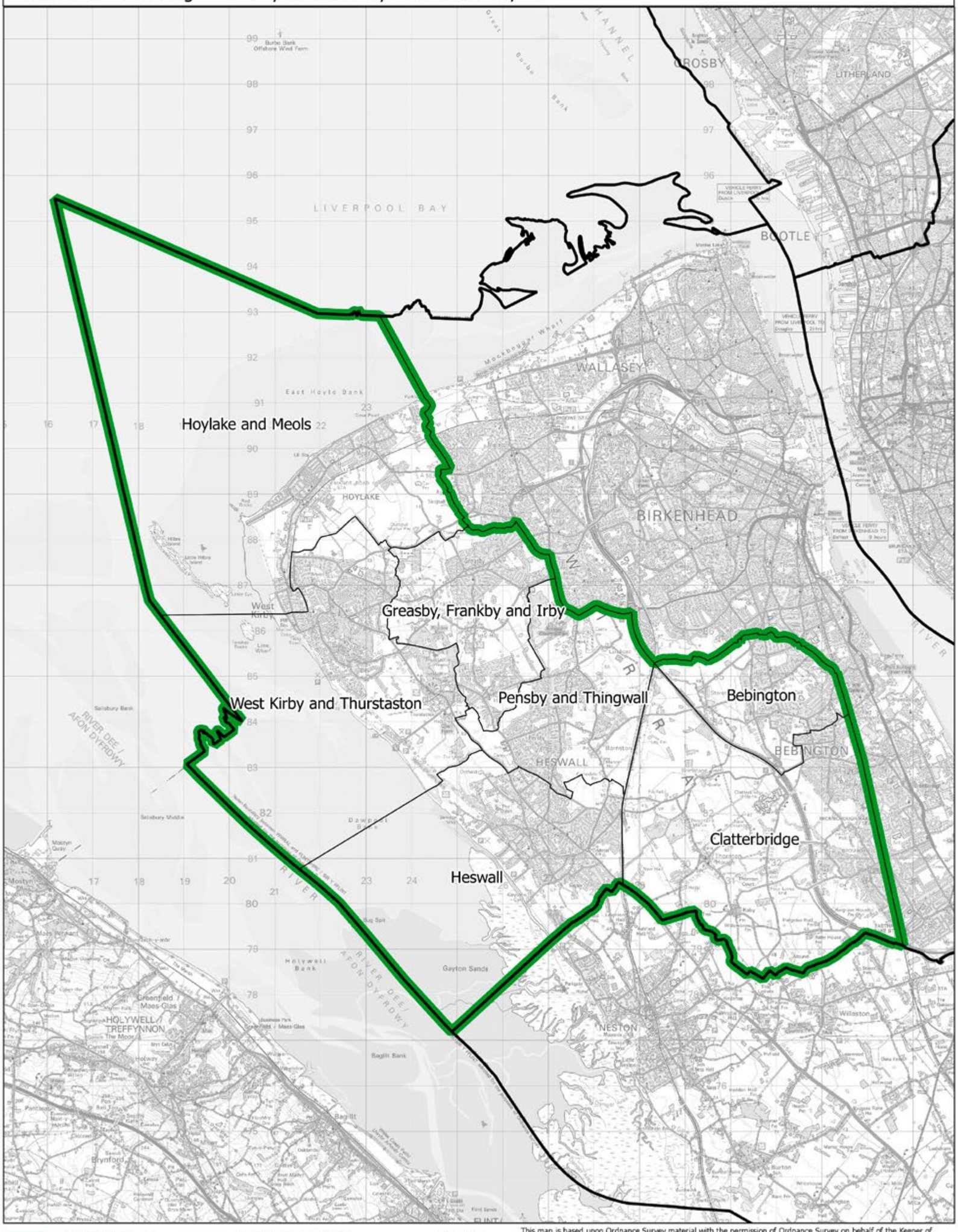

This map is based upon Ordnance Survey material with the permission of Ordnance Survey on behalf of the Keeper of Public Records © Crown copyright and database right 2018. Unauthorised reproduction infringes Crown copyright and database right. Boundary Commission for England 100018289. 2018.

Boundary Commission for England - North West Region
Final recommendation
Worsley and Eccles South County Constituency - Electorate 72,316

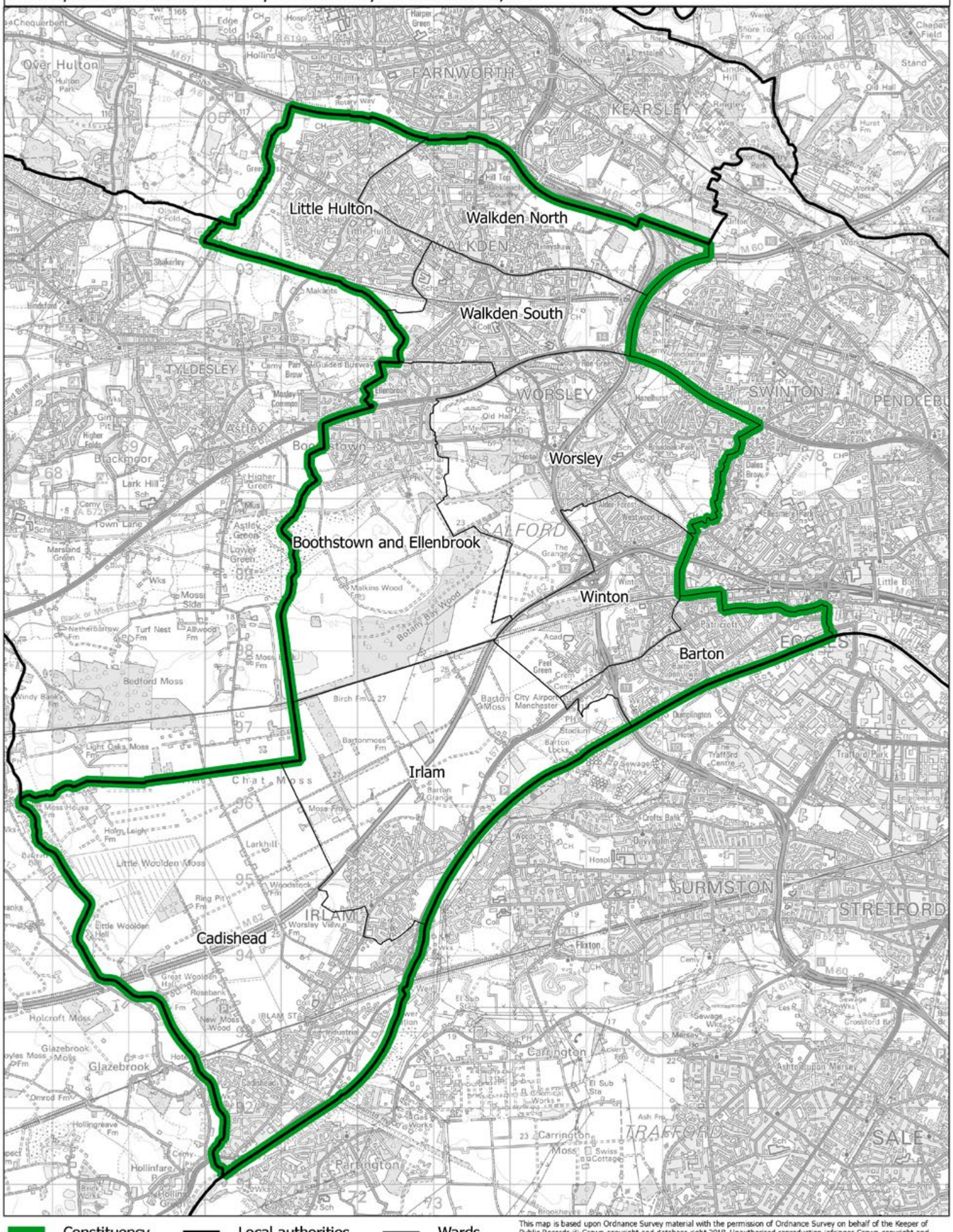

This map is based upon Ordnance Survey material with the permission of Ordnance Survey on behalf of the Keeper of Public Records © Crown copyright and database right 2018. Unauthorised reproduction infringes Crown copyright and database right. Boundary Commission for England 100018289. 2018.

Worsley and Eccles South CC

Wythenshawe and Sale East BC

Boundary Commission for England - North West Region
Final recommendation
Wythenshawe and Sale East Borough Constituency - Electorate 75,919

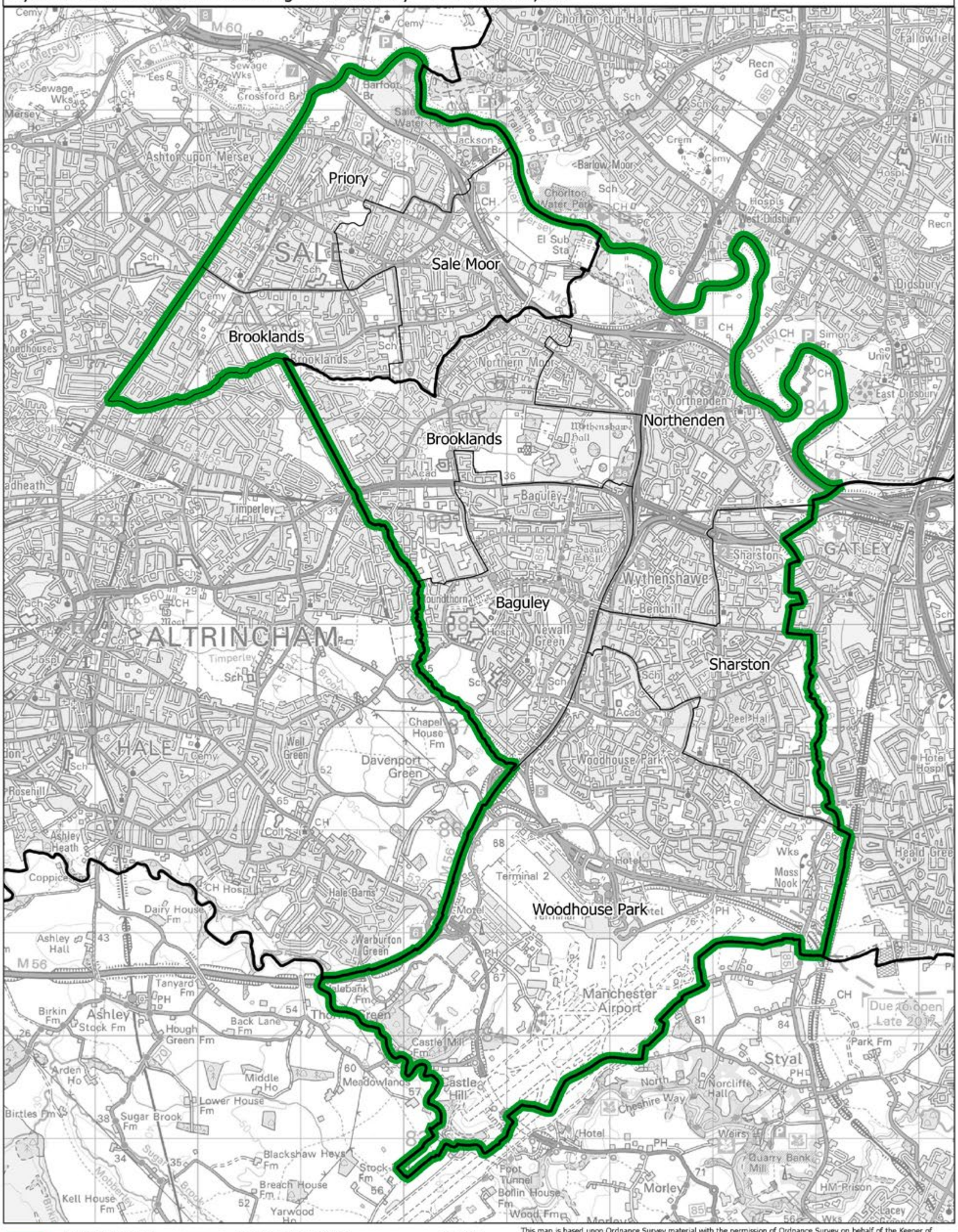

This map is based upon Ordnance Survey material with the permission of Ordnance Survey on behalf of the Keeper of Public Records © Crown copyright and database right 2018. Unauthorised reproduction infringes Crown copyright and database right. Boundary Commission for England 100018289. 2018.

South East

263 Abingdon and Oxford North CC
264 Aldershot BC
265 Arundel and South Downs CC
266 Ashford CC
267 Aylesbury CC
268 Banbury CC
269 Basingstoke BC
270 Beaconsfield CC
271 Bexhill and Battle CC
272 Bognor Regis and Littlehampton CC
273 Bracknell BC
274 Brighton Kemptown and Seahaven BC
275 Brighton Pavilion BC
276 Buckingham and Milton Keynes West CC
277 Canterbury and Faversham CC
278 Chatham and Malling CC
279 Chesham and Amersham CC
280 Chichester CC
281 Crawley BC
282 Dartford CC
283 Dover and Deal CC
284 East Hampshire CC
285 East Oxfordshire CC
286 East Surrey CC
287 East Thanet BC
288 East Worthing and Shoreham BC
289 Eastbourne BC
290 Eastleigh BC
291 Epsom and Ewell BC
292 Esher and Walton BC
293 Fareham BC
294 Folkestone and Hythe CC
295 Gillingham and Rainham BC
296 Gosport BC
297 Gravesham CC
298 Guildford CC
299 Hastings and Rye CC
300 Havant BC
301 Horsham CC
302 Hove and Regency BC
303 Isle of Wight East CC
304 Isle of Wight West CC
305 Lewes and West Wealden CC
306 Maidenhead CC
307 Maidstone CC
308 Mid Sussex CC
309 Milton Keynes North East CC
310 Milton Keynes South BC
311 Mole Valley CC
312 New Forest East CC
313 New Forest West CC
314 Newbury CC
315 North East Hampshire CC
316 North Kent Coastal CC
317 North West Hampshire CC
318 Oxford BC
319 Portsmouth North BC
320 Portsmouth South BC
321 Reading East BC
322 Reading West CC
323 Reigate BC
324 Rochester and Strood CC
325 Runnymede and Weybridge CC
326 Sevenoaks CC
327 Sittingbourne and Sheppey CC
328 Slough BC
329 South West Surrey CC
330 Southampton Itchen BC
331 Southampton Test BC
332 Spelthorne BC
333 Surrey Heath CC
334 Test Valley CC
335 Tonbridge CC
336 Tunbridge Wells and Crowborough CC
337 Wantage CC
338 Weald of Kent CC
339 Winchester CC
340 Windsor CC
341 Witney CC
342 Woking CC
343 Wokingham CC
344 Worthing West BC
345 Wycombe CC

Boundary Commission for England - South East Region
Final recommendation
Abingdon and Oxford North County Constituency - Electorate 72,654

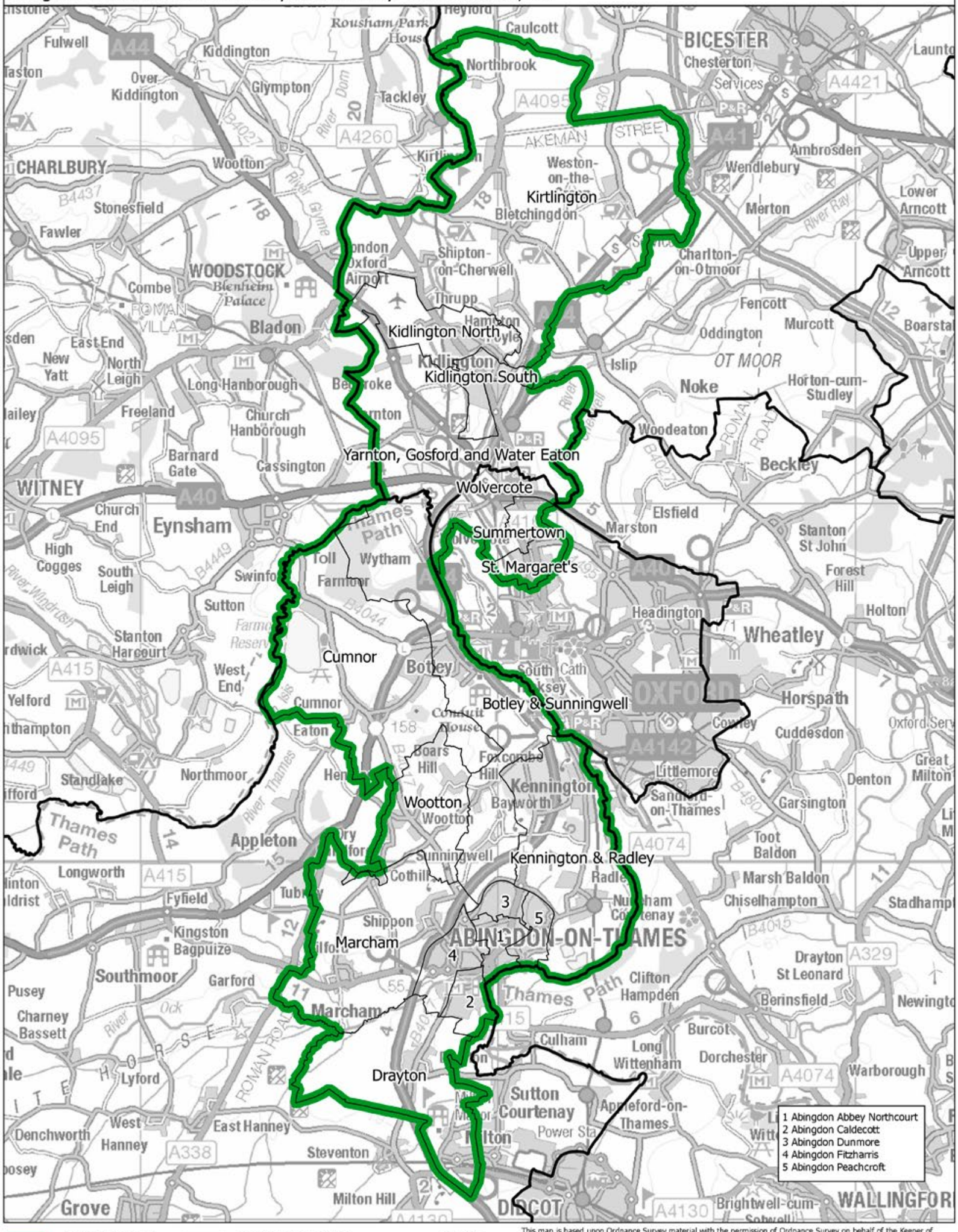

This map is based upon Ordnance Survey material with the permission of Ordnance Survey on behalf of the Keeper of Public Records © Crown copyright and database right 2018. Unauthorised reproduction infringes Crown copyright and database right. Boundary Commission for England 100018289. 2018.

Abingdon and Oxford North CC

Boundary Commission for England - South East Region
Final recommendation
Aldershot Borough Constituency - Electorate 74,715

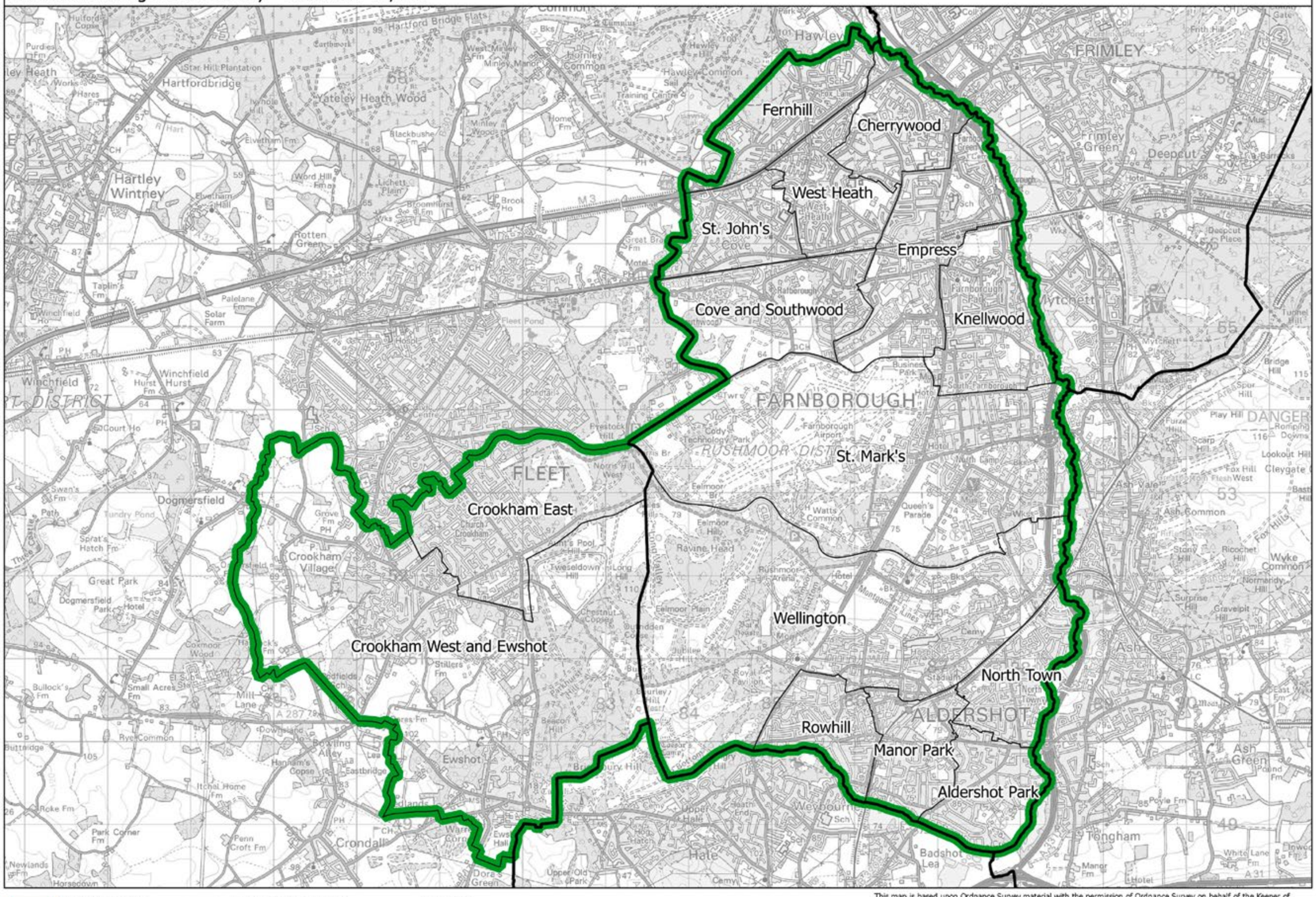

This map is based upon Ordnance Survey material with the permission of Ordnance Survey on behalf of the Keeper of Public Records © Crown copyright and database right 2018. Unauthorised reproduction infringes Crown copyright and database right. Boundary Commission for England 100018289. 2018.

Aldershot BC

Boundary Commission for England - South East Region
Final recommendation
Arundel and South Downs County Constituency - Electorate 74,331

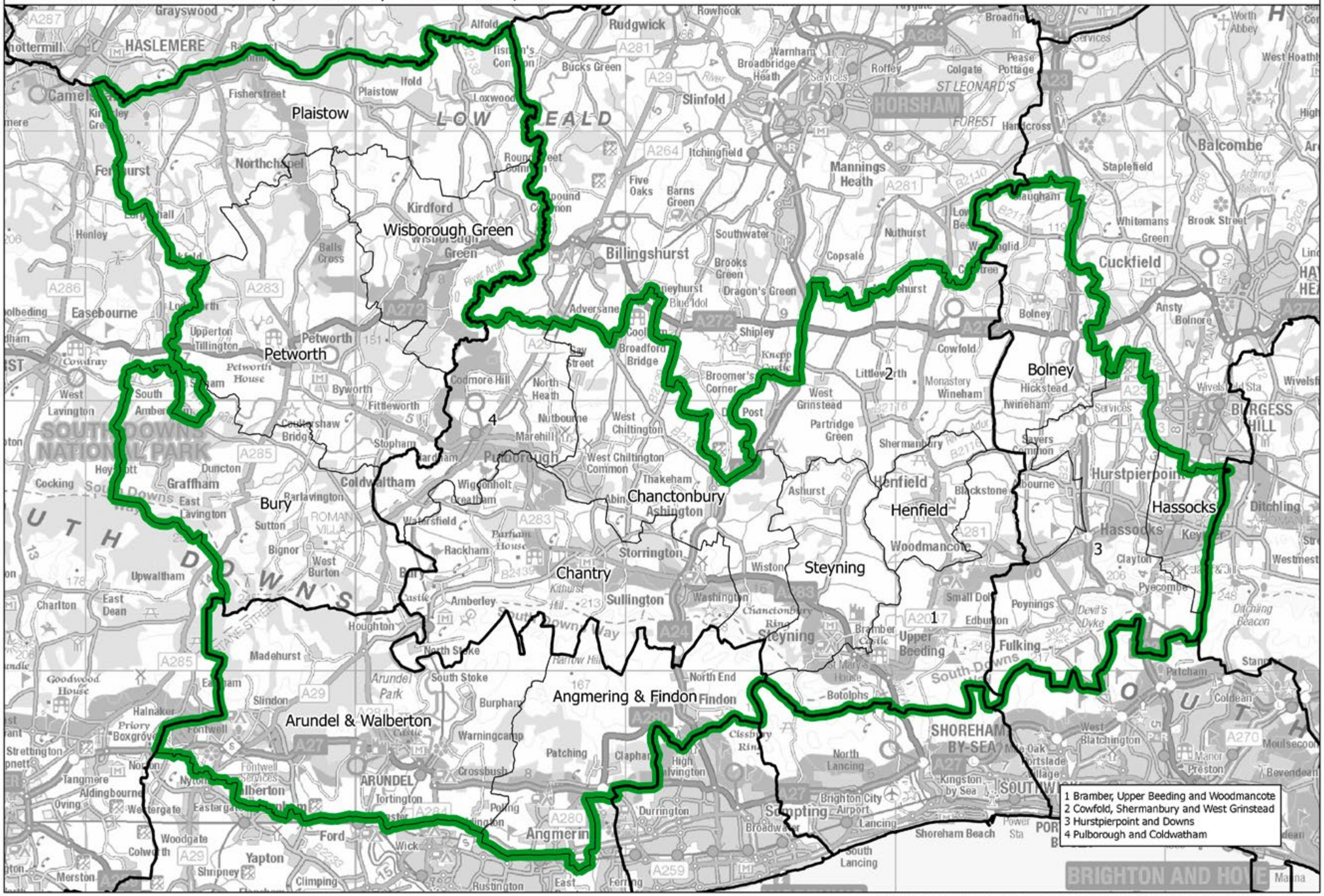

Constituency — Local authorities — Wards

This map is based upon Ordnance Survey material with the permission of Ordnance Survey on behalf of the Keeper of Public Records © Crown copyright and database right 2018. Unauthorised reproduction infringes Crown copyright and database right. Boundary Commission for England 100018289. 2018.

Arundel and South Downs CC

Boundary Commission for England - South East Region
Final recommendation
Ashford County Constituency - Electorate 71,303

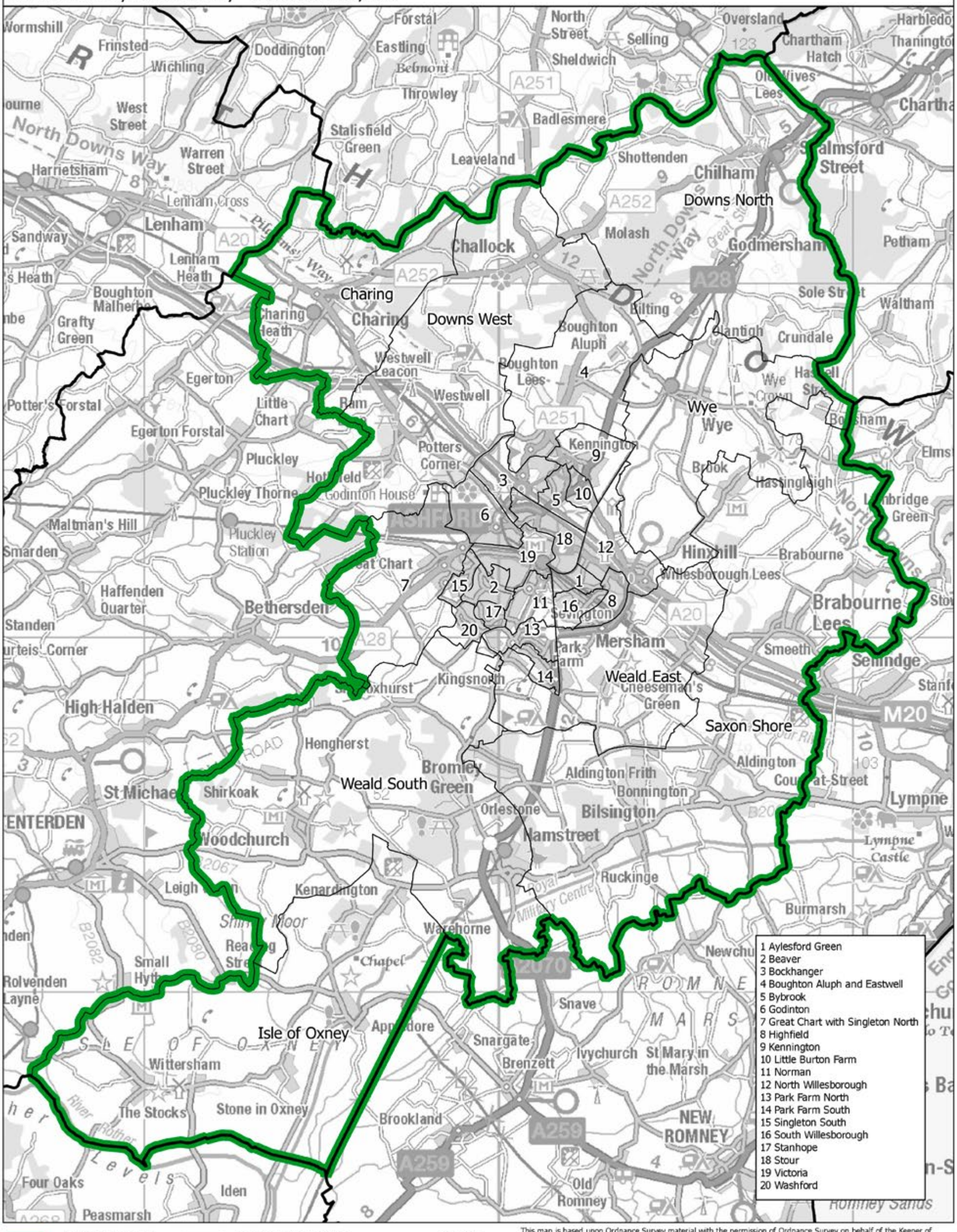

This map is based upon Ordnance Survey material with the permission of Ordnance Survey on behalf of the Keeper of Public Records © Crown copyright and database right 2018. Unauthorised reproduction infringes Crown copyright and database right. Boundary Commission for England 100018289. 2018.

Boundary Commission for England - South East Region
Final recommendation
Aylesbury County Constituency - Electorate 77,715

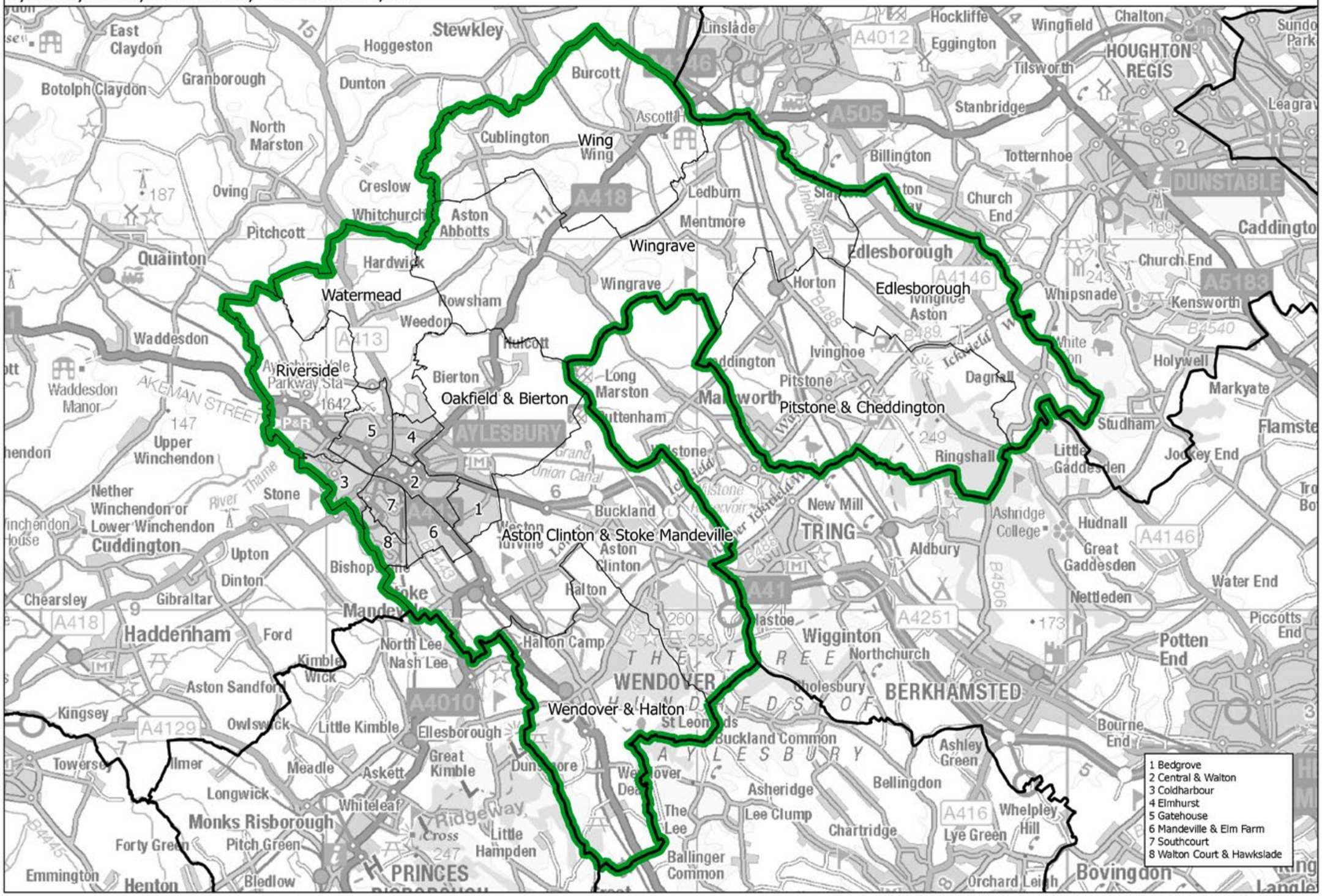

This map is based upon Ordnance Survey material with the permission of Ordnance Survey on behalf of the Keeper of Public Records © Crown copyright and database right 2018. Unauthorised reproduction infringes Crown copyright and database right. Boundary Commission for England 100018289. 2018.

Aylesbury CC

Banbury CC

Boundary Commission for England - South East Region
Final recommendation
Banbury County Constituency - Electorate 78,250

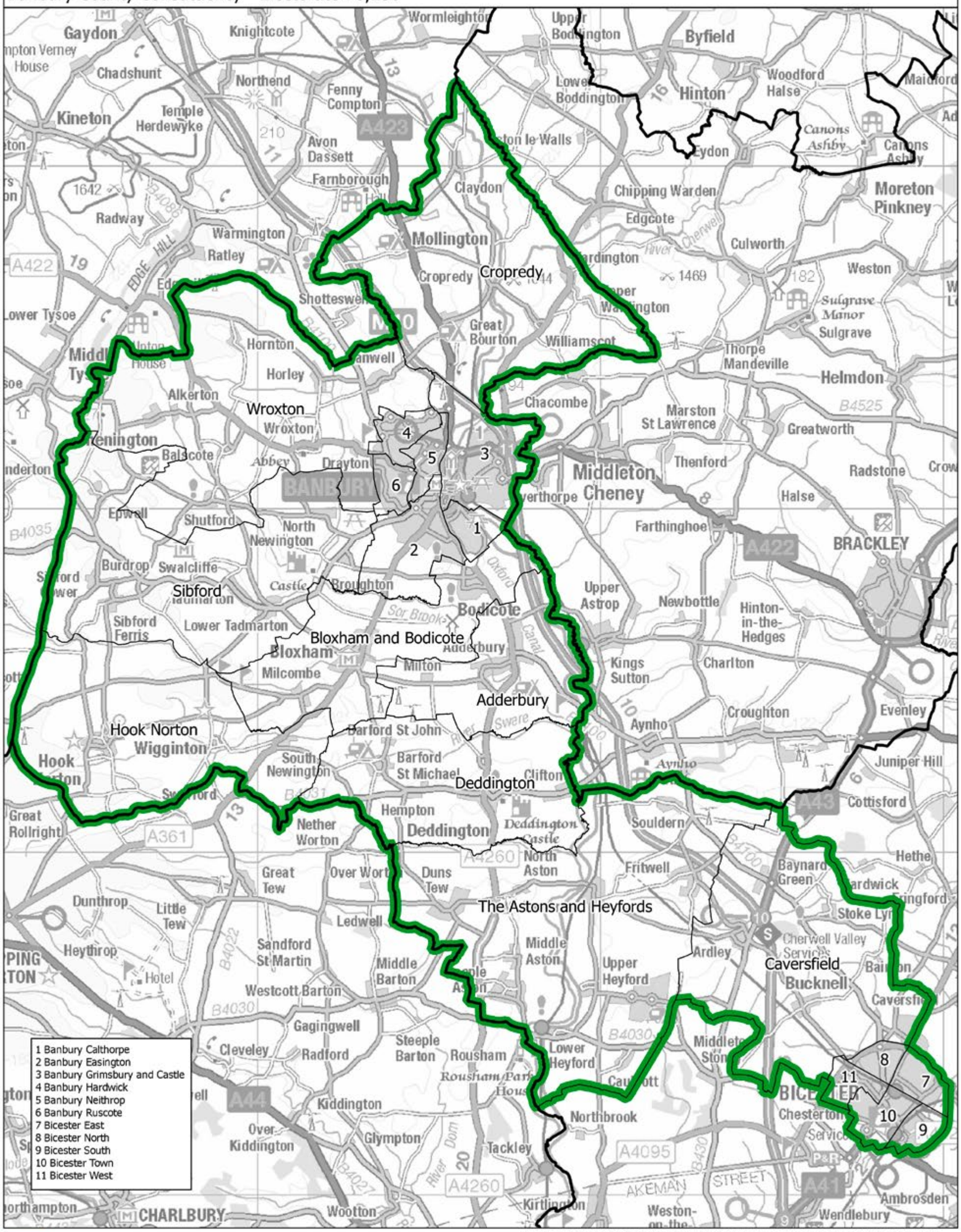

This map is based upon Ordnance Survey material with the permission of Ordnance Survey on behalf of the Keeper of Public Records © Crown copyright and database right 2018. Unauthorised reproduction infringes Crown copyright and database right. Boundary Commission for England 100018289. 2018.

Boundary Commission for England - South East Region
Final recommendation
Basingstoke Borough Constituency - Electorate 78,026

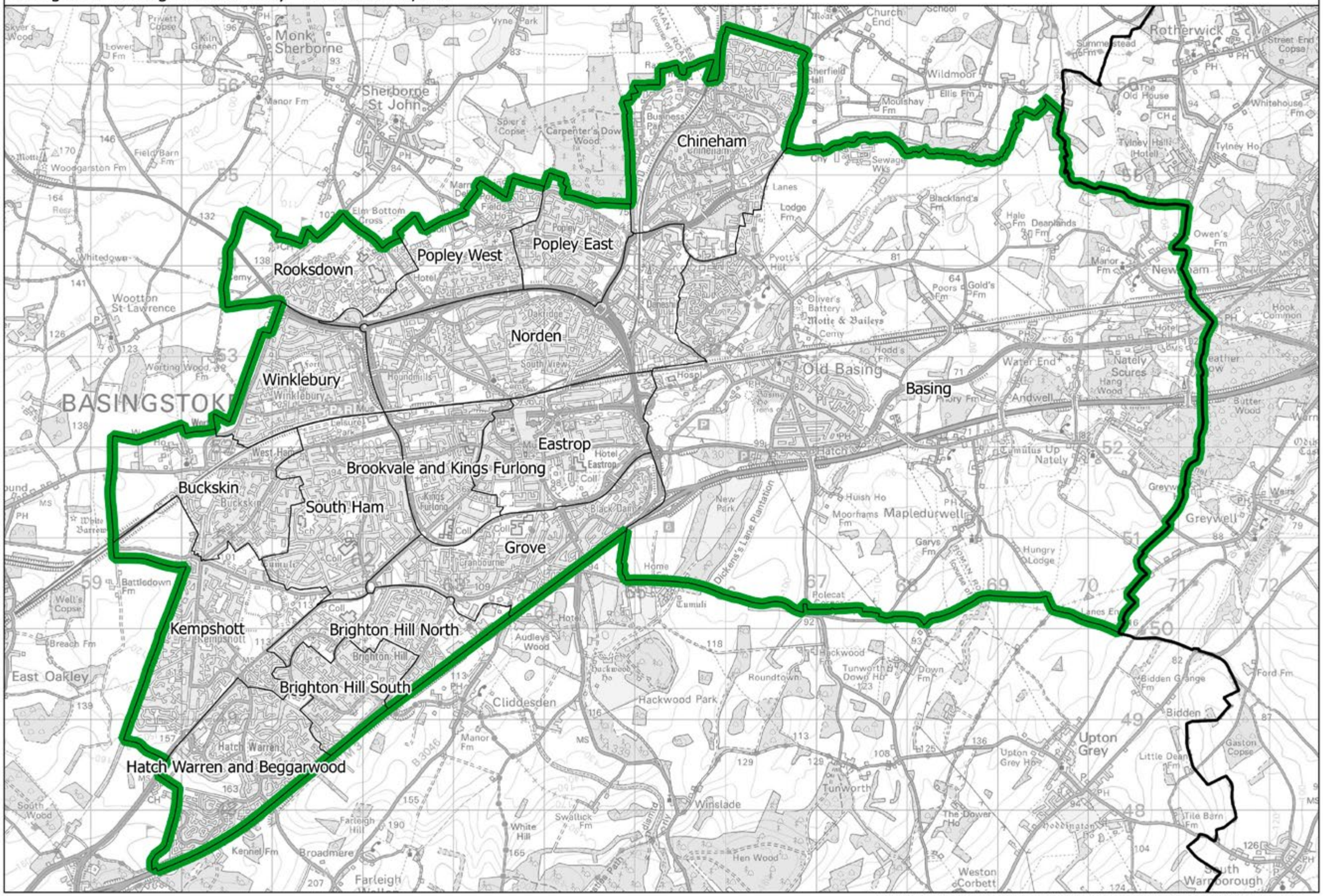

This map is based upon Ordnance Survey material with the permission of Ordnance Survey on behalf of the Keeper of Public Records © Crown copyright and database right 2018. Unauthorised reproduction infringes Crown copyright and database right. Boundary Commission for England 100018289. 2018.

Basingstoke BC

Boundary Commission for England - South East Region
Final recommendation
Beaconsfield County Constituency - Electorate 73,984

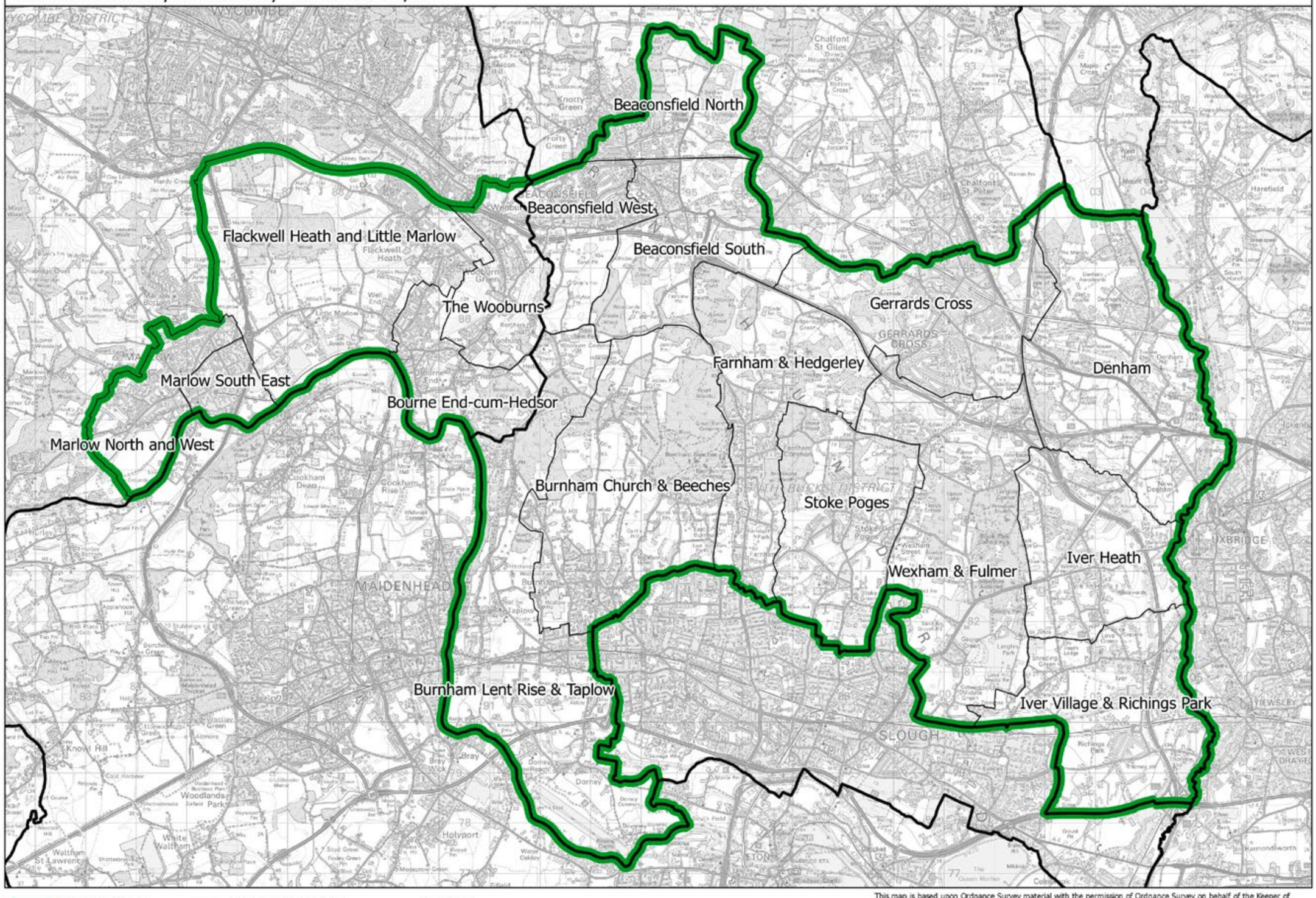

This map is based upon Ordnance Survey material with the permission of Ordnance Survey on behalf of the Keeper of Public Records © Crown copyright and database right 2018. Unauthorised reproduction infringes Crown copyright and database right. Boundary Commission for England 100018289. 2018.

Beaconsfield CC

Boundary Commission for England - South East Region
Final recommendation
Bexhill and Battle County Constituency - Electorate 77,218

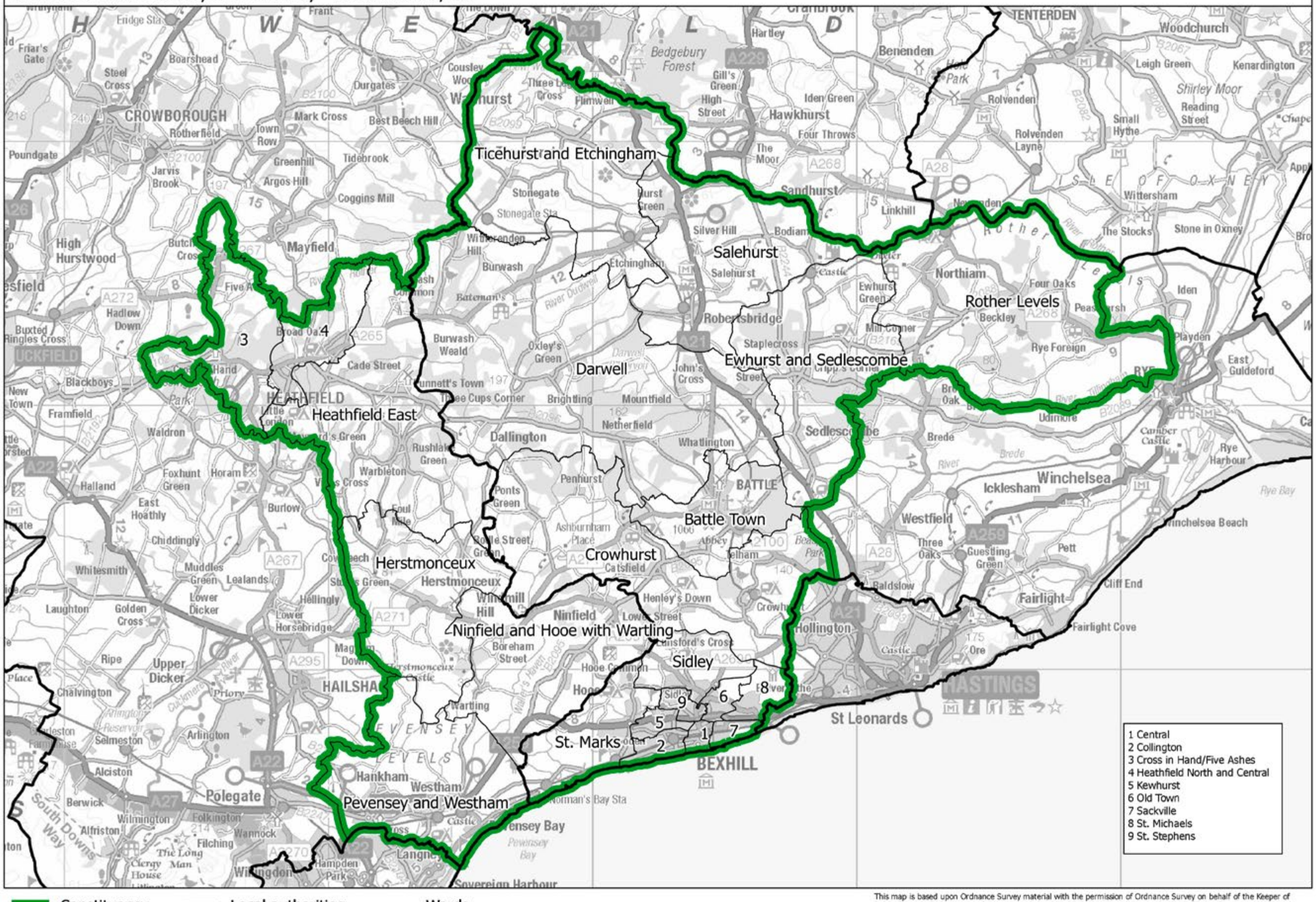

This map is based upon Ordnance Survey material with the permission of Ordnance Survey on behalf of the Keeper of Public Records © Crown copyright and database right 2018. Unauthorised reproduction infringes Crown copyright and database right. Boundary Commission for England 100018289. 2018.

Bexhill and Battle CC

Boundary Commission for England - South East Region
Final recommendation
Bognor Regis and Littlehampton County Constituency - Electorate 78,189

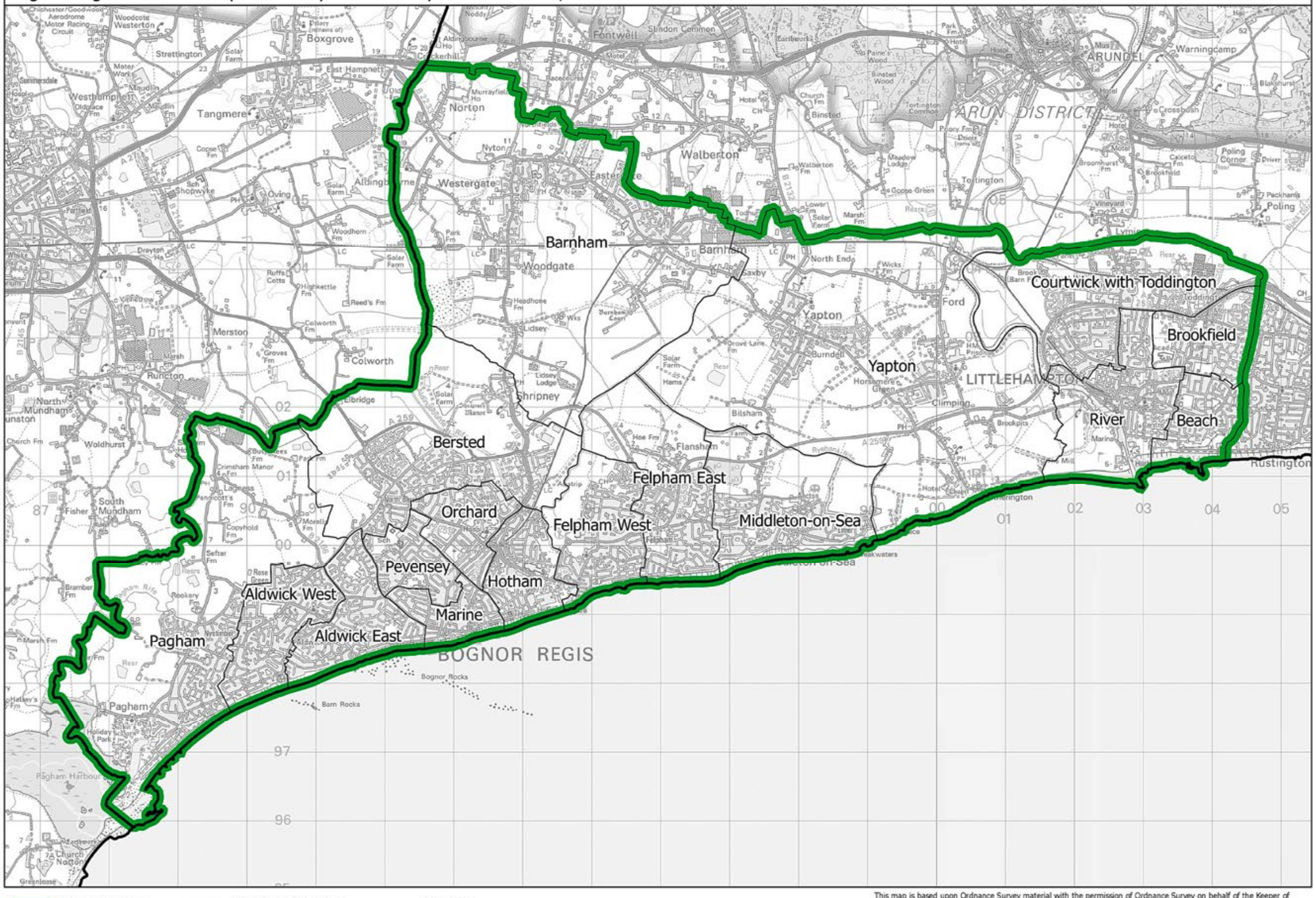

This map is based upon Ordnance Survey material with the permission of Ordnance Survey on behalf of the Keeper of Public Records © Crown copyright and database right 2018. Unauthorised reproduction infringes Crown copyright and database right. Boundary Commission for England 100018289. 2018.

Bognor Regis and Littlehampton CC

Boundary Commission for England - South East Region
Final recommendation
Bracknell Borough Constituency - Electorate 76,917

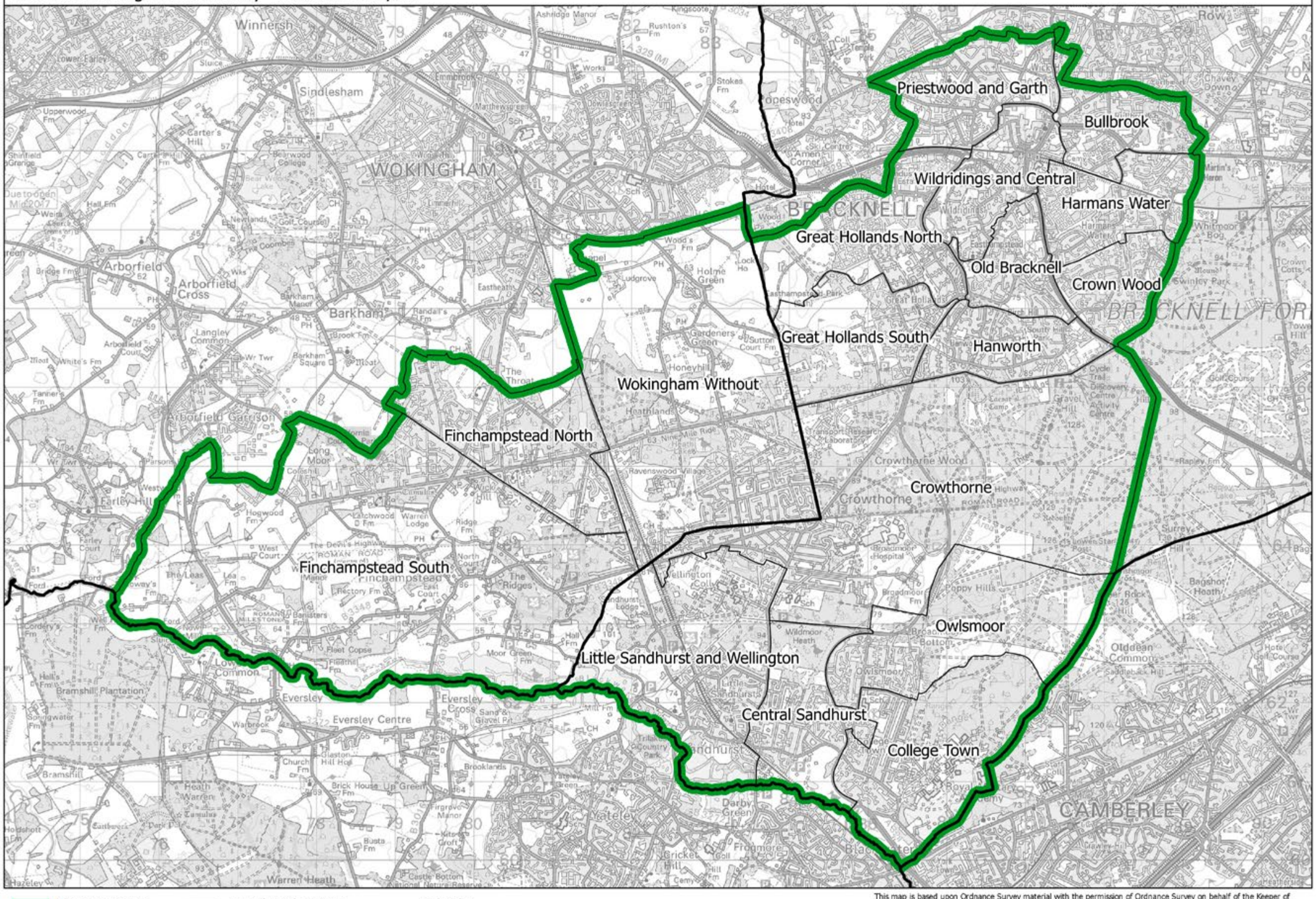

This map is based upon Ordnance Survey material with the permission of Ordnance Survey on behalf of the Keeper of Public Records © Crown copyright and database right 2018. Unauthorised reproduction infringes Crown copyright and database right. Boundary Commission for England 100018289. 2018.

Bracknell BC

Boundary Commission for England - South East Region
Final recommendation
Brighton Kemptown and Seahaven Borough Constituency - Electorate 74,483

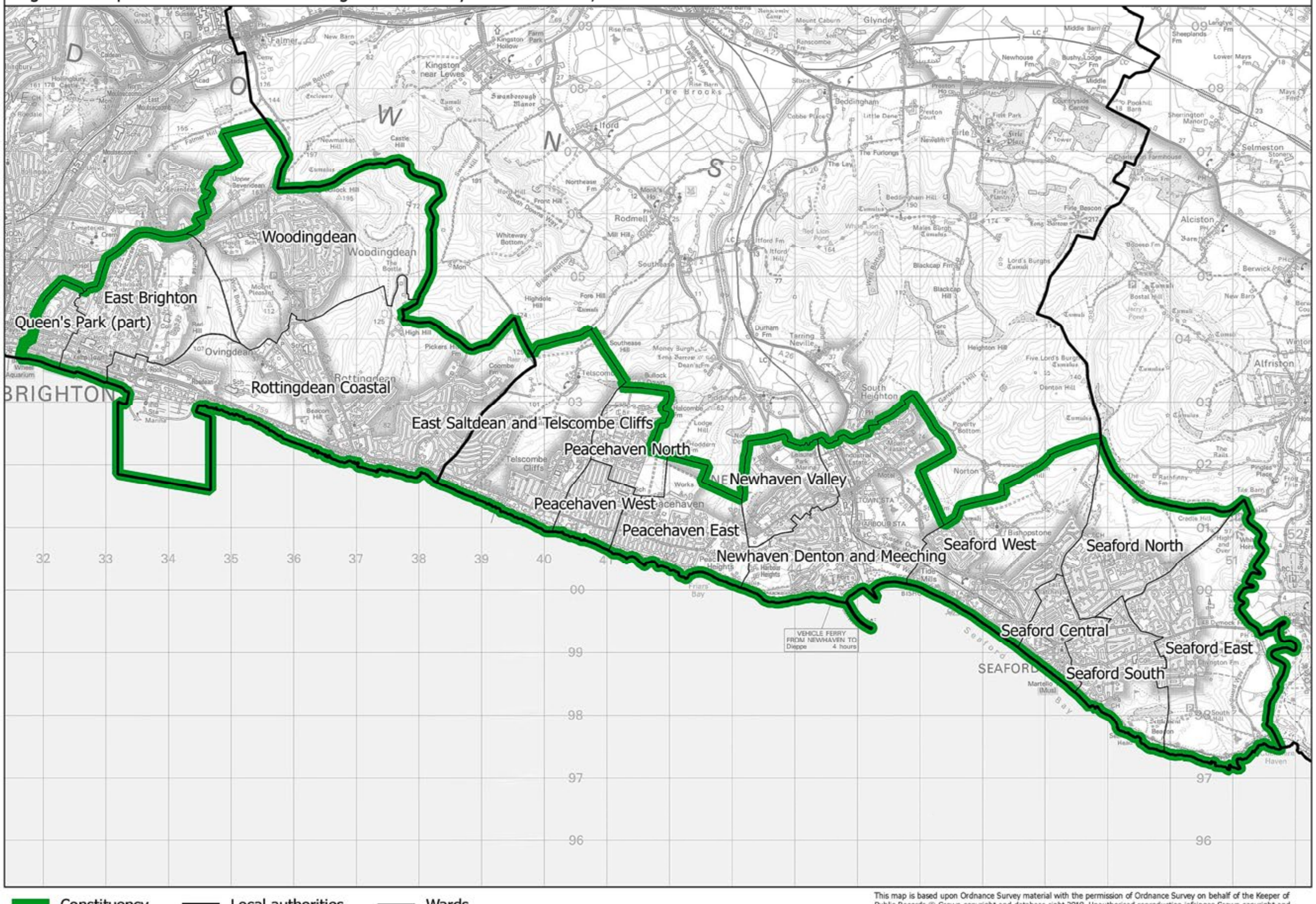

This map is based upon Ordnance Survey material with the permission of Ordnance Survey on behalf of the Keeper of Public Records © Crown copyright and database right 2018. Unauthorised reproduction infringes Crown copyright and database right. Boundary Commission for England 100018289. 2018.

Brighton Kemptown and Seahaven BC

Boundary Commission for England - South East Region
Final recommendation
Brighton Pavilion Borough Constituency - Electorate 75,765

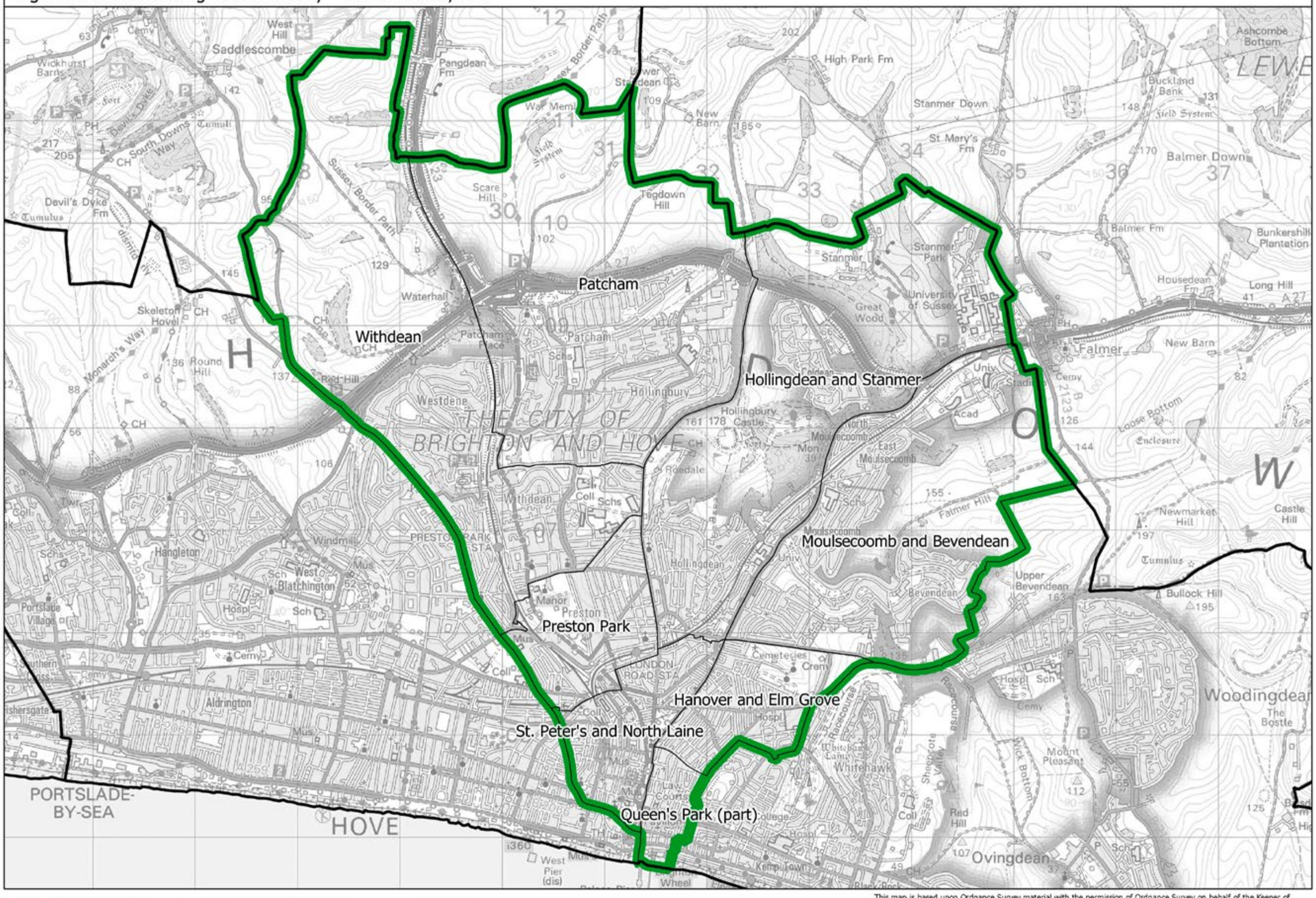

This map is based upon Ordnance Survey material with the permission of Ordnance Survey on behalf of the Keeper of Public Records © Crown copyright and database right 2018. Unauthorised reproduction infringes Crown copyright and database right. Boundary Commission for England 100018289. 2018.

Brighton Pavilion BC

Buckingham and Milton Keynes West CC

Boundary Commission for England - South East Region
Final recommendation
Buckingham and Milton Keynes West County Constituency - Electorate 77,080

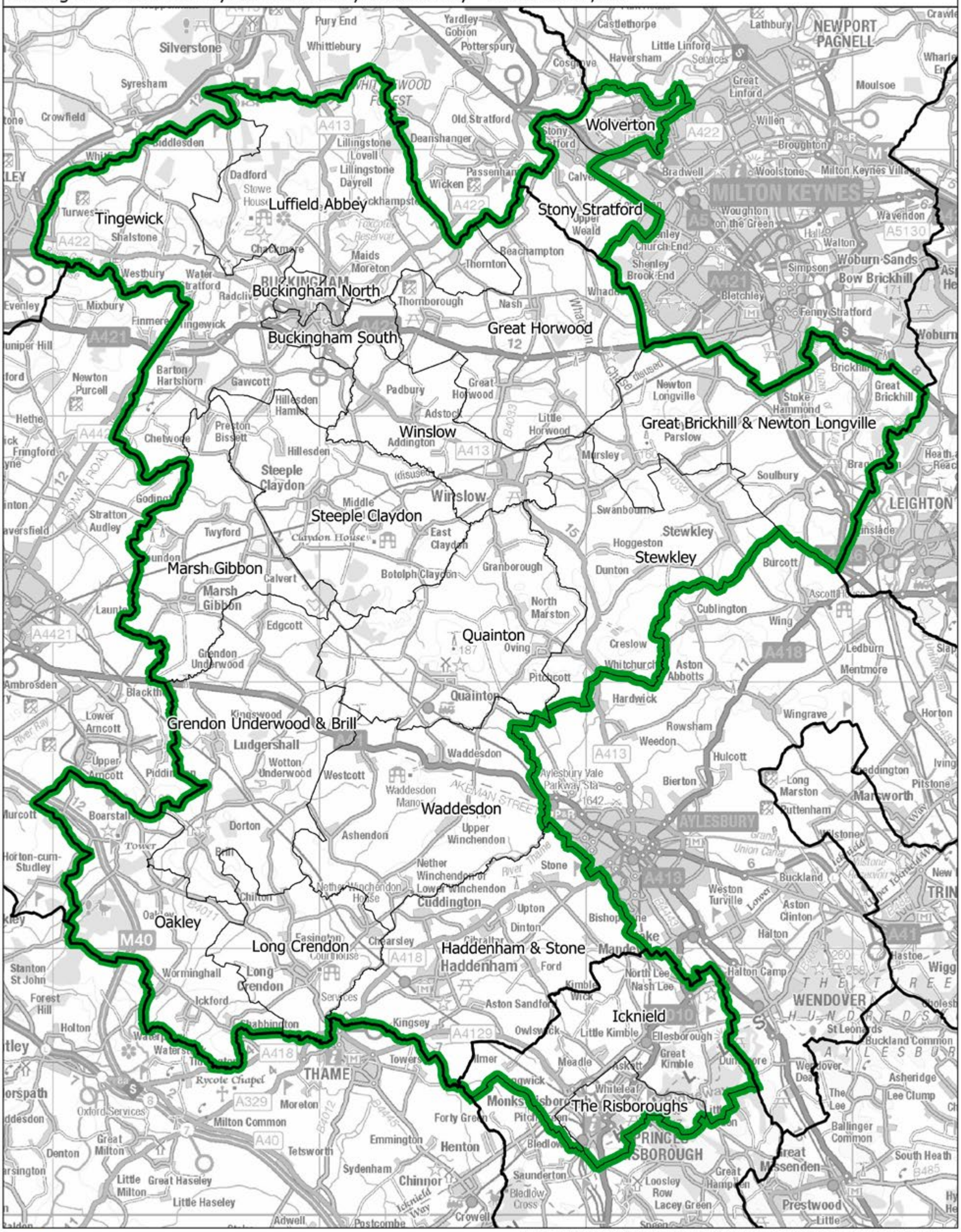

This map is based upon Ordnance Survey material with the permission of Ordnance Survey on behalf of the Keeper of Public Records © Crown copyright and database right 2018. Unauthorised reproduction infringes Crown copyright and database right. Boundary Commission for England 100018289. 2018.

Boundary Commission for England - South East Region
Final recommendation
Canterbury and Faversham County Constituency - Electorate 73,733

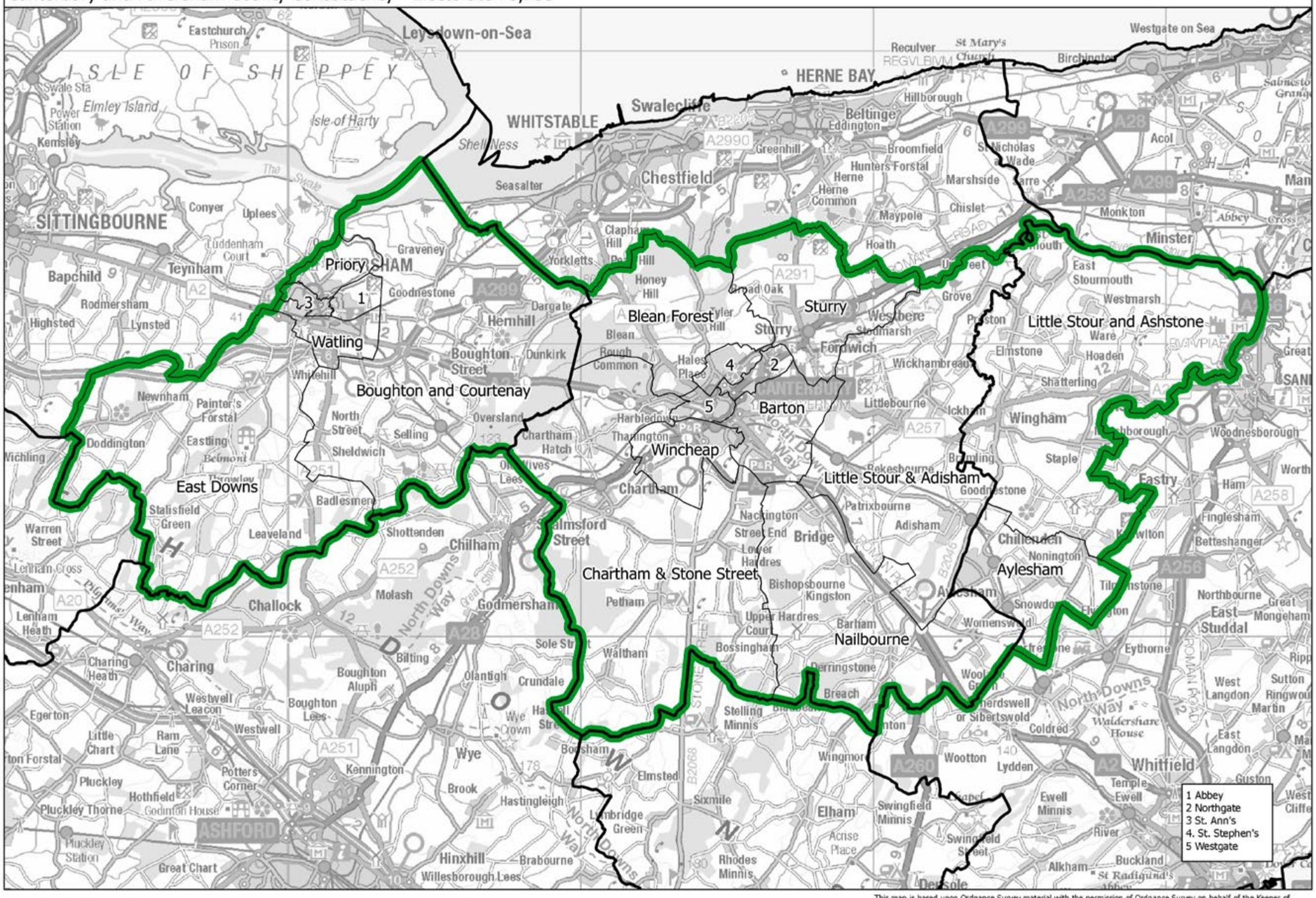

Constituency — Local authorities — Wards

This map is based upon Ordnance Survey material with the permission of Ordnance Survey on behalf of the Keeper of Public Records © Crown copyright and database right 2018. Unauthorised reproduction infringes Crown copyright and database right. Boundary Commission for England 100018289. 2018.

Canterbury and Faversham CC

Chatham and Malling CC

Boundary Commission for England - South East Region
Final recommendation
Chatham and Malling County Constituency - Electorate 73,954

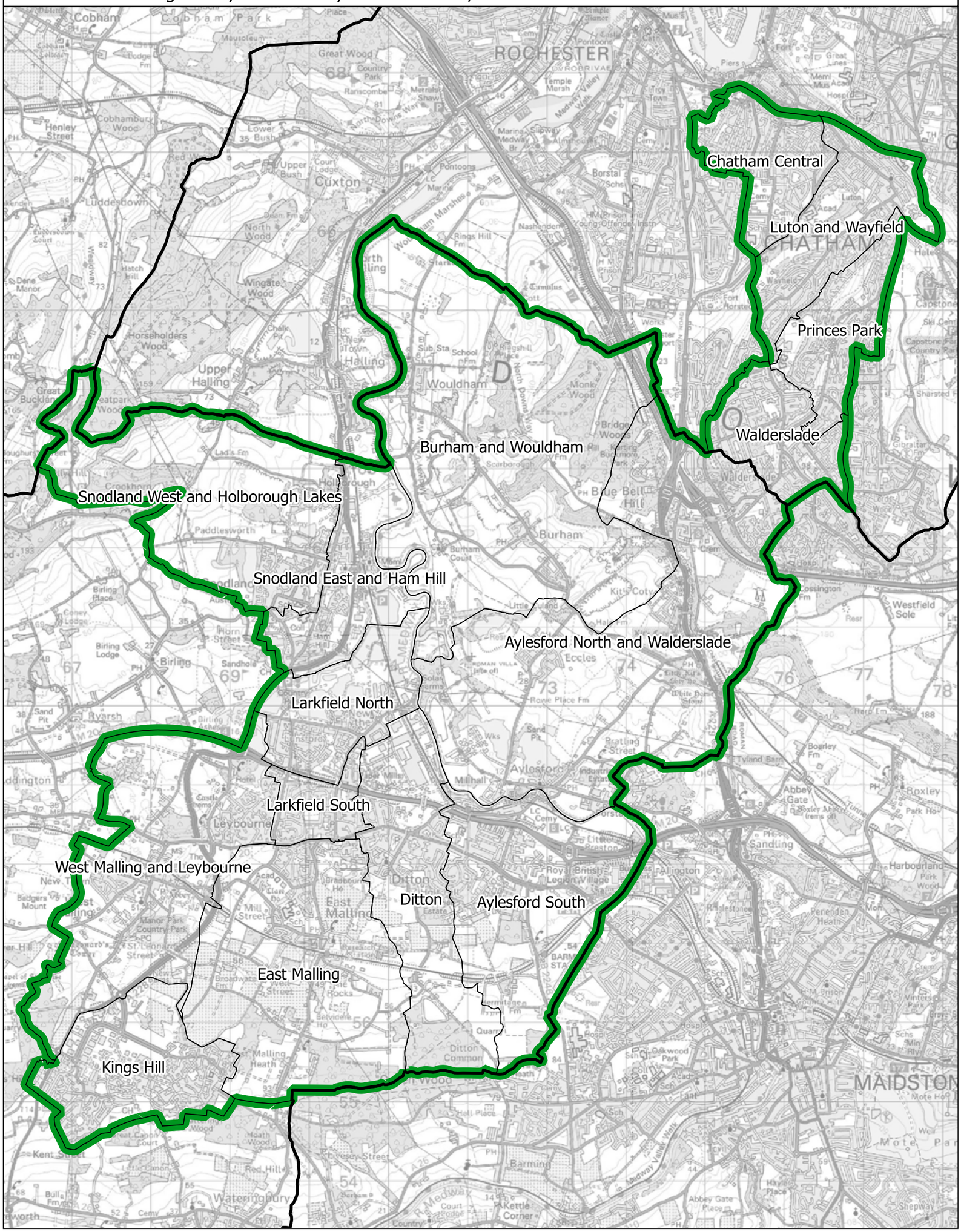

This map is based upon Ordnance Survey material with the permission of Ordnance Survey on behalf of the Keeper of Public Records © Crown copyright and database right 2018. Unauthorised reproduction infringes Crown copyright and database right. Boundary Commission for England 100018289. 2018.

Boundary Commission for England - South East Region
Final recommendation
Chesham and Amersham County Constituency - Electorate 77,089

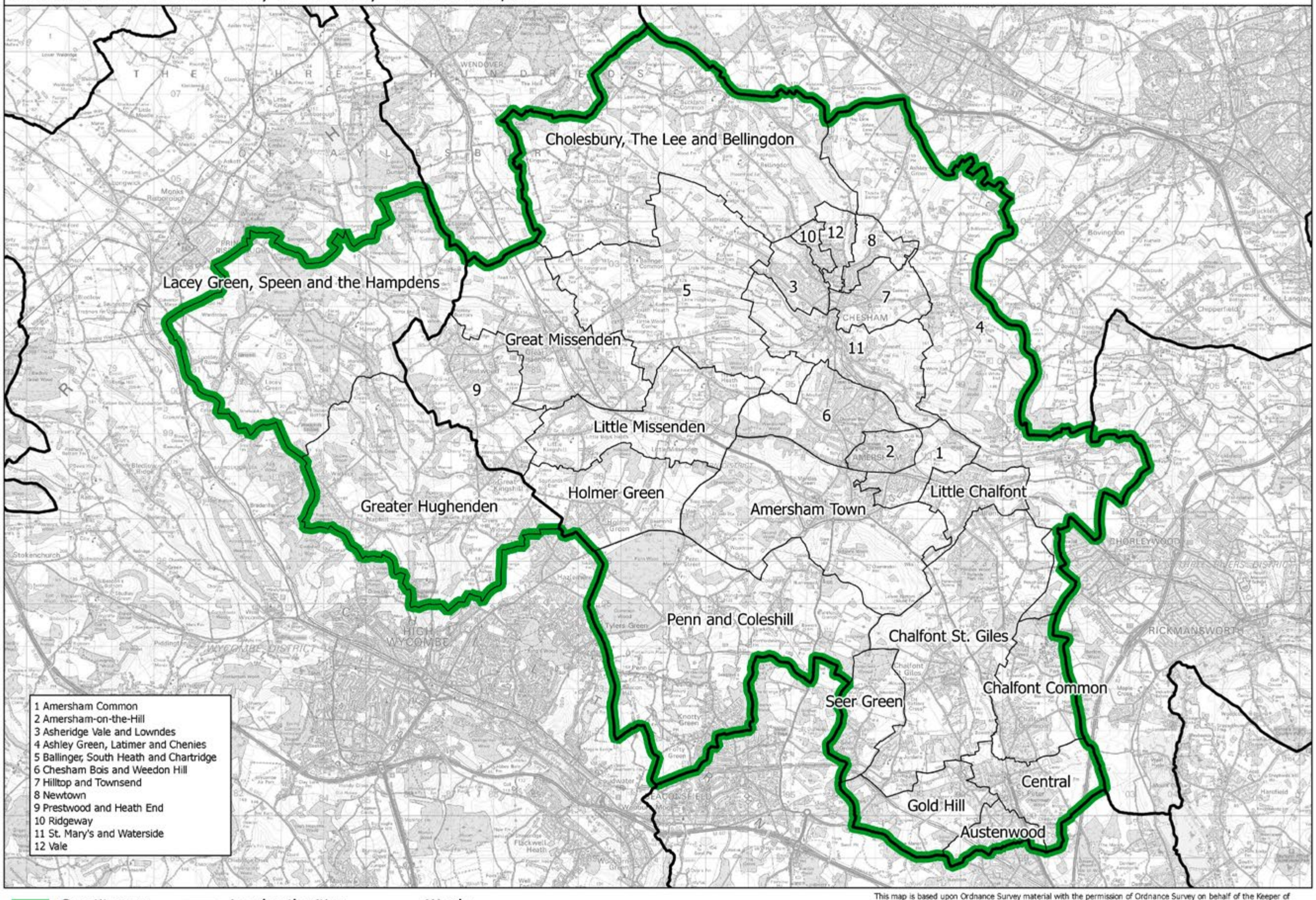

Constituency — Local authorities — Wards

This map is based upon Ordnance Survey material with the permission of Ordnance Survey on behalf of the Keeper of Public Records © Crown copyright and database right 2018. Unauthorised reproduction infringes Crown copyright and database right. Boundary Commission for England 100018289. 2018.

Chesham and Amersham CC

Boundary Commission for England - South East Region
Final recommendation
Chichester County Constituency - Electorate 75,087

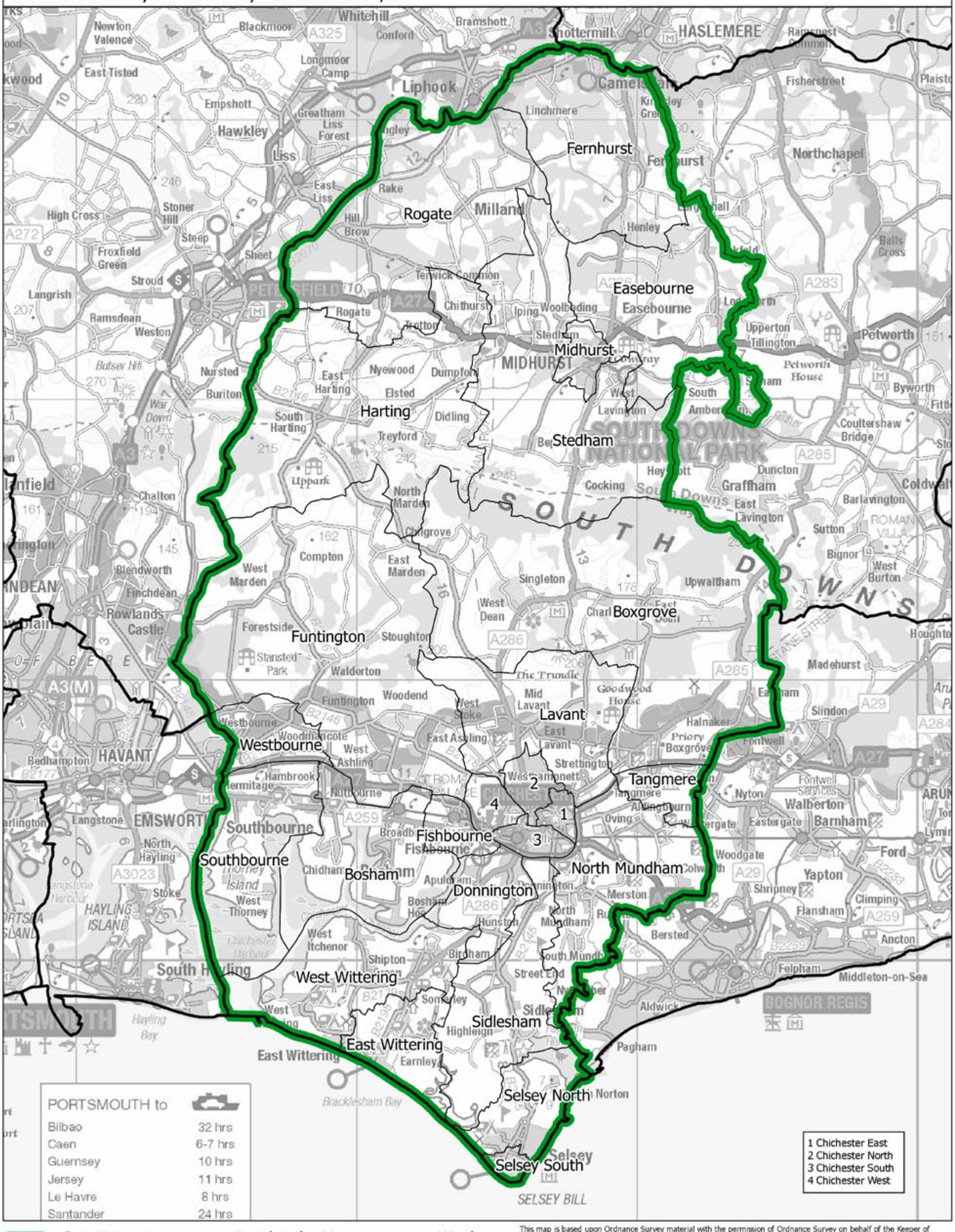

This map is based upon Ordnance Survey material with the permission of Ordnance Survey on behalf of the Keeper of Public Records © Crown copyright and database right 2018. Unauthorised reproduction infringes Crown copyright and database right. Boundary Commission for England 100018289. 2018.

Boundary Commission for England - South East Region
Final recommendation
Crawley Borough Constituency - Electorate 74,325

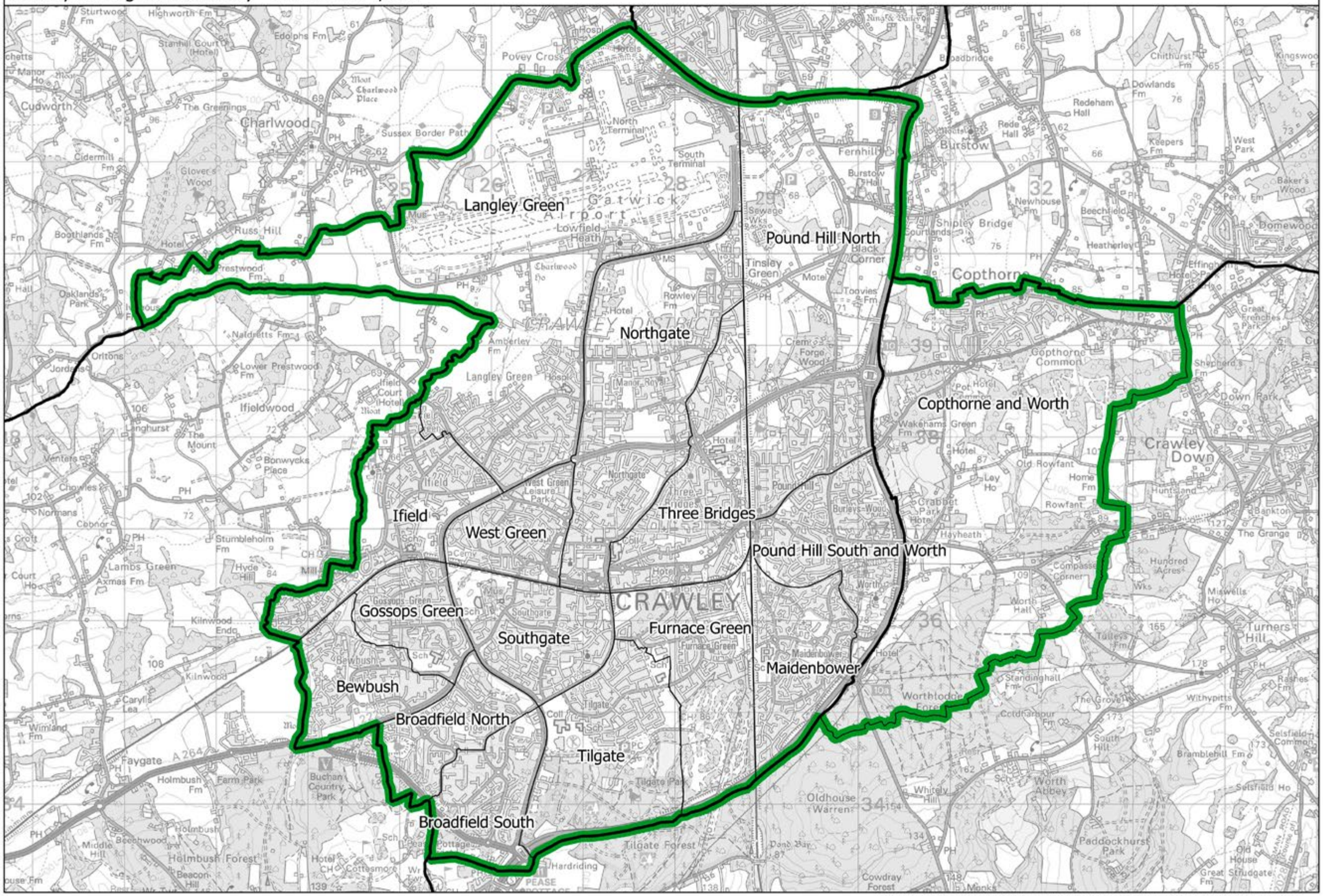

This map is based upon Ordnance Survey material with the permission of Ordnance Survey on behalf of the Keeper of Public Records © Crown copyright and database right 2018. Unauthorised reproduction infringes Crown copyright and database right. Boundary Commission for England 100018289. 2018.

Crawley BC

Boundary Commission for England - South East Region
Final recommendation
Dartford County Constituency - Electorate 72,180

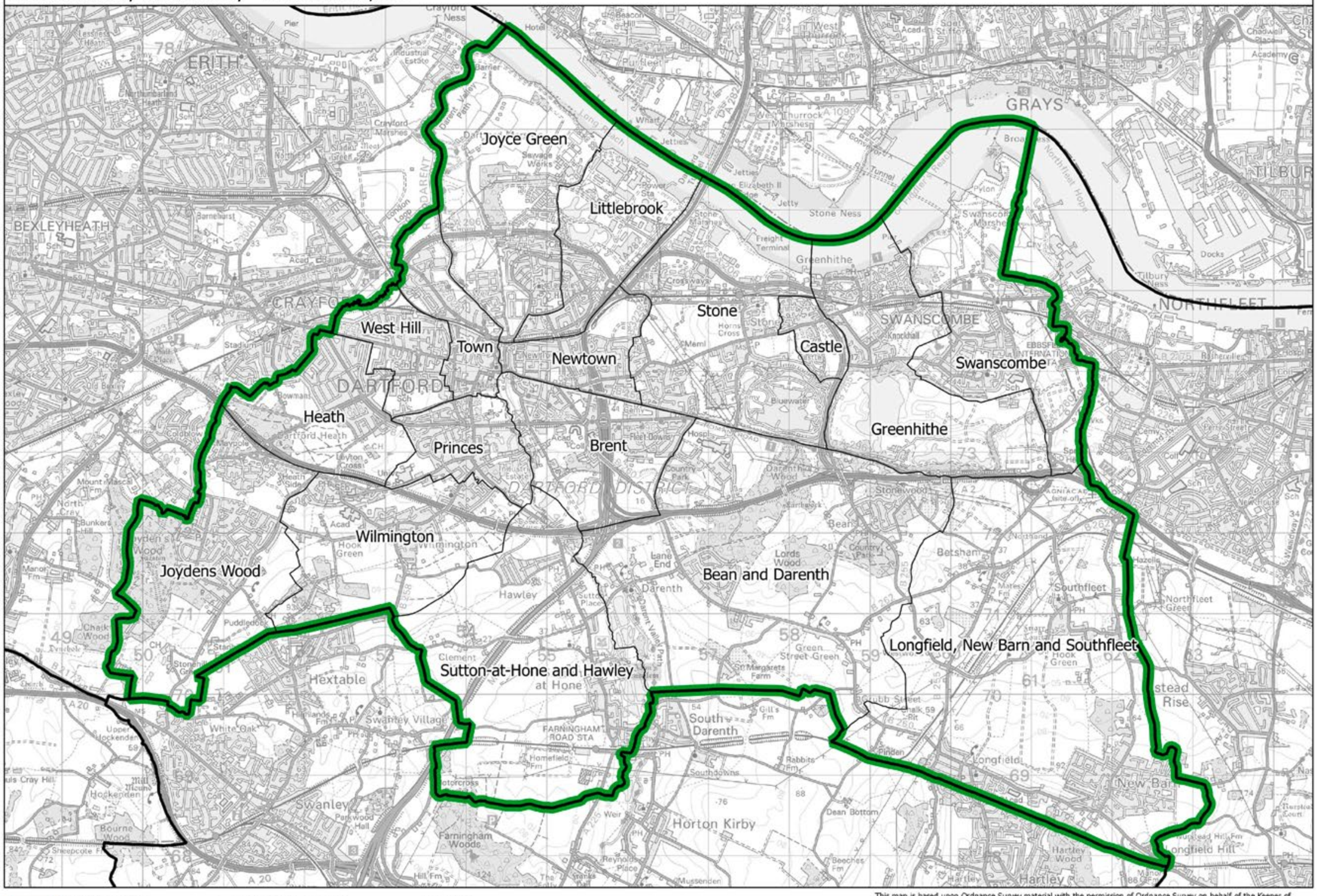

This map is based upon Ordnance Survey material with the permission of Ordnance Survey on behalf of the Keeper of Public Records © Crown copyright and database right 2018. Unauthorised reproduction infringes Crown copyright and database right. Boundary Commission for England 100018289. 2018.

Boundary Commission for England - South East Region
Final recommendation
Dover and Deal County Constituency - Electorate 74,928

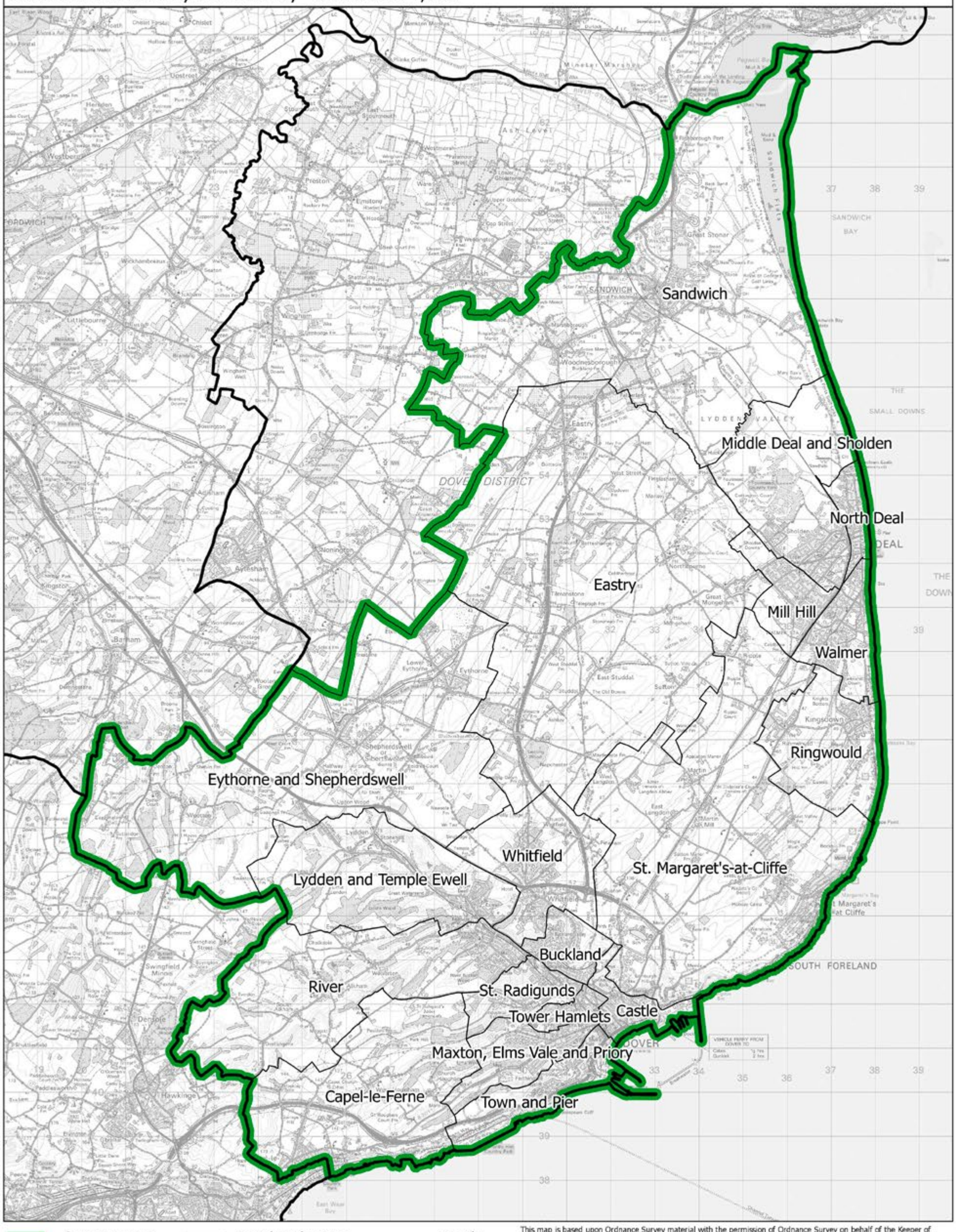

This map is based upon Ordnance Survey material with the permission of Ordnance Survey on behalf of the Keeper of Public Records © Crown copyright and database right 2018. Unauthorised reproduction infringes Crown copyright and database right. Boundary Commission for England 100018289. 2018.

Dover and Deal CC

Boundary Commission for England - South East Region
Final recommendation
East Hampshire County Constituency - Electorate 72,314

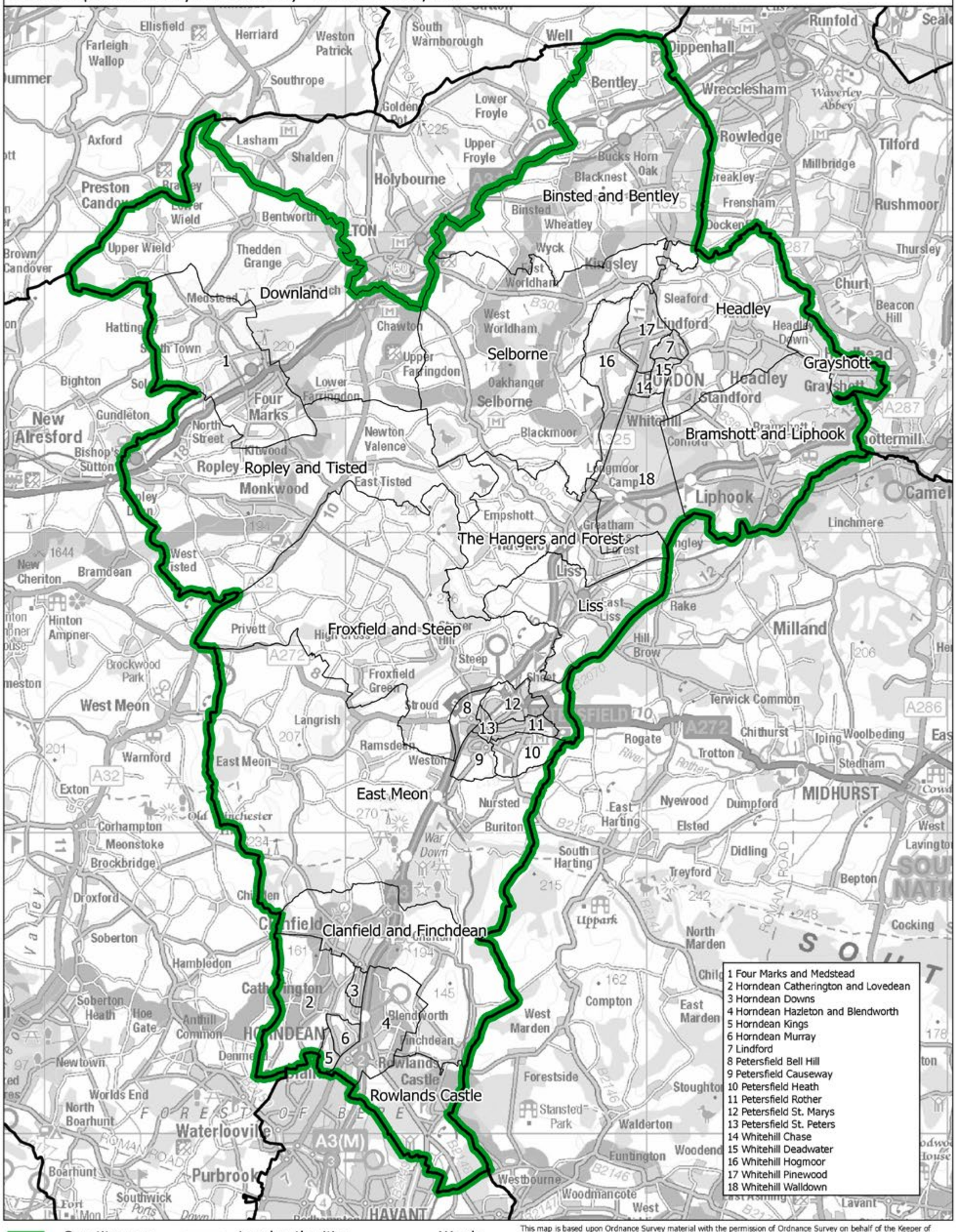

This map is based upon Ordnance Survey material with the permission of Ordnance Survey on behalf of the Keeper of Public Records © Crown copyright and database right 2018. Unauthorised reproduction infringes Crown copyright and database right. Boundary Commission for England 100018289. 2018.

Boundary Commission for England - South East Region
Final recommendation
East Oxfordshire County Constituency - Electorate 78,201

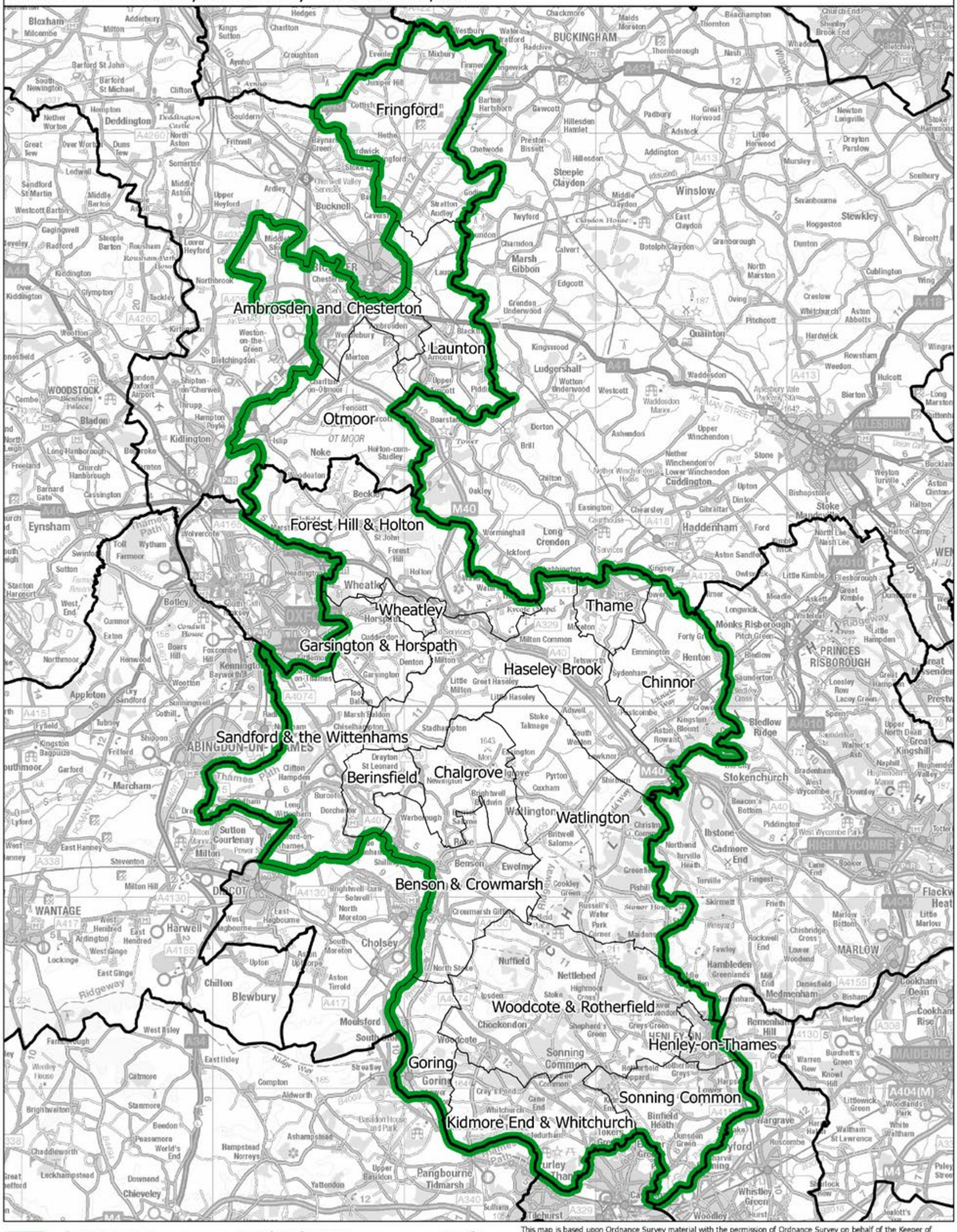

This map is based upon Ordnance Survey material with the permission of Ordnance Survey on behalf of the Keeper of Public Records © Crown copyright and database right 2018. Unauthorised reproduction infringes Crown copyright and database right. Boundary Commission for England 100018289. 2018.

East Oxfordshire CC

East Surrey CC

Boundary Commission for England - South East Region
Final recommendation
East Surrey County Constituency - Electorate 77,146

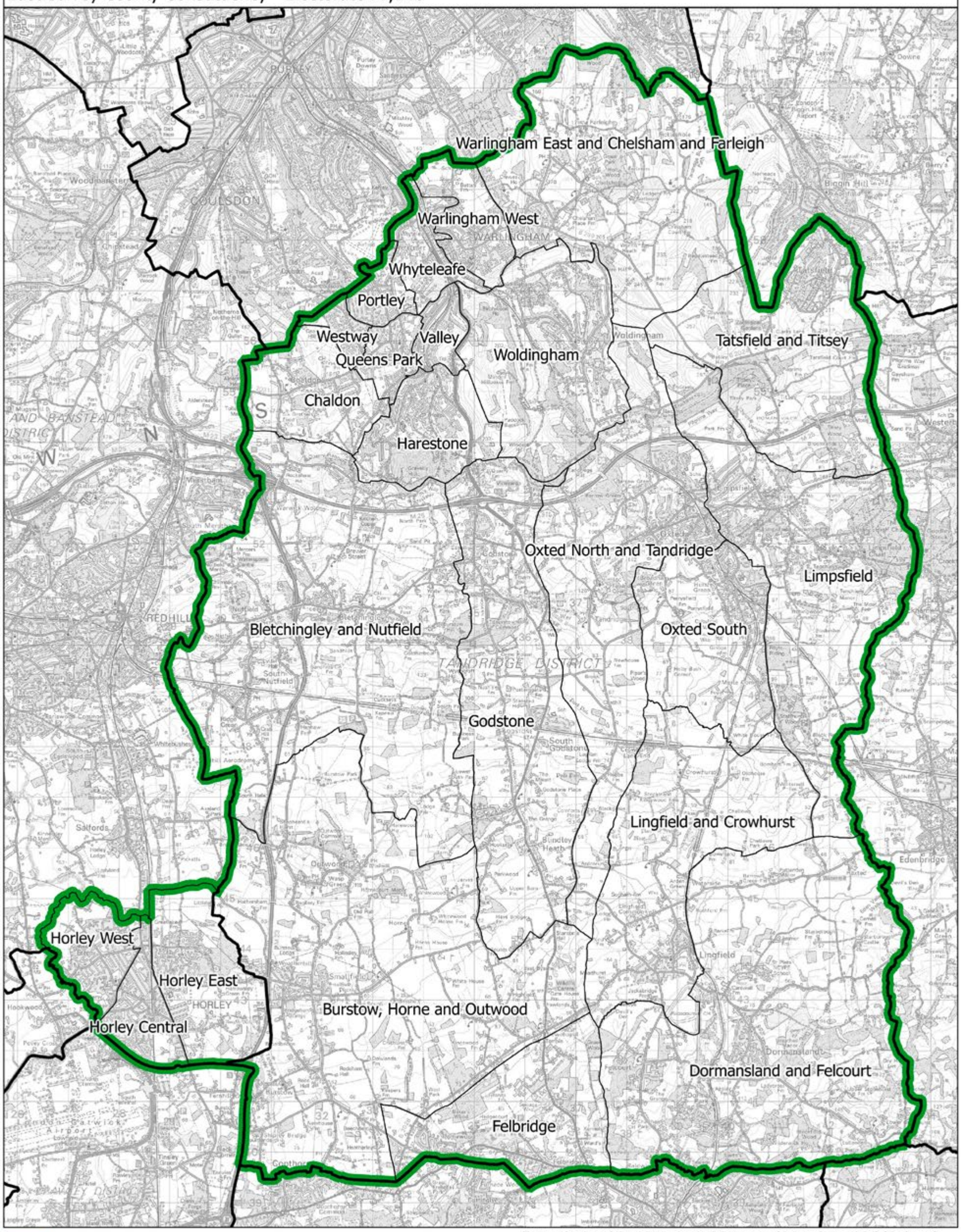

This map is based upon Ordnance Survey material with the permission of Ordnance Survey on behalf of the Keeper of Public Records © Crown copyright and database right 2018. Unauthorised reproduction infringes Crown copyright and database right. Boundary Commission for England 100018289. 2018.

Boundary Commission for England - South East Region
Final recommendation
East Thanet Borough Constituency - Electorate 78,130

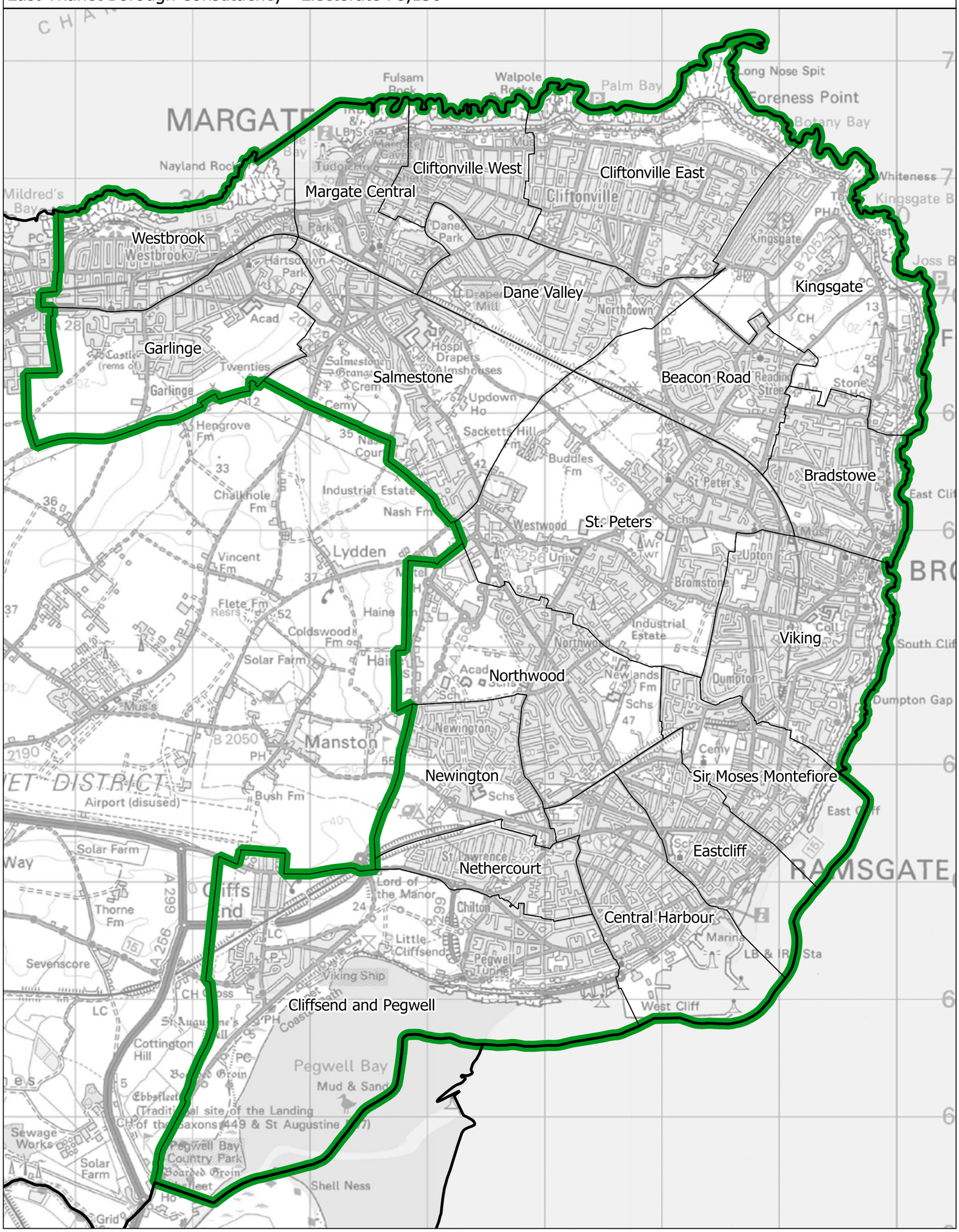

This map is based upon Ordnance Survey material with the permission of Ordnance Survey on behalf of the Keeper of Public Records © Crown copyright and database right 2018. Unauthorised reproduction infringes Crown copyright and database right. Boundary Commission for England 100018289. 2018.

Boundary Commission for England - South East Region
Final recommendation
East Worthing and Shoreham Borough Constituency - Electorate 71,723

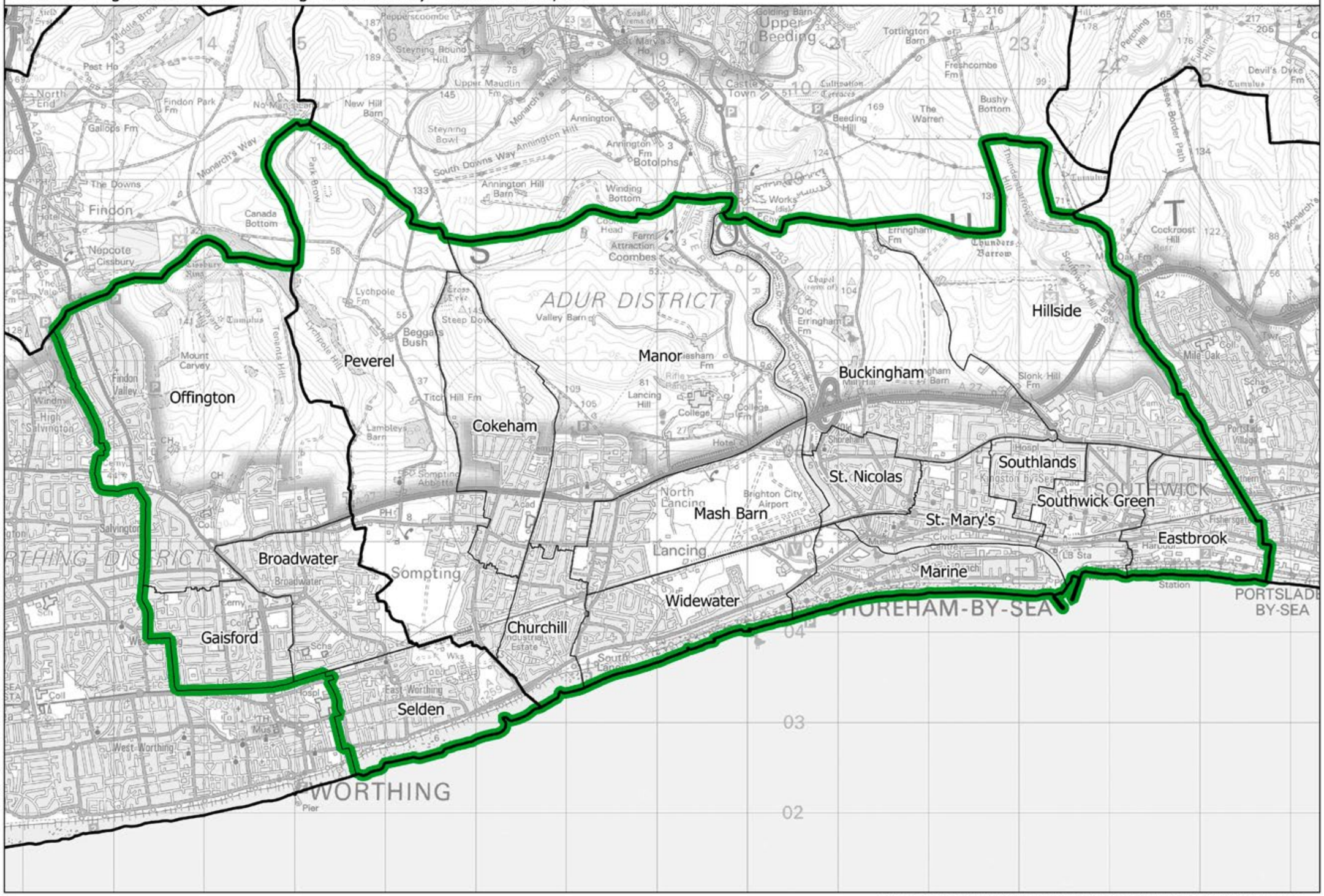

East Worthing and Shoreham BC

This map is based upon Ordnance Survey material with the permission of Ordnance Survey on behalf of the Keeper of Public Records © Crown copyright and database right 2018. Unauthorised reproduction infringes Crown copyright and database right. Boundary Commission for England 100018289. 2018.

Boundary Commission for England - South East Region
Final recommendation
Eastbourne Borough Constituency - Electorate 74,670

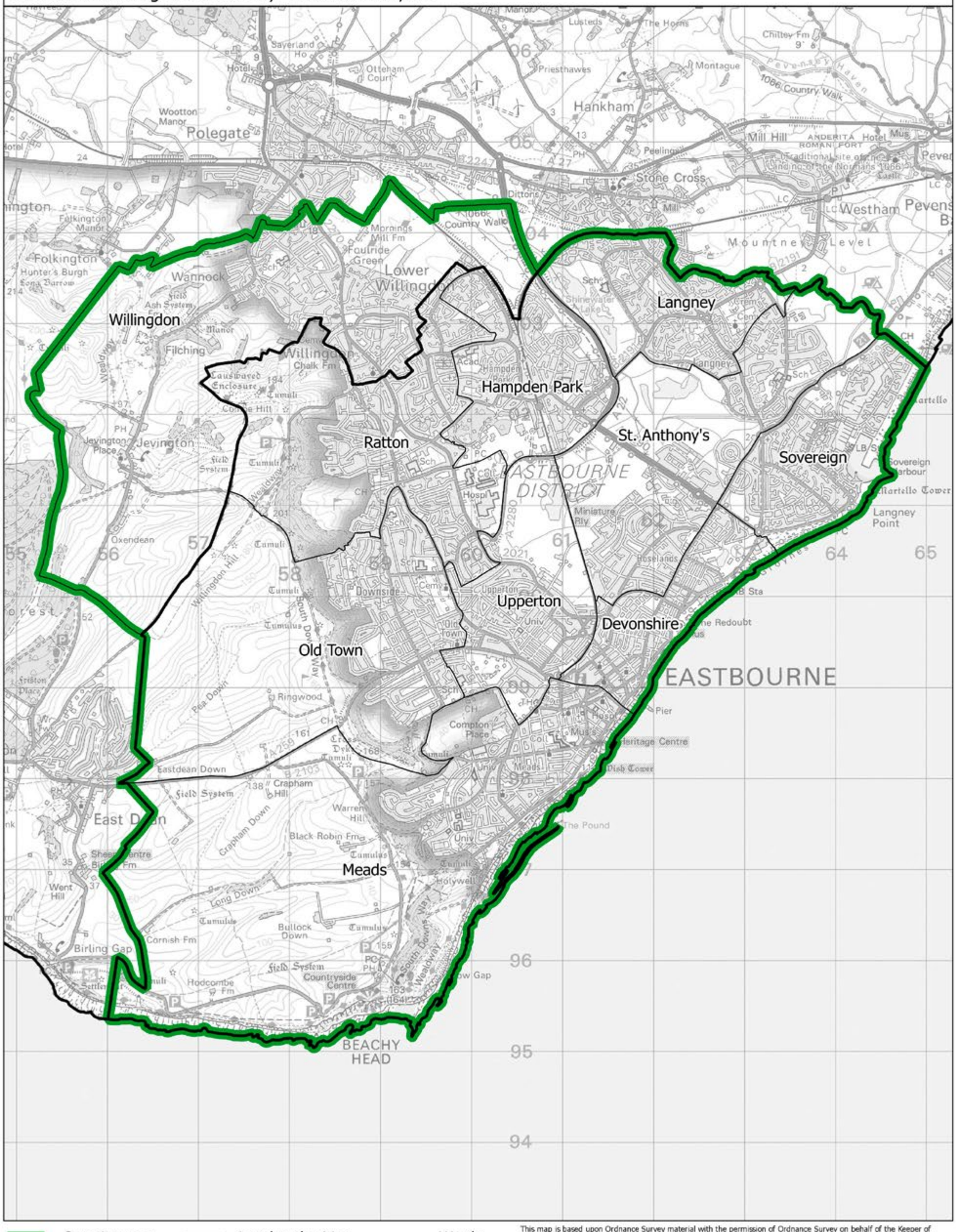

Constituency — Local authorities — Wards

This map is based upon Ordnance Survey material with the permission of Ordnance Survey on behalf of the Keeper of Public Records © Crown copyright and database right 2018. Unauthorised reproduction infringes Crown copyright and database right. Boundary Commission for England 100018289. 2018.

Eastbourne BC

Eastleigh BC

Boundary Commission for England - South East Region
Final recommendation
Eastleigh Borough Constituency - Electorate 77,814

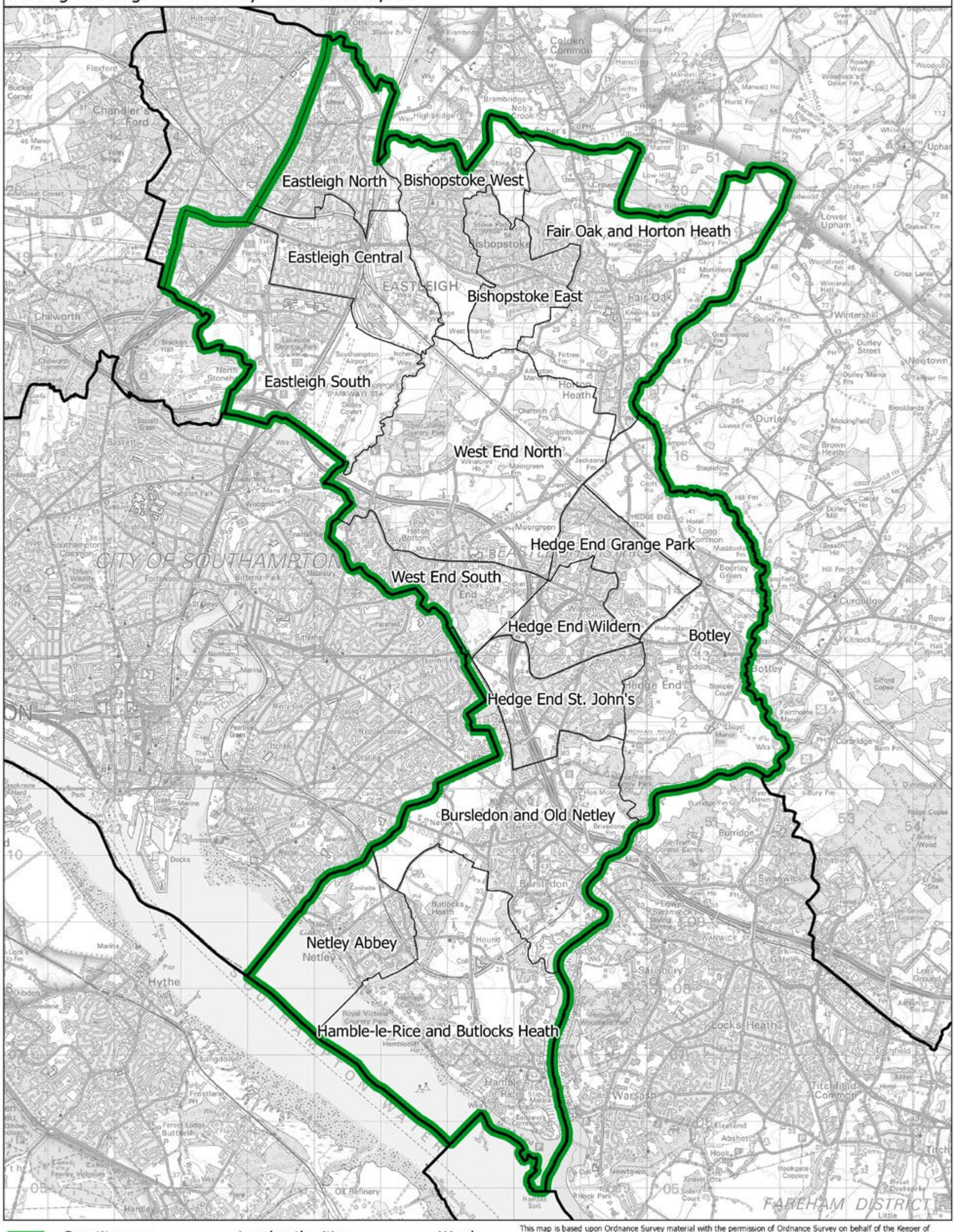

Constituency — Local authorities — Wards

This map is based upon Ordnance Survey material with the permission of Ordnance Survey on behalf of the Keeper of Public Records © Crown copyright and database right 2018. Unauthorised reproduction infringes Crown copyright and database right. Boundary Commission for England 100018289. 2018.

Boundary Commission for England - South East Region

Final recommendation

Epsom and Ewell Borough Constituency - Electorate 77,417

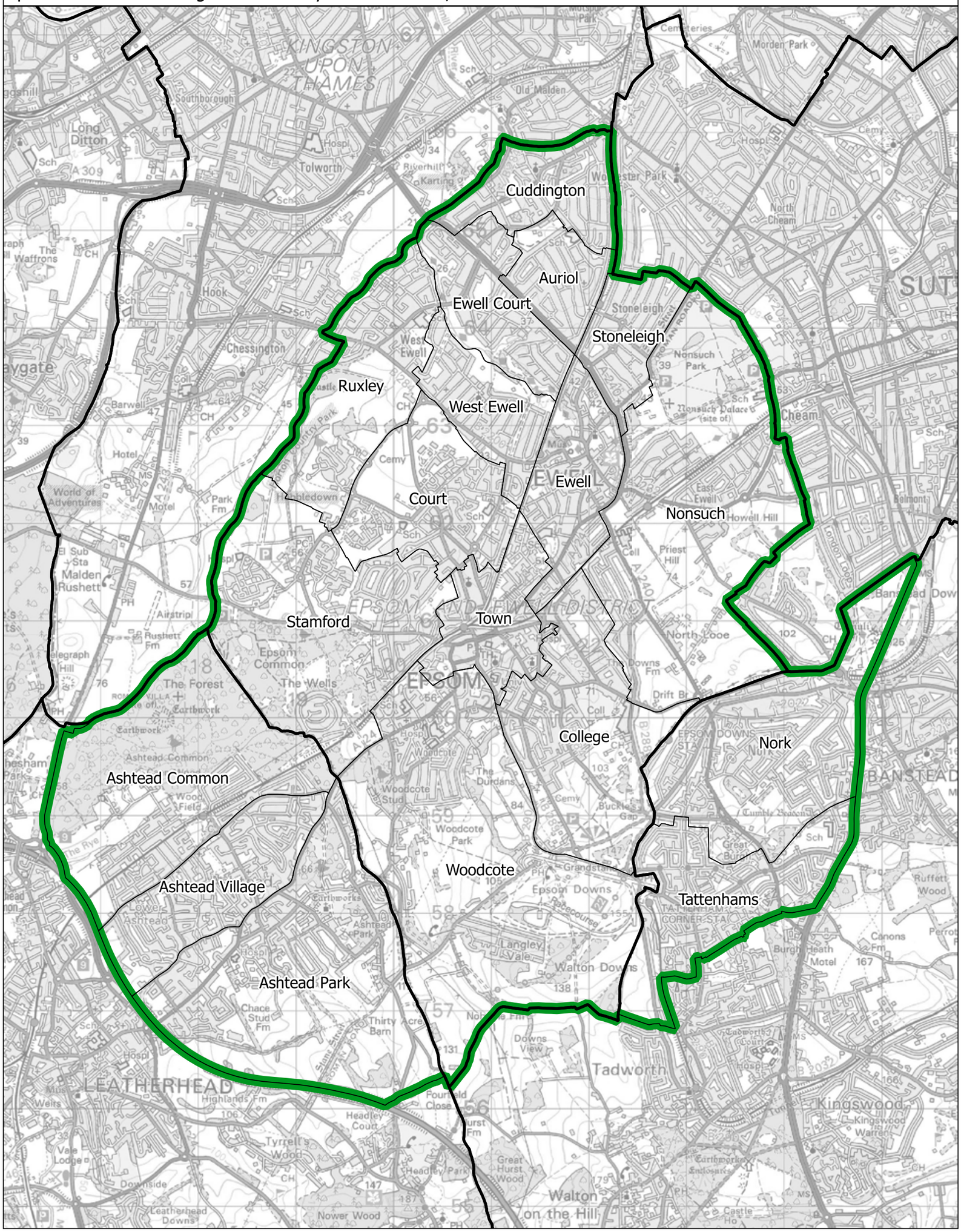

This map is based upon Ordnance Survey material with the permission of Ordnance Survey on behalf of the Keeper of Public Records © Crown copyright and database right 2018. Unauthorised reproduction infringes Crown copyright and database right. Boundary Commission for England 100018289. 2018.

Esher and Walton BC

Boundary Commission for England - South East Region
Final recommendation
Esher and Walton Borough Constituency - Electorate 73,791

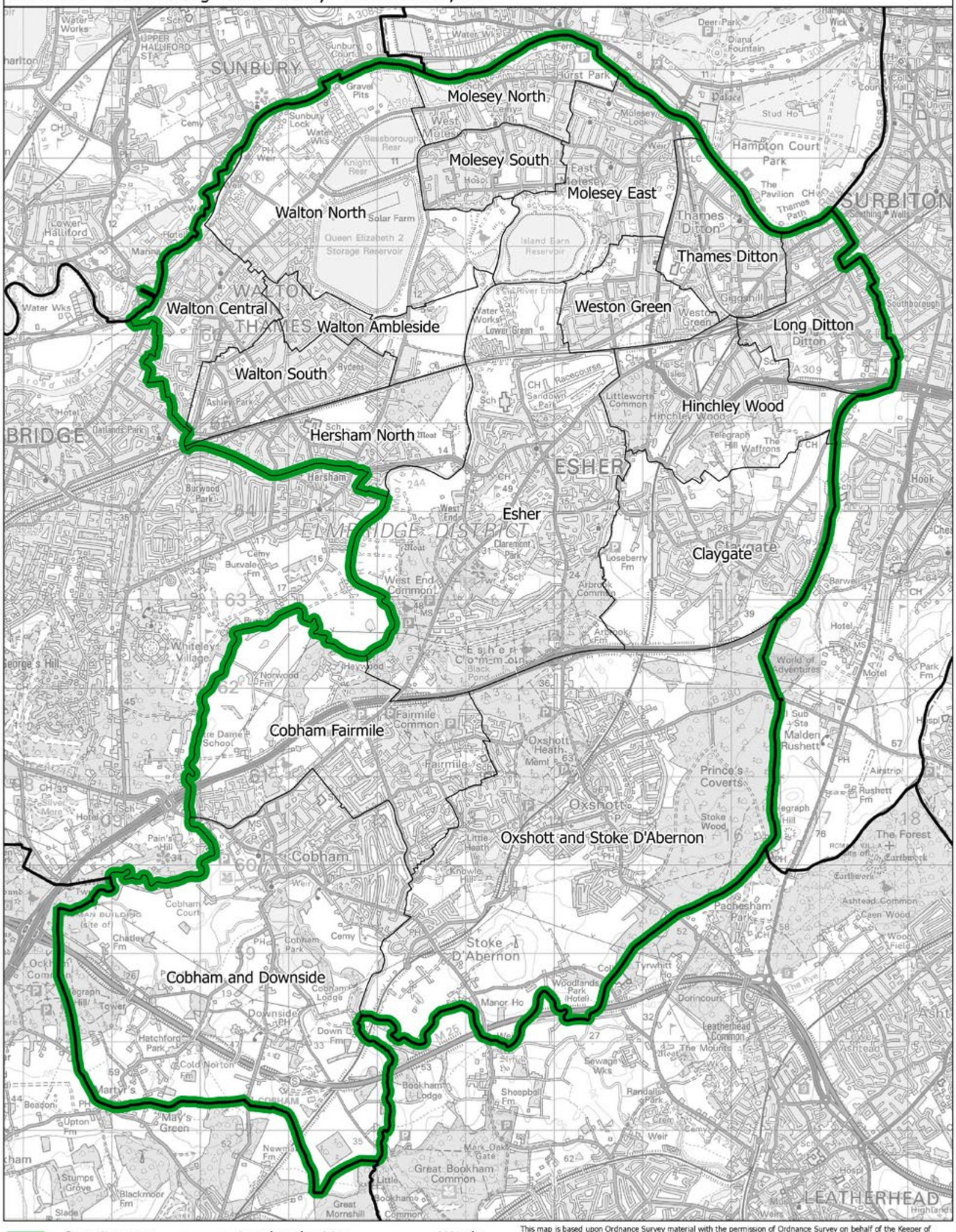

This map is based upon Ordnance Survey material with the permission of Ordnance Survey on behalf of the Keeper of Public Records © Crown copyright and database right 2018. Unauthorised reproduction infringes Crown copyright and database right. Boundary Commission for England 100018289. 2018.

Boundary Commission for England - South East Region
Final recommendation
Fareham Borough Constituency - Electorate 77,933

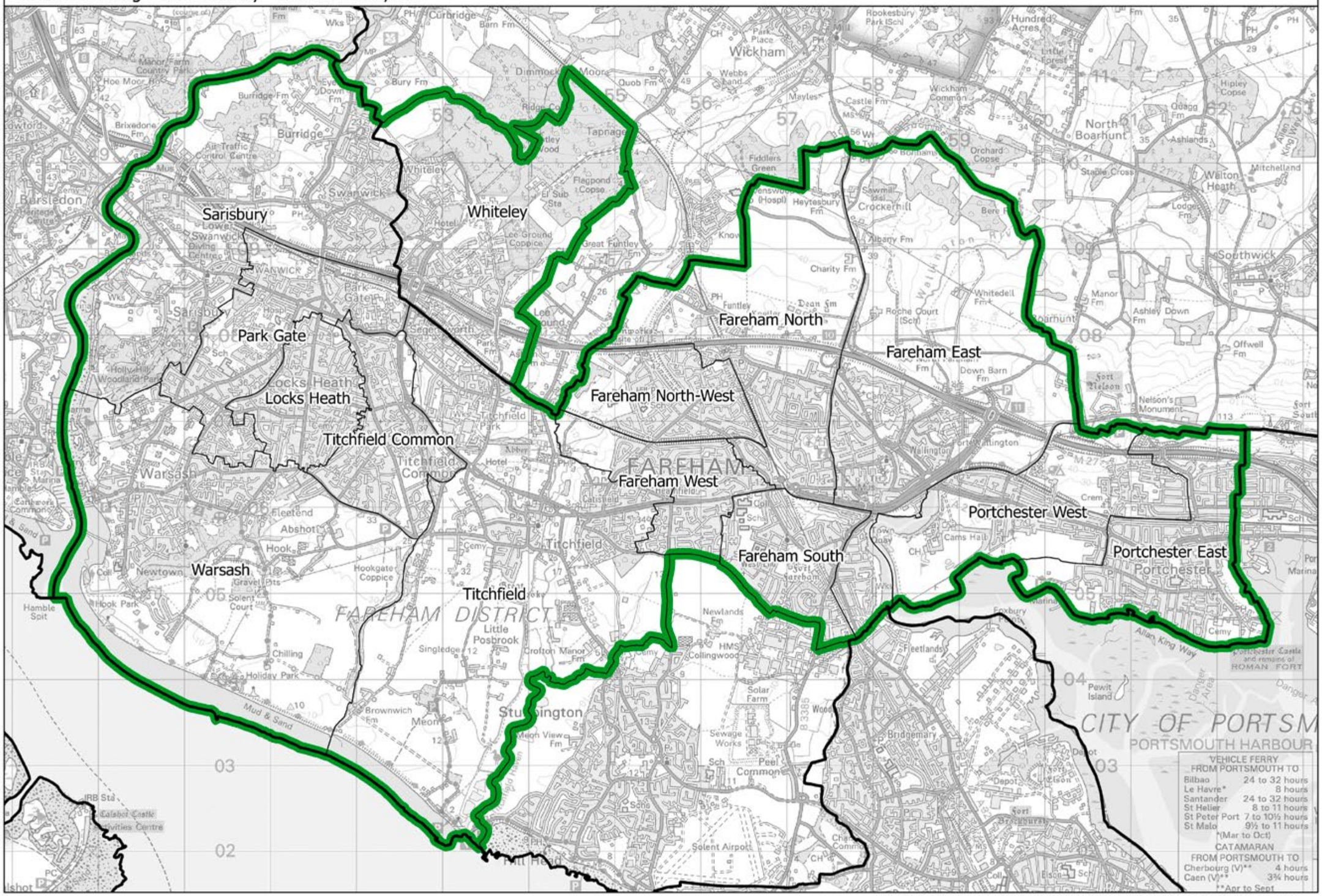

This map is based upon Ordnance Survey material with the permission of Ordnance Survey on behalf of the Keeper of Public Records © Crown copyright and database right 2018. Unauthorised reproduction infringes Crown copyright and database right. Boundary Commission for England 100018289. 2018.

Fareham BC

Folkestone and Hythe CC

Boundary Commission for England - South East Region
Final recommendation
Folkestone and Hythe County Constituency - Electorate 77,333

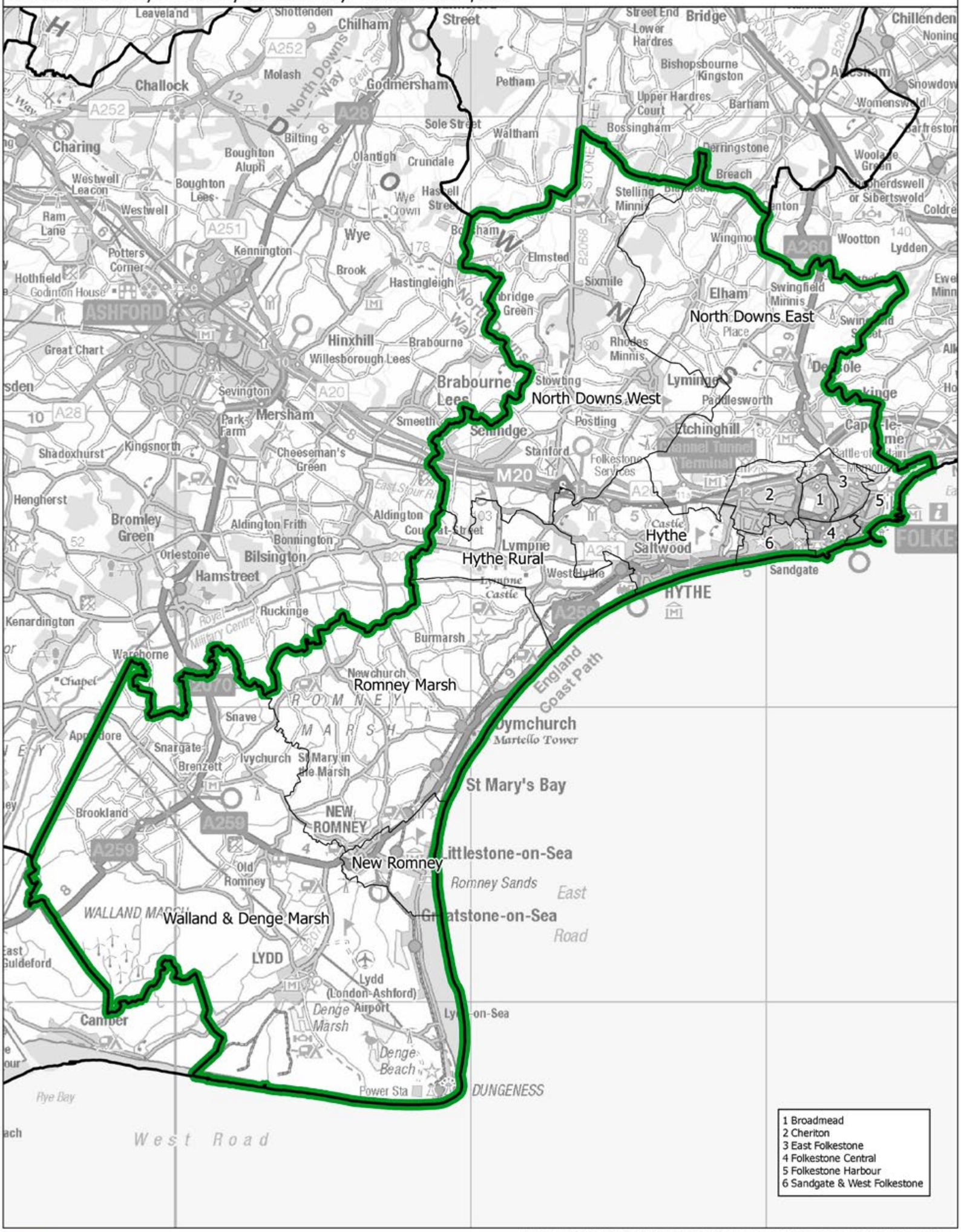

This map is based upon Ordnance Survey material with the permission of Ordnance Survey on behalf of the Keeper of Public Records © Crown copyright and database right 2018. Unauthorised reproduction infringes Crown copyright and database right. Boundary Commission for England 100018289. 2018.

Boundary Commission for England - South East Region

Final recommendation

Gillingham and Rainham Borough Constituency - Electorate 75,283

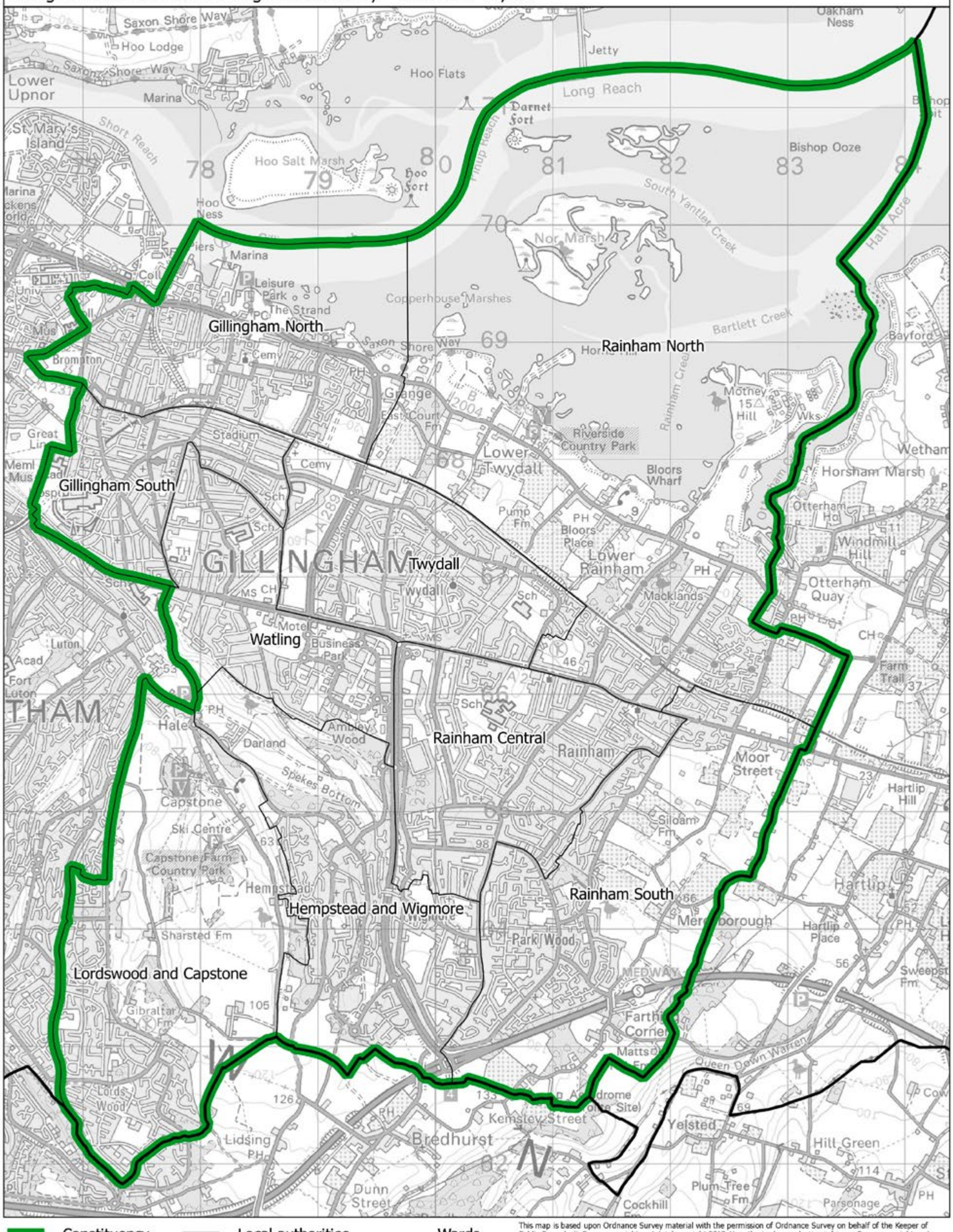

This map is based upon Ordnance Survey material with the permission of Ordnance Survey on behalf of the Keeper of Public Records © Crown copyright and database right 2018. Unauthorised reproduction infringes Crown copyright and database right. Boundary Commission for England 100018289. 2018.

Gillingham and Rainham BC

Boundary Commission for England - South East Region
Final recommendation
Gosport Borough Constituency - Electorate 72,357

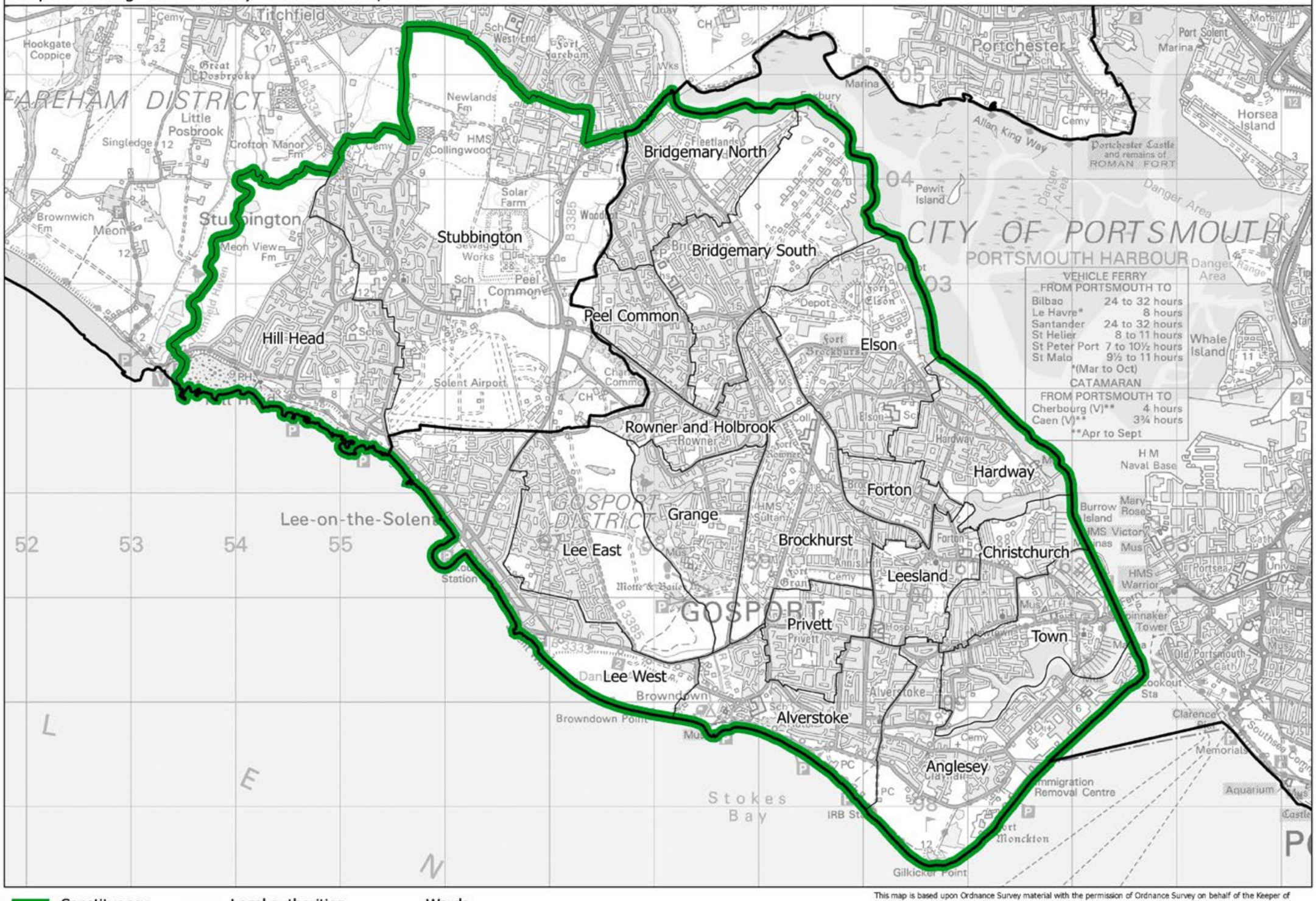

This map is based upon Ordnance Survey material with the permission of Ordnance Survey on behalf of the Keeper of Public Records © Crown copyright and database right 2018. Unauthorised reproduction infringes Crown copyright and database right. Boundary Commission for England 100018289. 2018.

Gosport BC

Boundary Commission for England - South East Region

Final recommendation

Gravesham County Constituency - Electorate 75,208

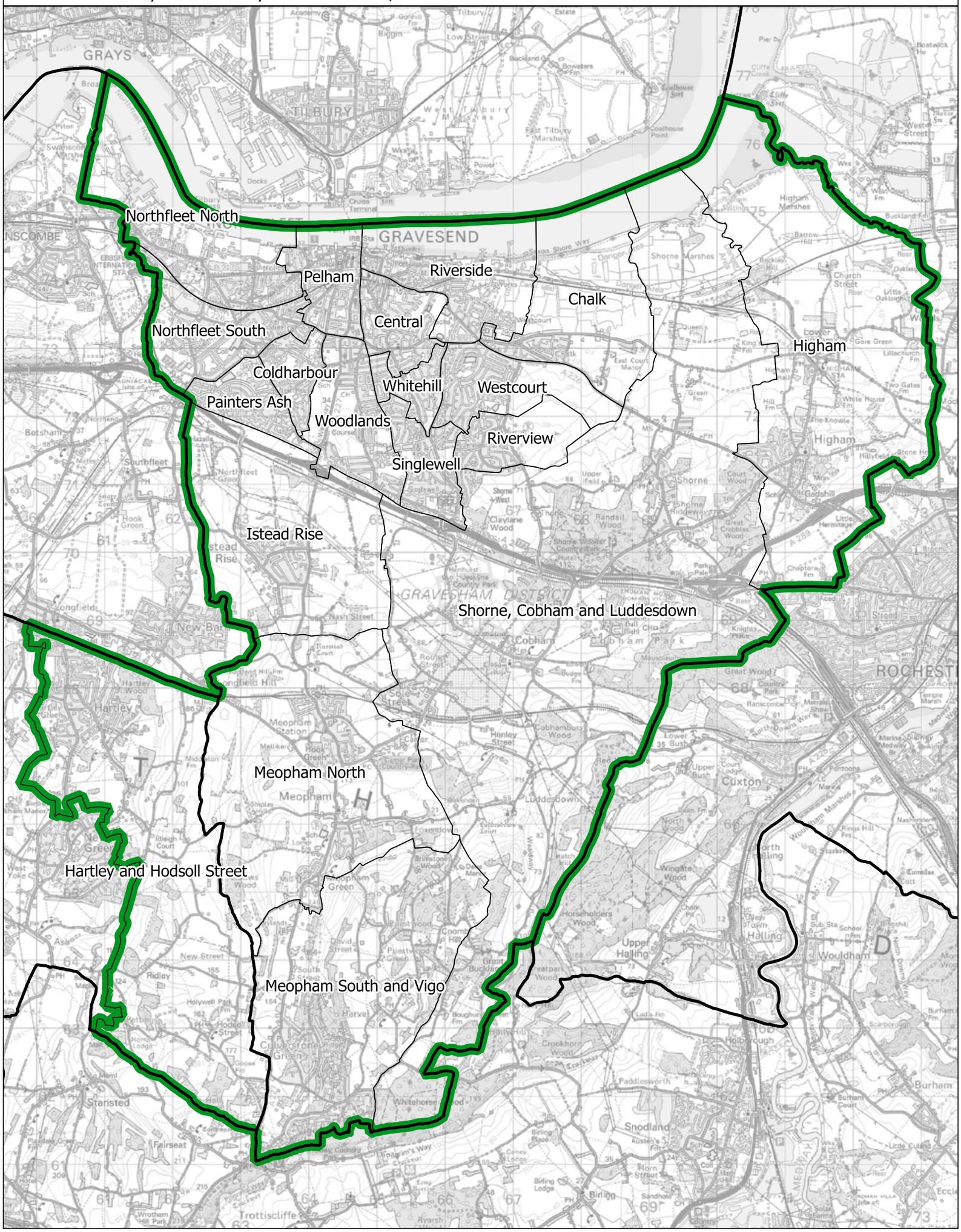

Constituency | Local authorities | Wards

This map is based upon Ordnance Survey material with the permission of Ordnance Survey on behalf of the Keeper of Public Records © Crown copyright and database right 2018. Unauthorised reproduction infringes Crown copyright and database right. Boundary Commission for England 100018289. 2018.

Gravesham CC

Boundary Commission for England - South East Region
Final recommendation
Guildford County Constituency - Electorate 74,077

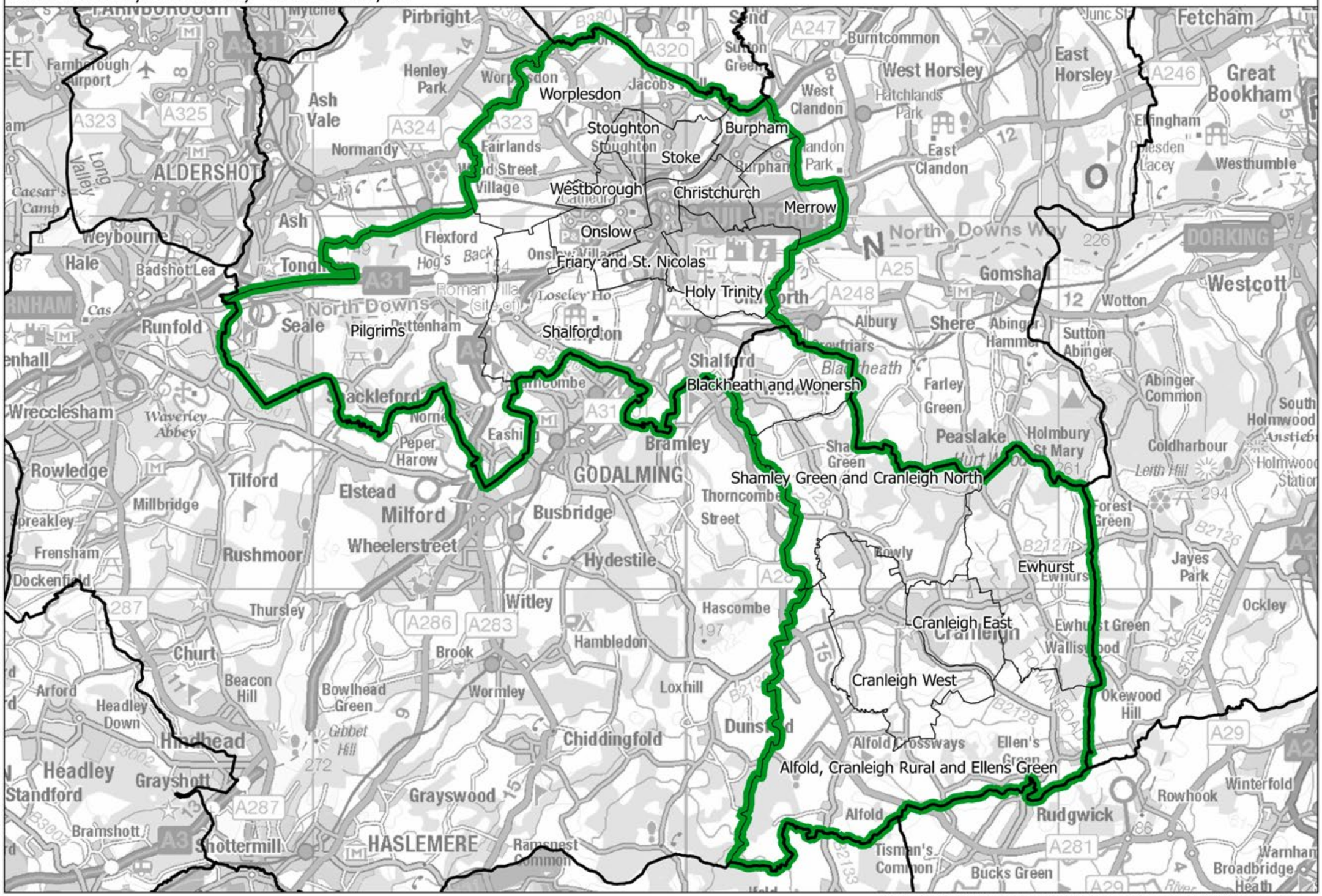

This map is based upon Ordnance Survey material with the permission of Ordnance Survey on behalf of the Keeper of Public Records © Crown copyright and database right 2018. Unauthorised reproduction infringes Crown copyright and database right. Boundary Commission for England 100018289. 2018.

Guildford CC

Boundary Commission for England - South East Region
Final recommendation
Hastings and Rye County Constituency - Electorate 71,672

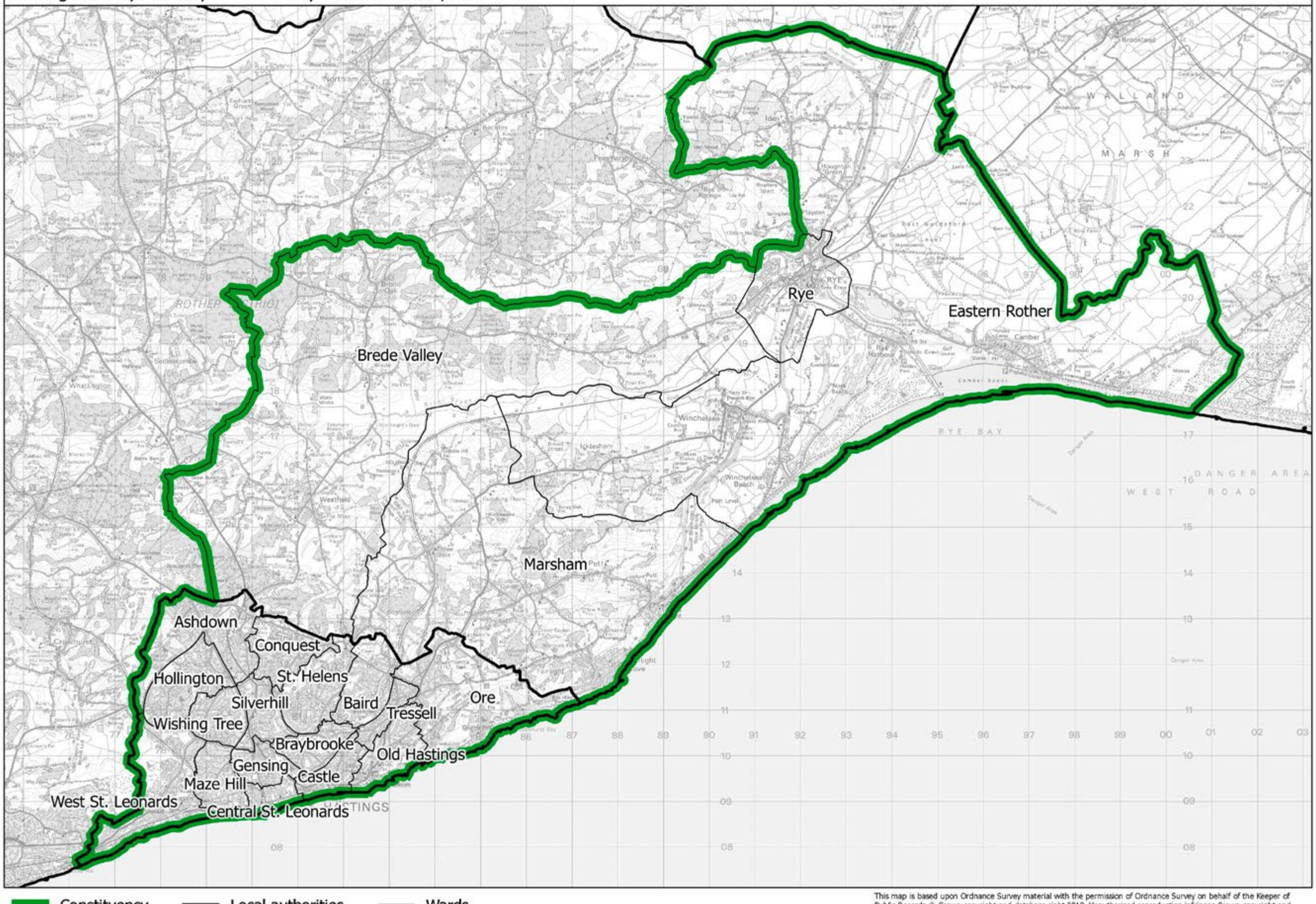

Constituency — Local authorities — Wards

This map is based upon Ordnance Survey material with the permission of Ordnance Survey on behalf of the Keeper of Public Records © Crown copyright and database right 2018. Unauthorised reproduction infringes Crown copyright and database right. Boundary Commission for England 100018289. 2018.

Hastings and Rye CC

Boundary Commission for England - South East Region
Final recommendation
Havant Borough Constituency - Electorate 77,739

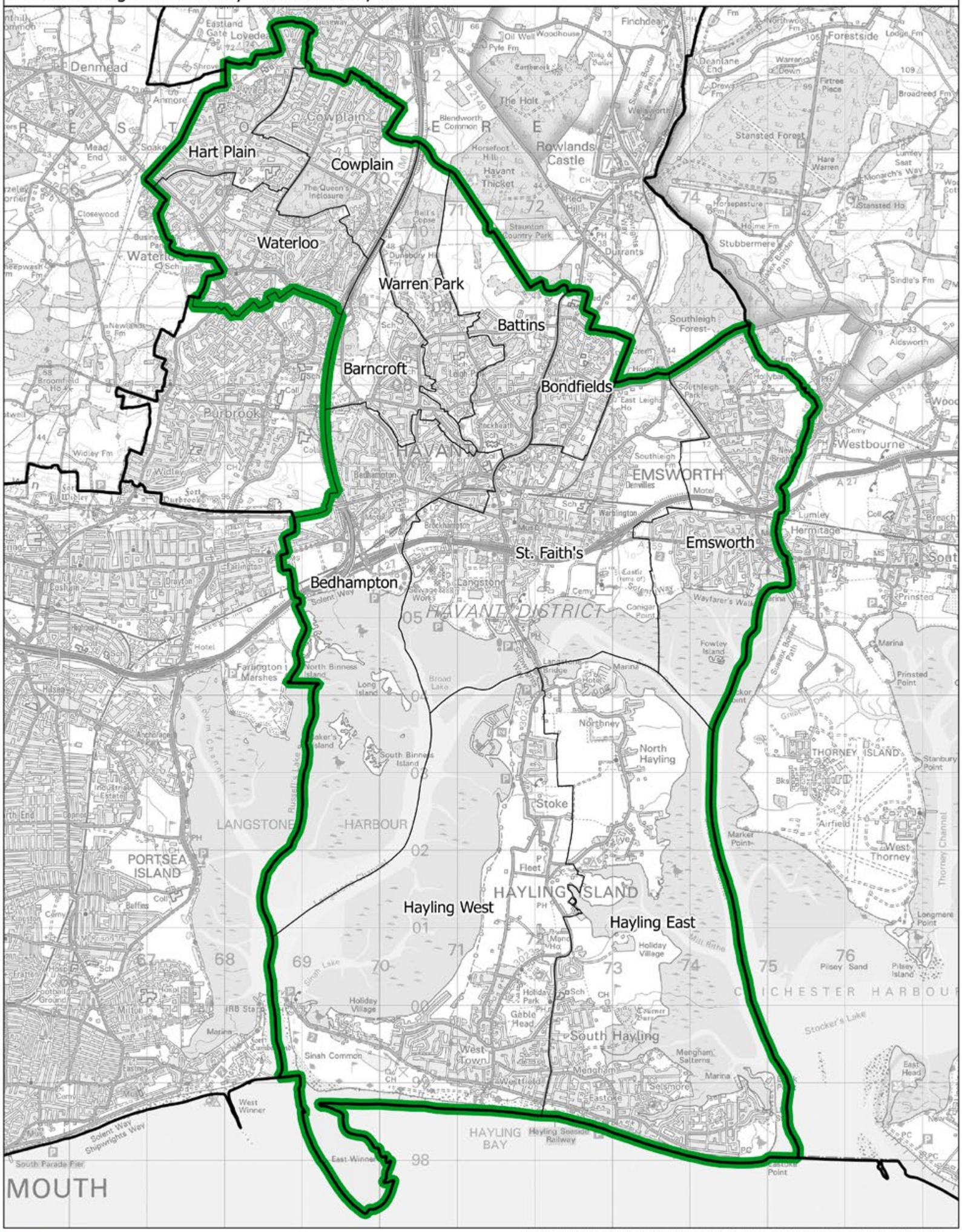

This map is based upon Ordnance Survey material with the permission of Ordnance Survey on behalf of the Keeper of Public Records © Crown copyright and database right 2018. Unauthorised reproduction infringes Crown copyright and database right. Boundary Commission for England 100018289. 2018.

Boundary Commission for England - South East Region
Final recommendation
Horsham County Constituency - Electorate 73,653

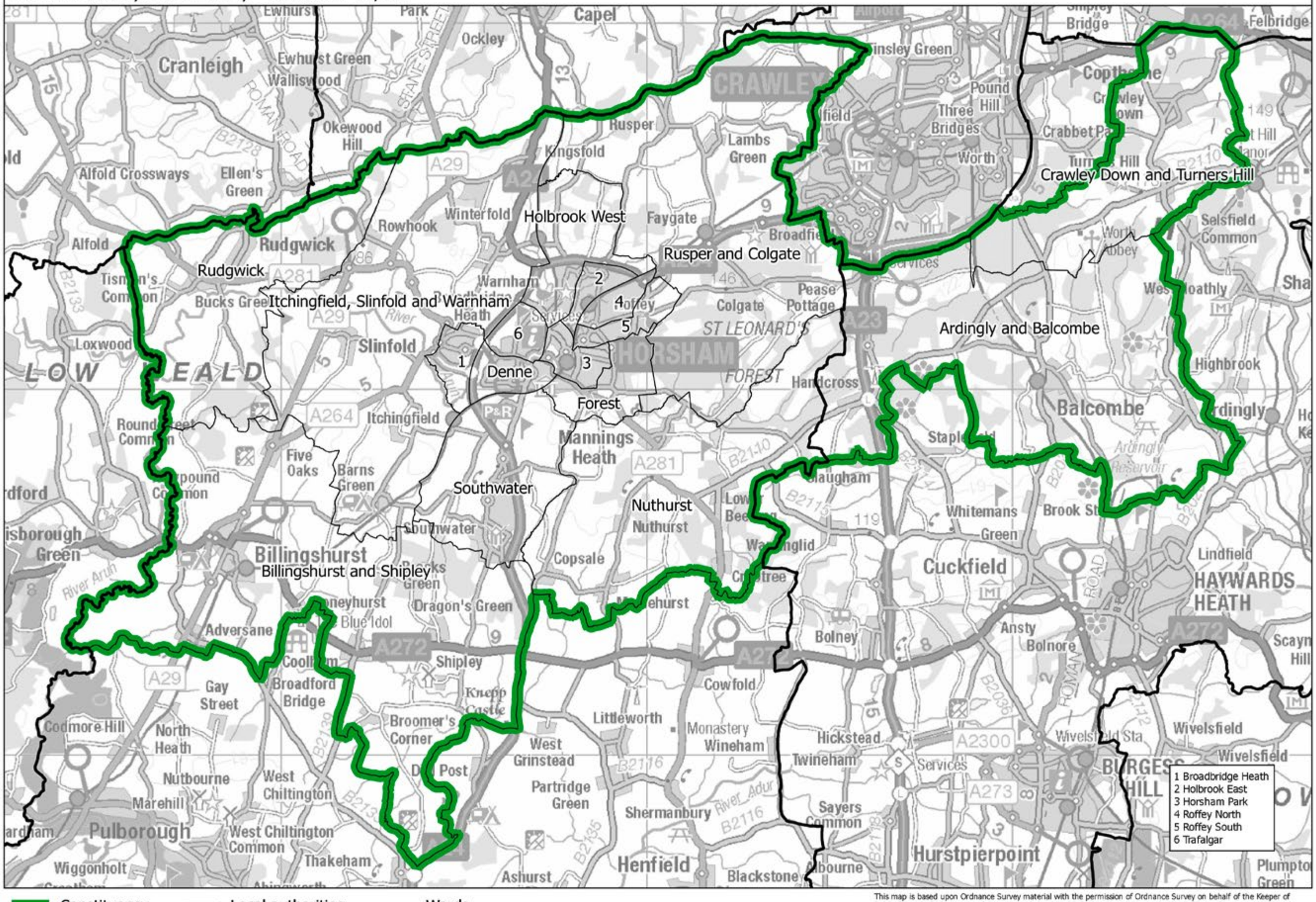

Constituency — Local authorities — Wards

This map is based upon Ordnance Survey material with the permission of Ordnance Survey on behalf of the Keeper of Public Records © Crown copyright and database right 2018. Unauthorised reproduction infringes Crown copyright and database right. Boundary Commission for England 100018289. 2018.

Horsham CC

Boundary Commission for England - South East Region
Final recommendation
Hove and Regency Borough Constituency - Electorate 74,716

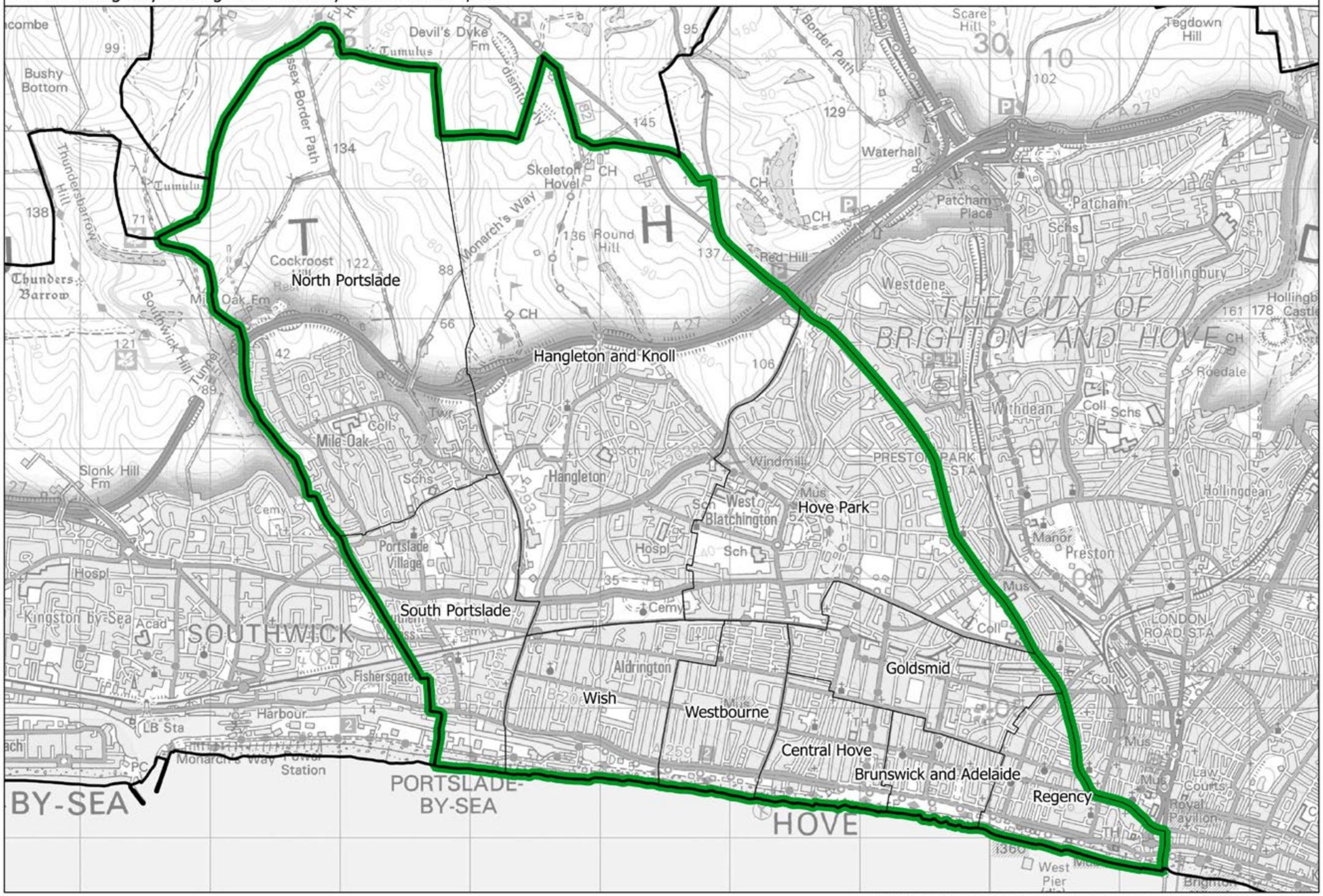

Hove and Regency BC

This map is based upon Ordnance Survey material with the permission of Ordnance Survey on behalf of the Keeper of Public Records © Crown copyright and database right 2018. Unauthorised reproduction infringes Crown copyright and database right. Boundary Commission for England 100018289. 2018.

Boundary Commission for England - South East Region

Final recommendation

Isle of Wight East County Constituency - Electorate 61,989

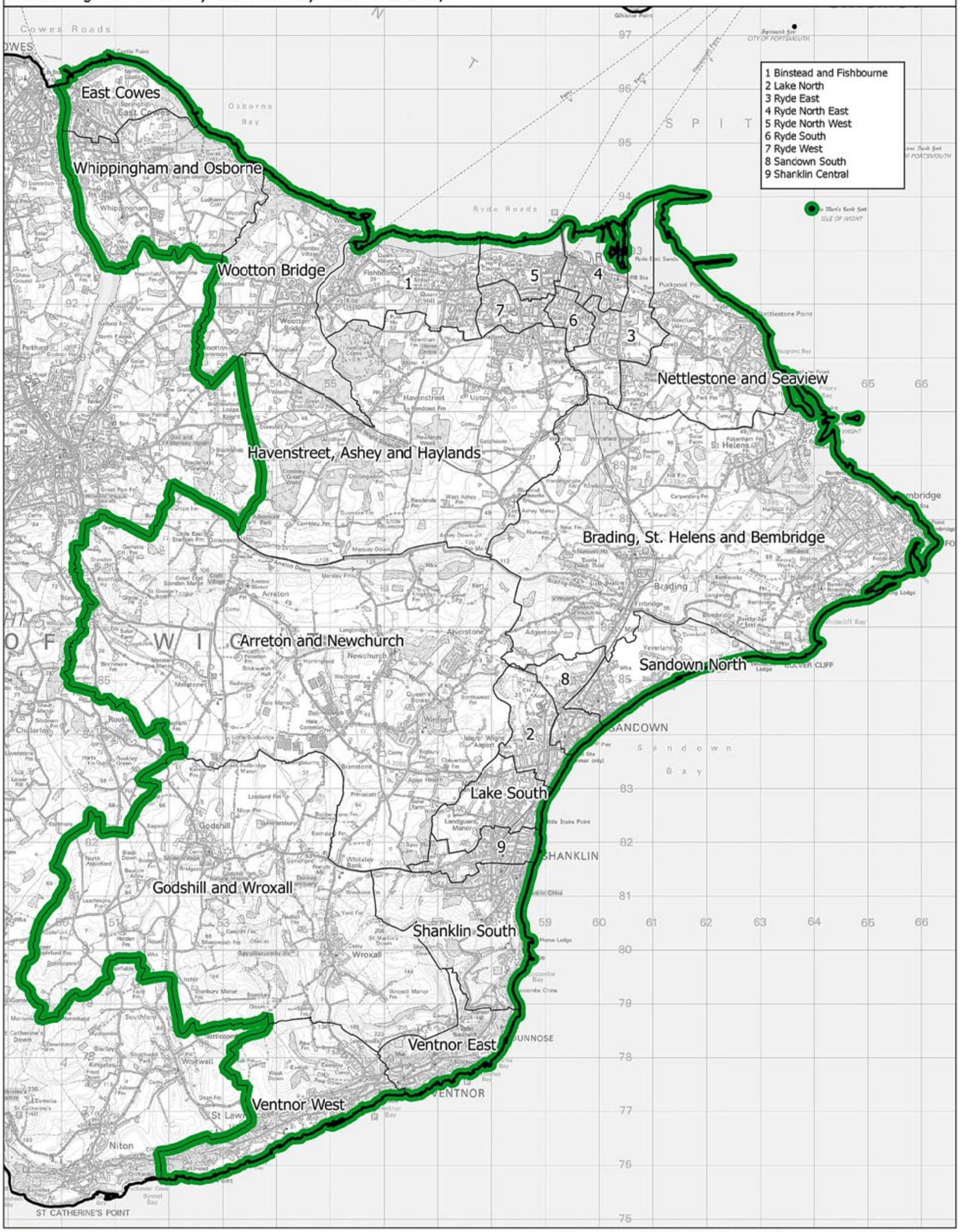

This map is based upon Ordnance Survey material with the permission of Ordnance Survey on behalf of the Keeper of Public Records © Crown copyright and database right 2018. Unauthorised reproduction infringes Crown copyright and database right. Boundary Commission for England 100018289. 2018.

Boundary Commission for England - South East Region
Final recommendation
Isle of Wight West County Constituency - Electorate 43,459

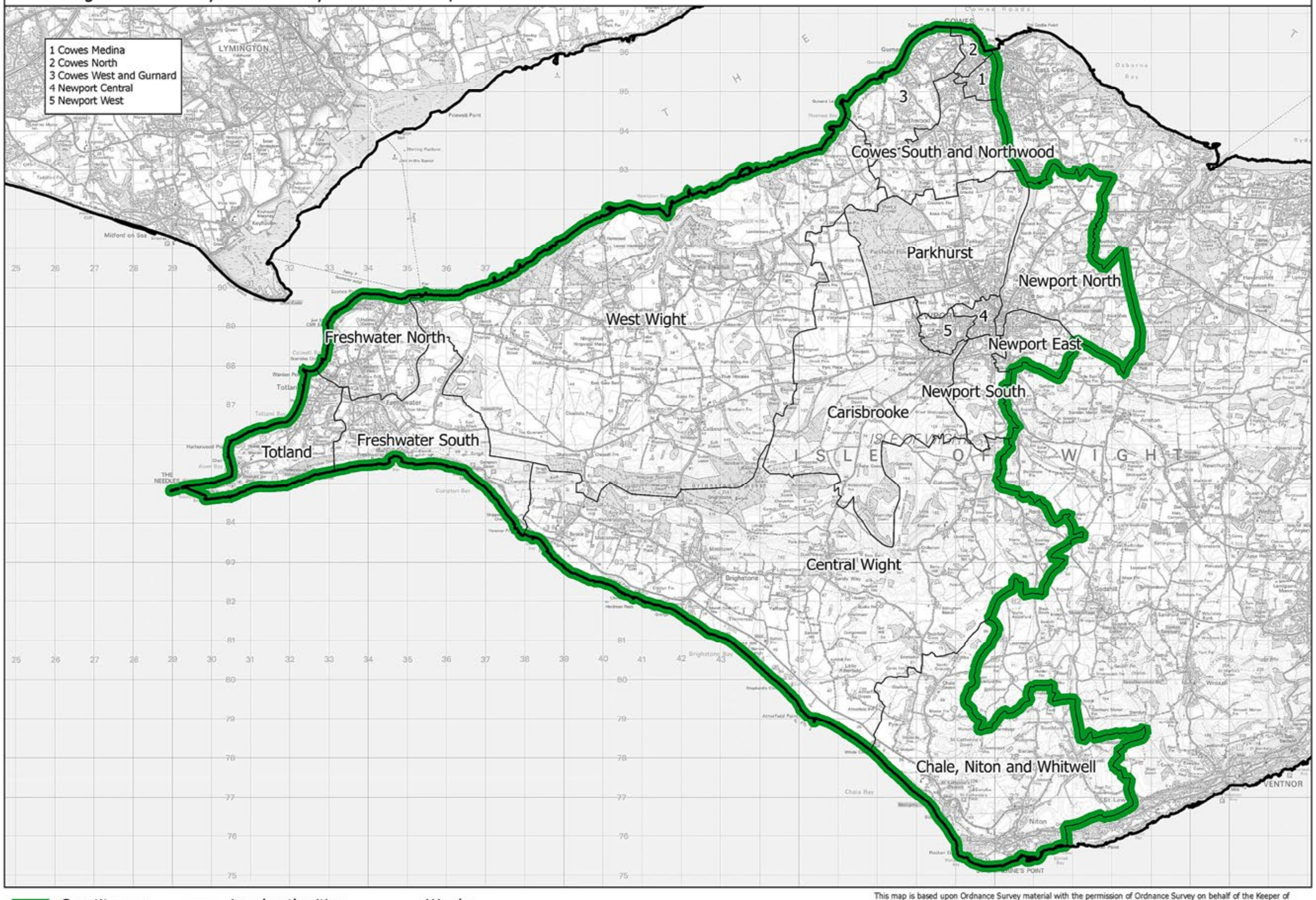

This map is based upon Ordnance Survey material with the permission of Ordnance Survey on behalf of the Keeper of Public Records © Crown copyright and database right 2018. Unauthorised reproduction infringes Crown copyright and database right. Boundary Commission for England 100018289. 2018.

Isle of Wight West CC

Boundary Commission for England - South East Region
Final recommendation
Lewes and West Wealden County Constituency - Electorate 77,206

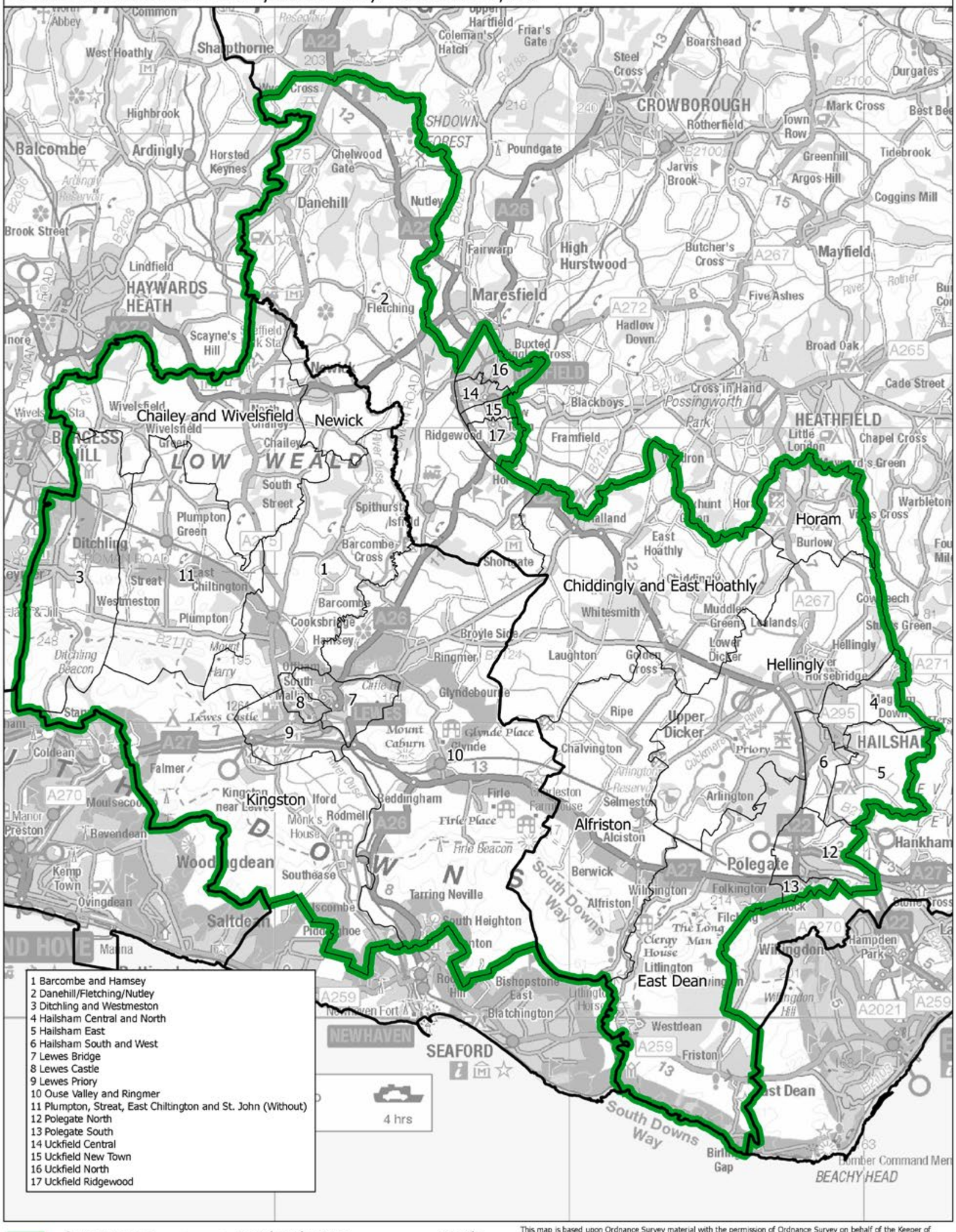

This map is based upon Ordnance Survey material with the permission of Ordnance Survey on behalf of the Keeper of Public Records © Crown copyright and database right 2018. Unauthorised reproduction infringes Crown copyright and database right. Boundary Commission for England 100018289. 2018.

Lewes and West Wealden CC

Boundary Commission for England - South East Region
Final recommendation
Maidenhead County Constituency - Electorate 71,834

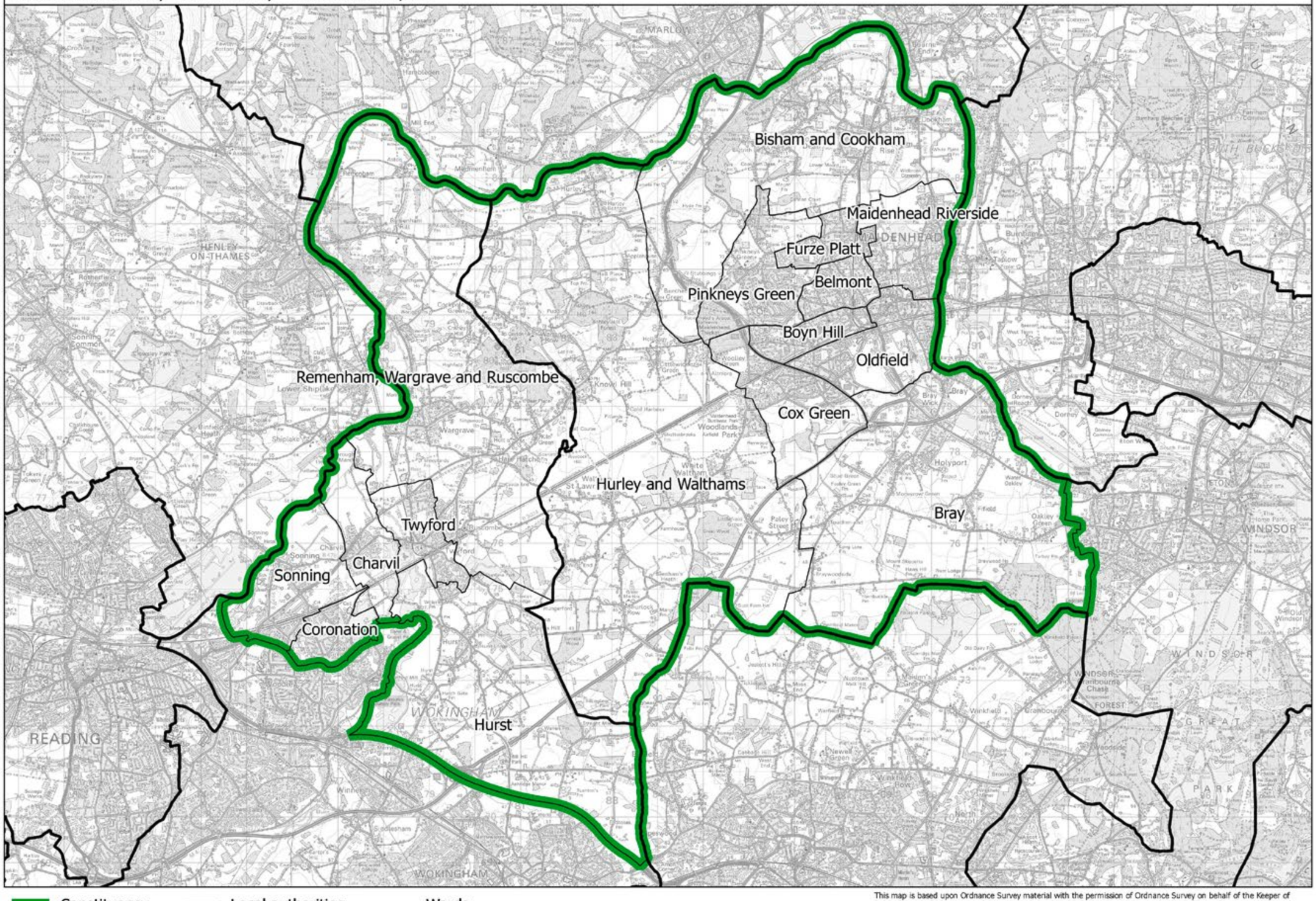

This map is based upon Ordnance Survey material with the permission of Ordnance Survey on behalf of the Keeper of Public Records © Crown copyright and database right 2018. Unauthorised reproduction infringes Crown copyright and database right. Boundary Commission for England 100018289. 2018.

Maidenhead CC

Boundary Commission for England - South East Region
Final recommendation
Maidstone County Constituency - Electorate 75,323

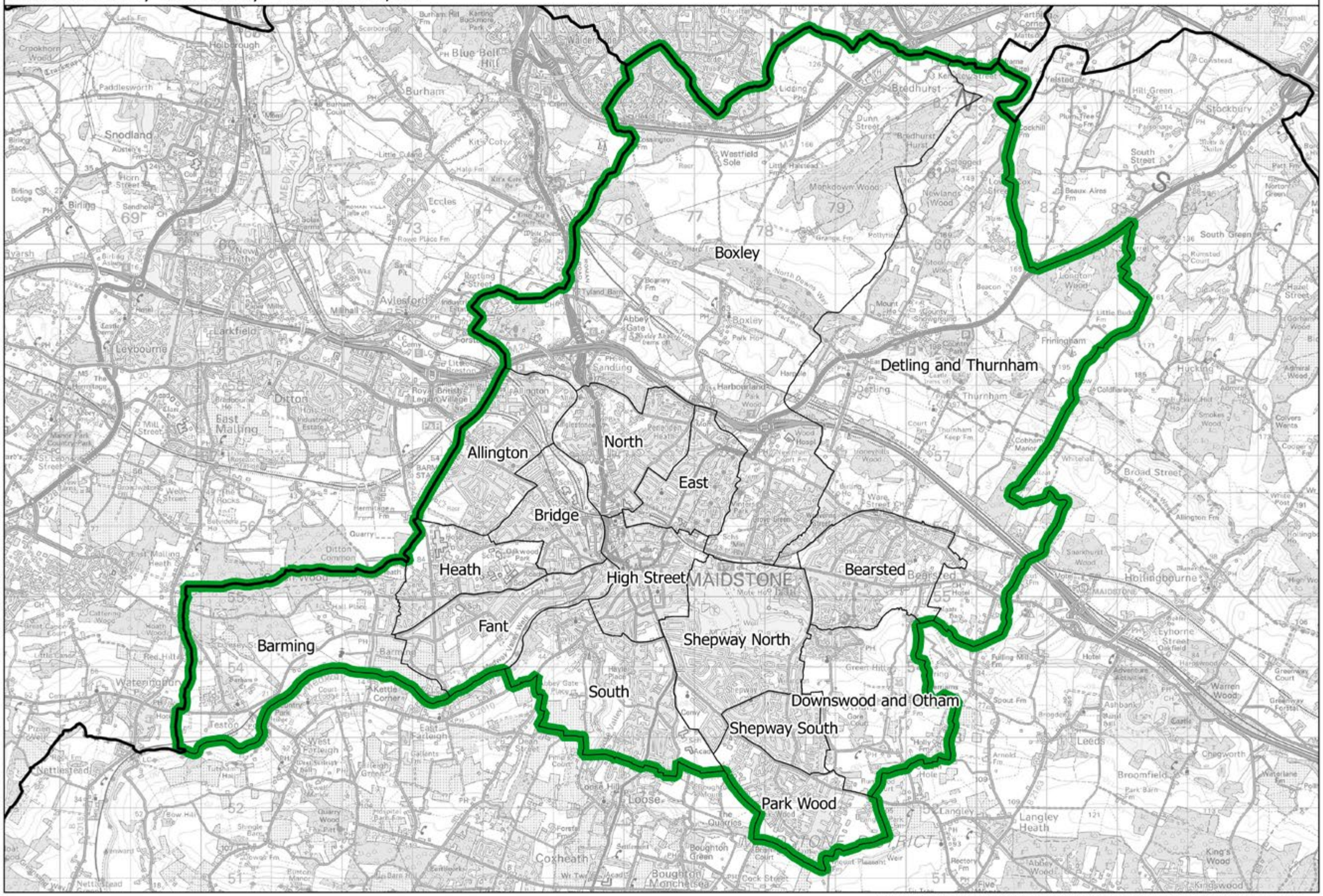

This map is based upon Ordnance Survey material with the permission of Ordnance Survey on behalf of the Keeper of Public Records © Crown copyright and database right 2018. Unauthorised reproduction infringes Crown copyright and database right. Boundary Commission for England 100018289. 2018.

Maidstone CC

Boundary Commission for England - South East Region
Final recommendation
Mid Sussex County Constituency - Electorate 77,031

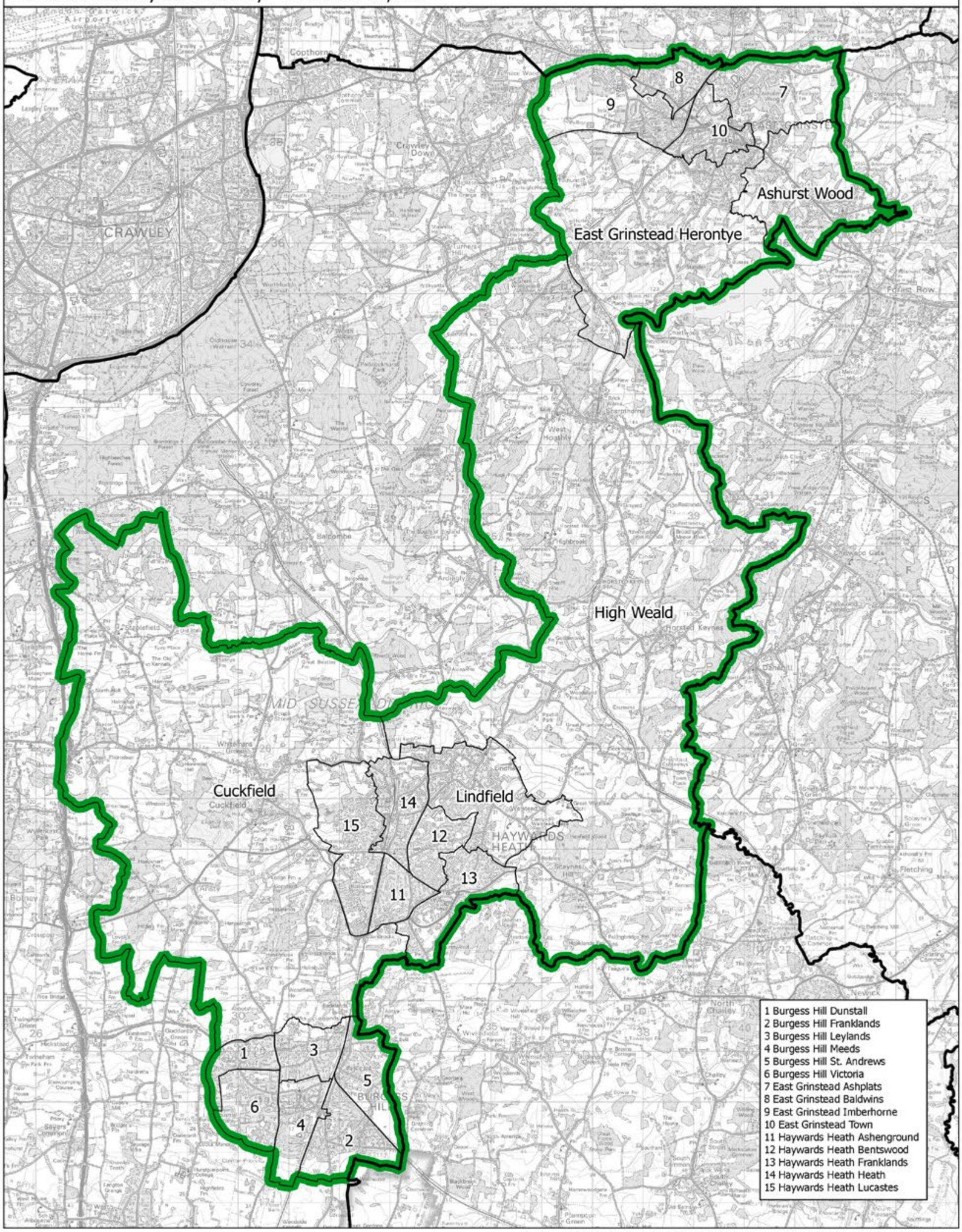

Constituency — Local authorities — Wards

This map is based upon Ordnance Survey material with the permission of Ordnance Survey on behalf of the Keeper of Public Records © Crown copyright and database right 2018. Unauthorised reproduction infringes Crown copyright and database right. Boundary Commission for England 100018289. 2018.

Boundary Commission for England - South East Region

Final recommendation

Milton Keynes North East County Constituency - Electorate 78,294

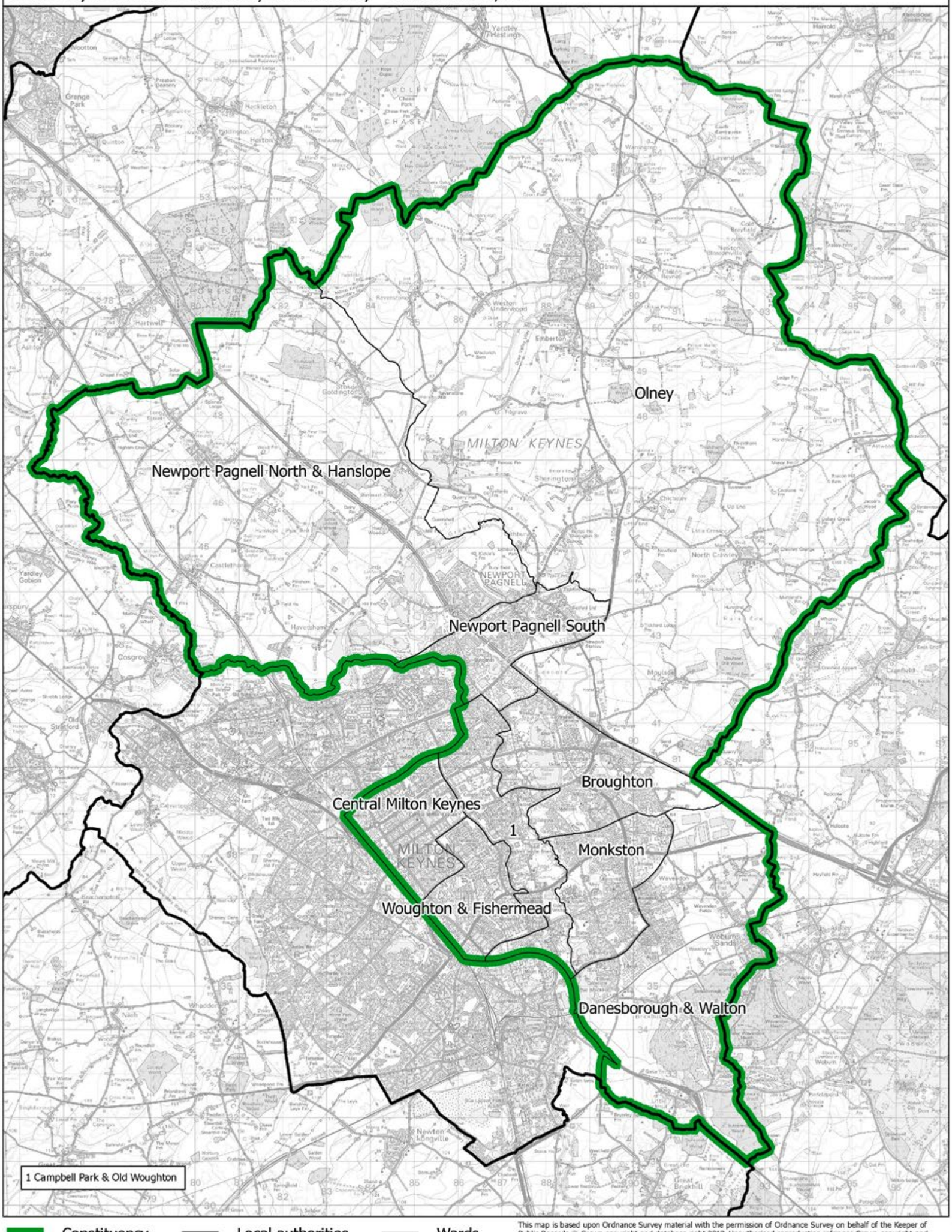

This map is based upon Ordnance Survey material with the permission of Ordnance Survey on behalf of the Keeper of Public Records © Crown copyright and database right 2018. Unauthorised reproduction infringes Crown copyright and database right. Boundary Commission for England 100018289. 2018.

Milton Keynes North East CC

Milton Keynes South BC

Boundary Commission for England - South East Region
Final recommendation
Milton Keynes South Borough Constituency - Electorate 74,374

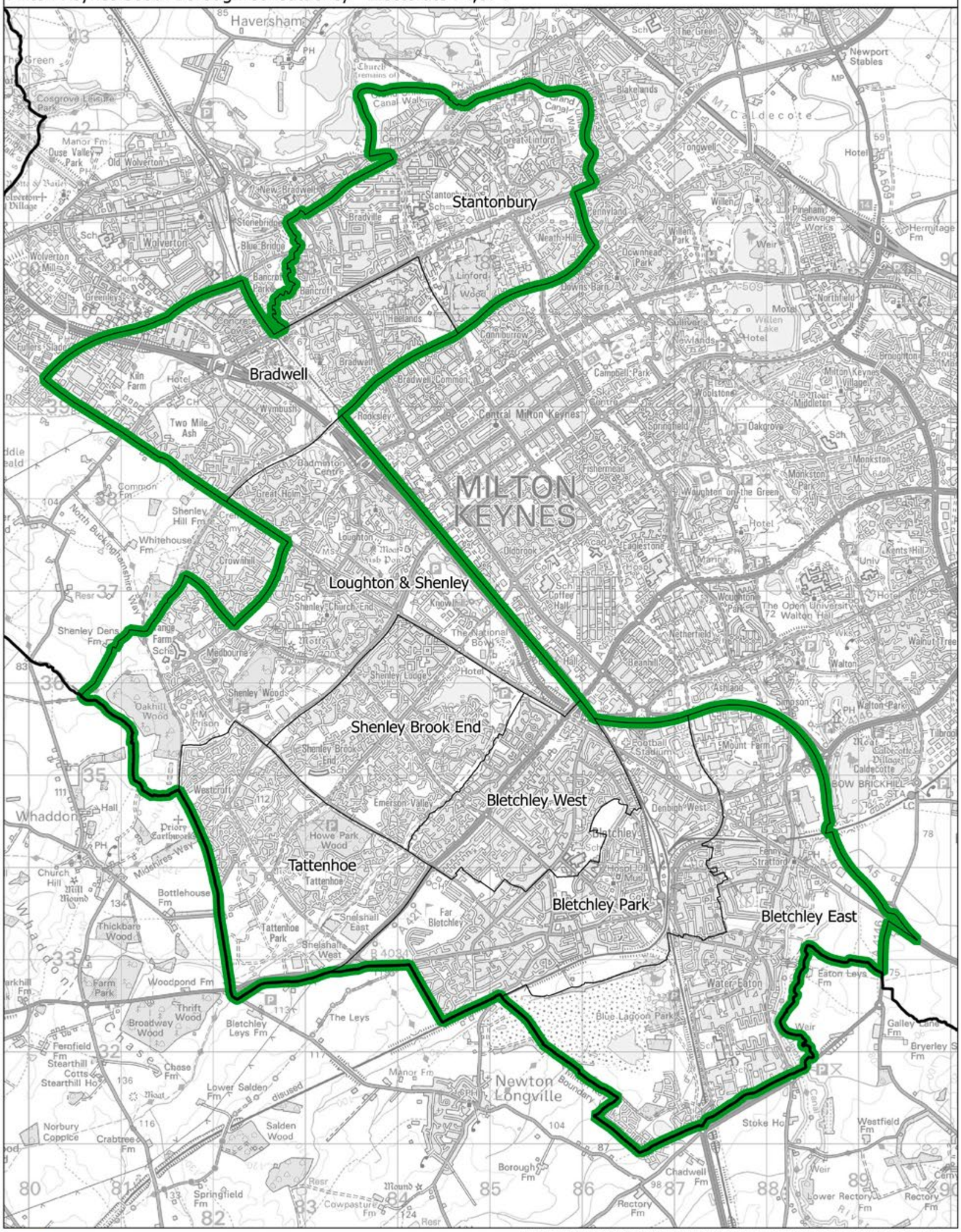

This map is based upon Ordnance Survey material with the permission of Ordnance Survey on behalf of the Keeper of Public Records © Crown copyright and database right 2018. Unauthorised reproduction infringes Crown copyright and database right. Boundary Commission for England 100018289. 2018.

Boundary Commission for England - South East Region
Final recommendation
Mole Valley County Constituency - Electorate 72,400

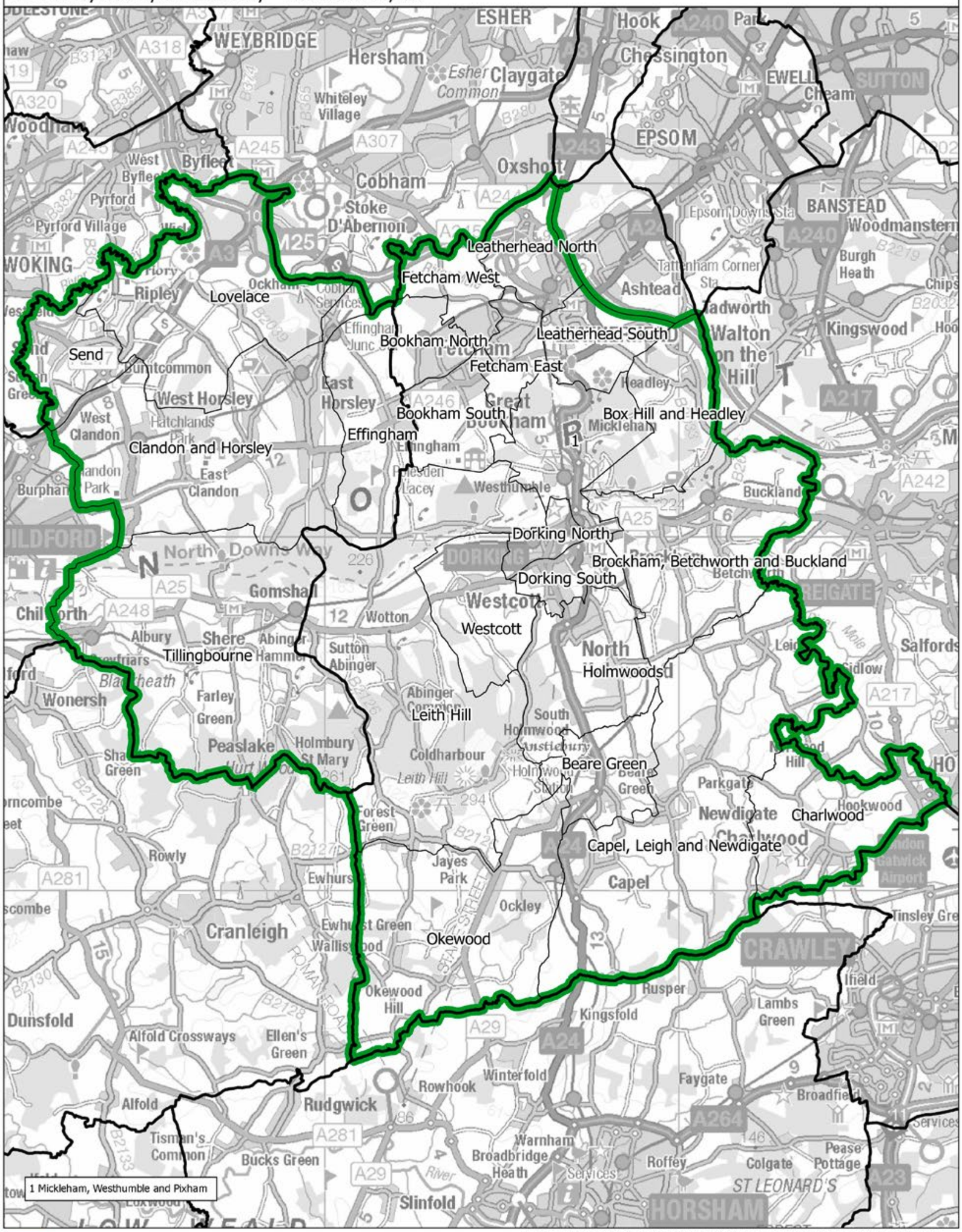

This map is based upon Ordnance Survey material with the permission of Ordnance Survey on behalf of the Keeper of Public Records © Crown copyright and database right 2018. Unauthorised reproduction infringes Crown copyright and database right. Boundary Commission for England 100018289. 2018.

Mole Valley CC

New Forest East CC

Boundary Commission for England - South East Region
Final recommendation
New Forest East County Constituency - Electorate 72,520

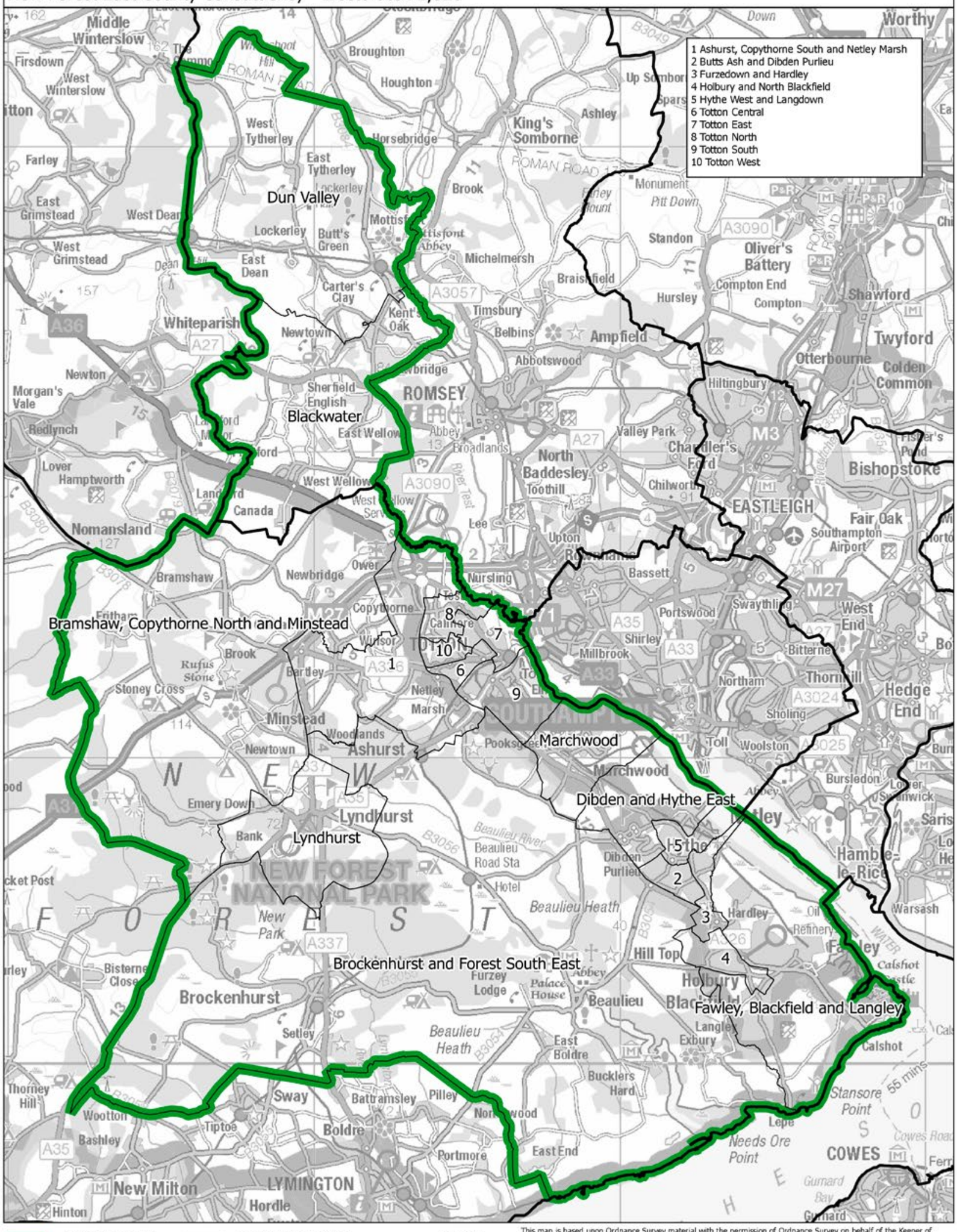

Constituency — Local authorities — Wards

This map is based upon Ordnance Survey material with the permission of Ordnance Survey on behalf of the Keeper of Public Records © Crown copyright and database right 2018. Unauthorised reproduction infringes Crown copyright and database right. Boundary Commission for England 100018289. 2018.

Boundary Commission for England - South East Region
Final recommendation
New Forest West County Constituency - Electorate 71,289



This map is based upon Ordnance Survey material with the permission of Ordnance Survey on behalf of the Keeper of Public Records © Crown copyright and database right 2018. Unauthorised reproduction infringes Crown copyright and database right. Boundary Commission for England 100018289. 2018.

New Forest West CC

Boundary Commission for England - South East Region
Final recommendation
Newbury County Constituency - Electorate 71,737

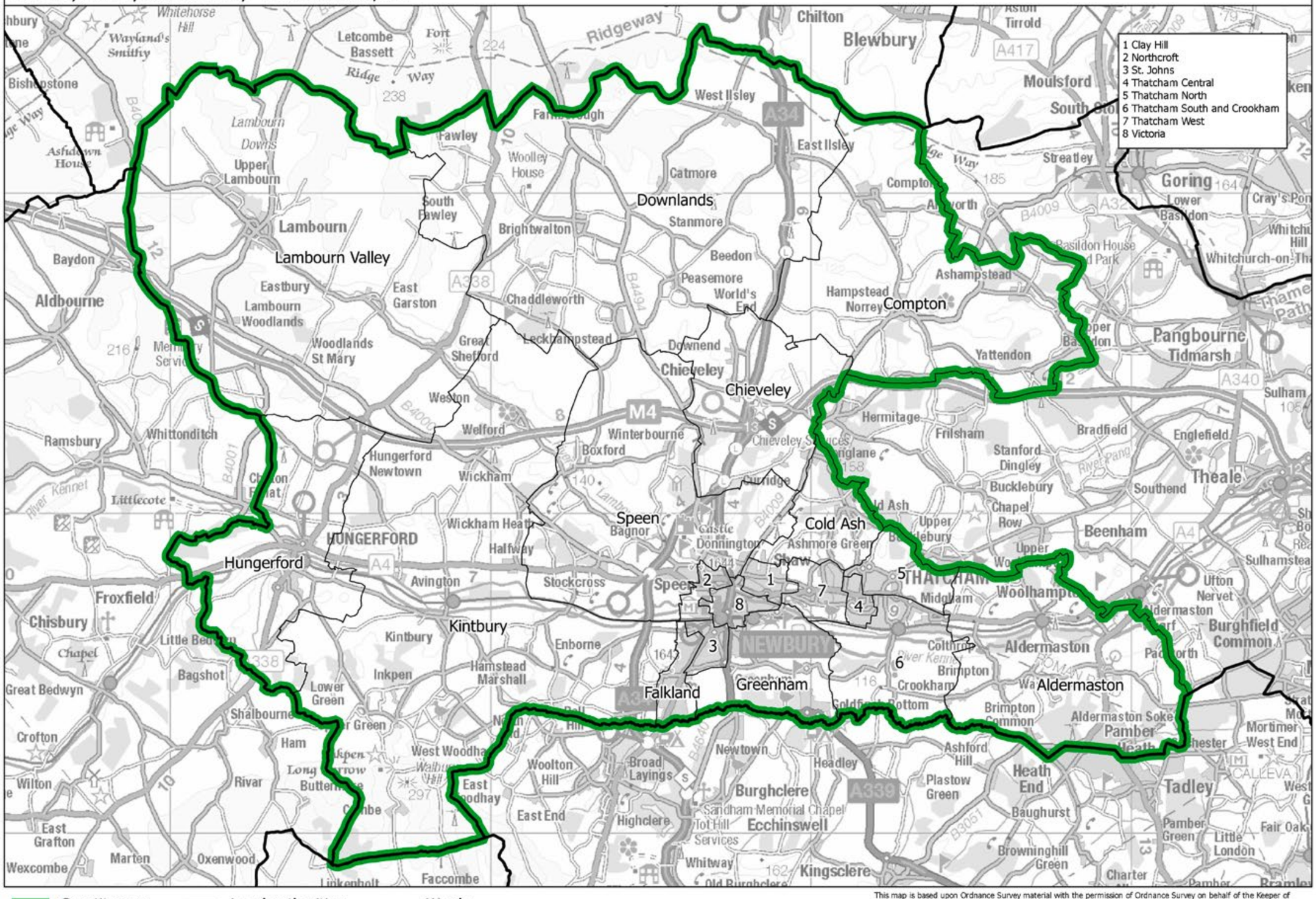

This map is based upon Ordnance Survey material with the permission of Ordnance Survey on behalf of the Keeper of Public Records © Crown copyright and database right 2018. Unauthorised reproduction infringes Crown copyright and database right. Boundary Commission for England 100018289. 2018.

Newbury CC

Boundary Commission for England - South East Region
Final recommendation
North East Hampshire County Constituency - Electorate 71,949

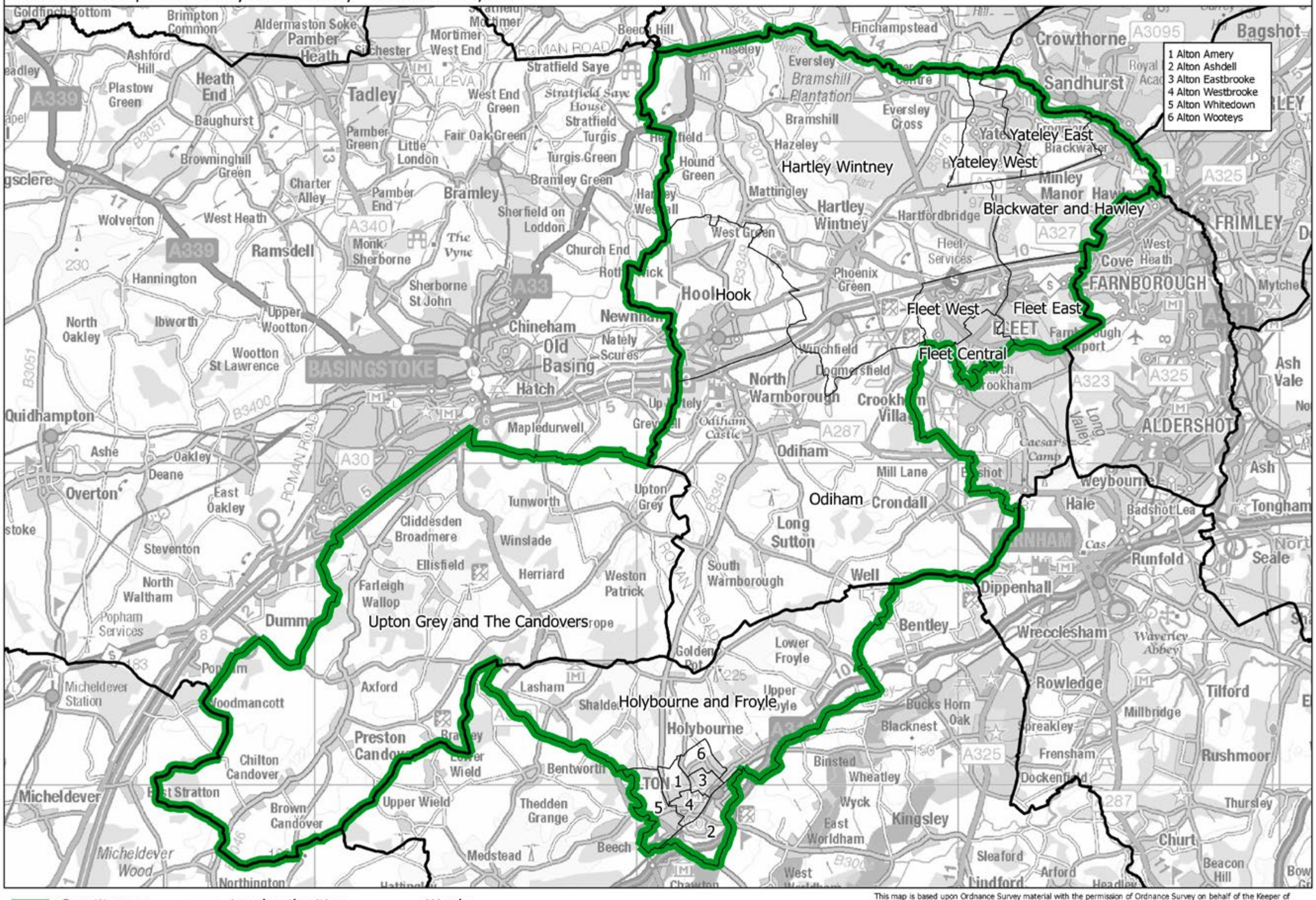

This map is based upon Ordnance Survey material with the permission of Ordnance Survey on behalf of the Keeper of Public Records © Crown copyright and database right 2018. Unauthorised reproduction infringes Crown copyright and database right. Boundary Commission for England 100018289. 2018.

North East Hampshire CC

Boundary Commission for England - South East Region
Final recommendation
North Kent Coastal County Constituency - Electorate 75,023

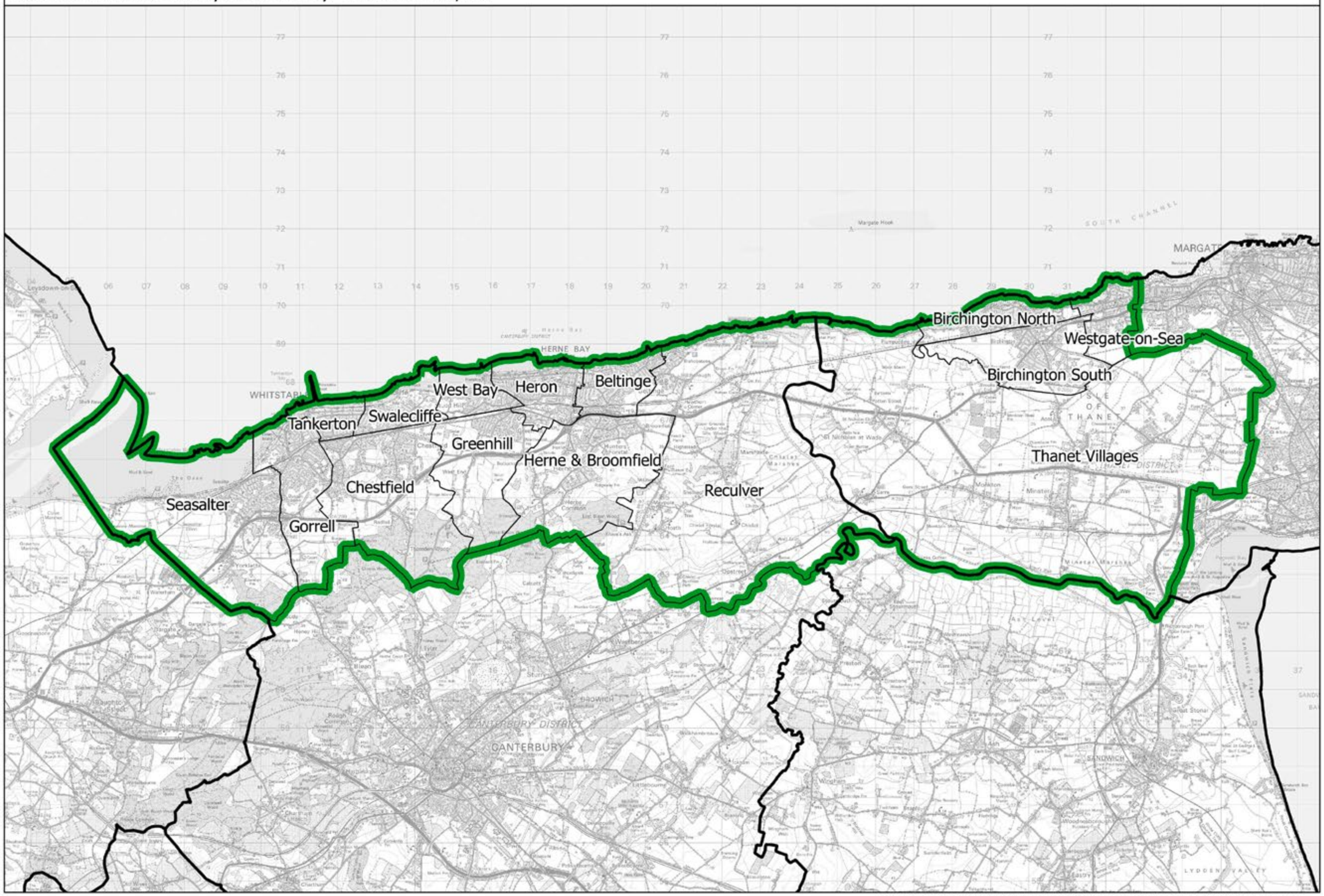

North Kent Coastal CC

This map is based upon Ordnance Survey material with the permission of Ordnance Survey on behalf of the Keeper of Public Records © Crown copyright and database right 2018. Unauthorised reproduction infringes Crown copyright and database right. Boundary Commission for England 100018289. 2018.

Boundary Commission for England - South East Region
Final recommendation
North West Hampshire County Constituency - Electorate 78,317

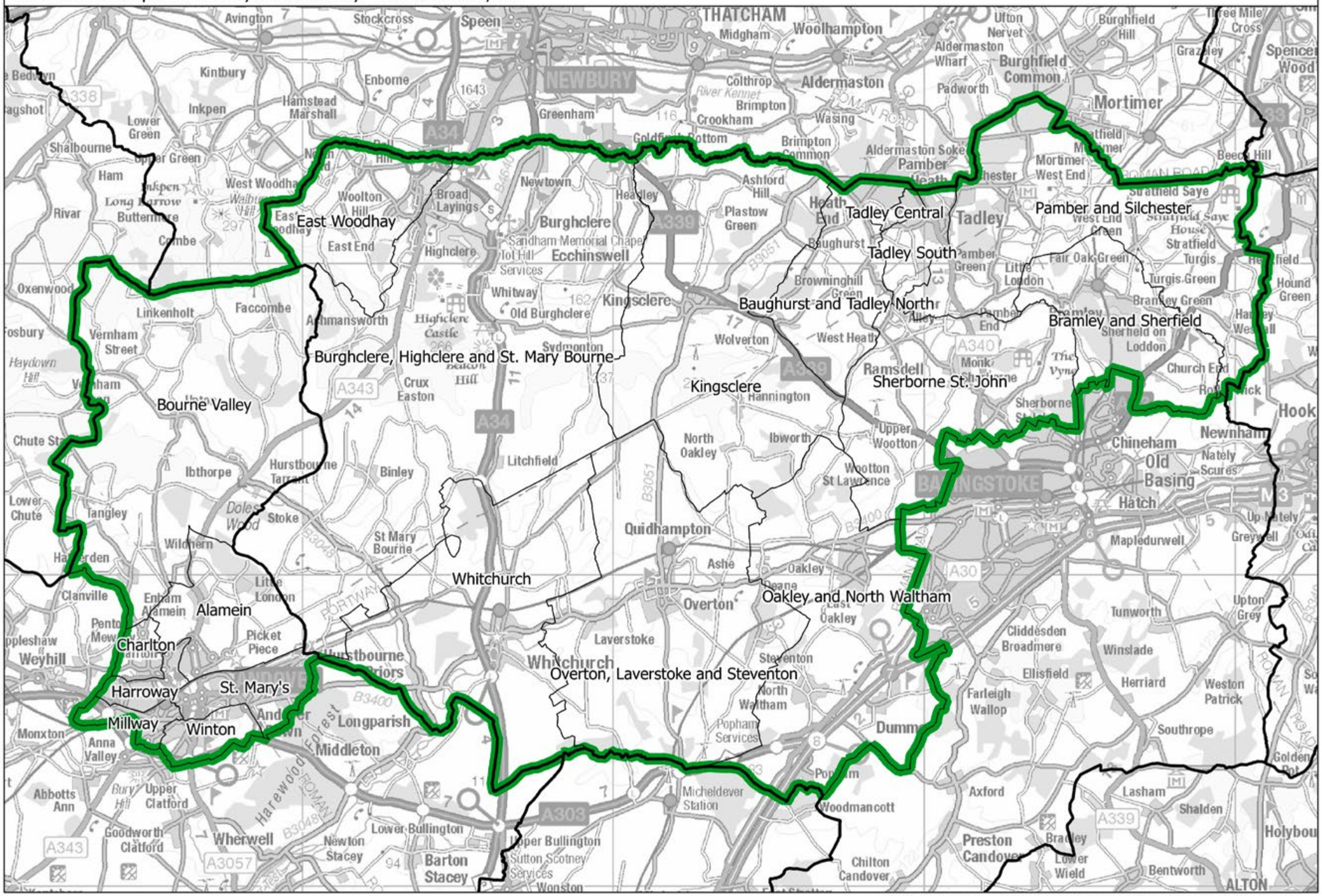

This map is based upon Ordnance Survey material with the permission of Ordnance Survey on behalf of the Keeper of Public Records © Crown copyright and database right 2018. Unauthorised reproduction infringes Crown copyright and database right. Boundary Commission for England 100018289. 2018.

North West Hampshire CC

Boundary Commission for England - South East Region
Final recommendation
Oxford Borough Constituency - Electorate 77,269

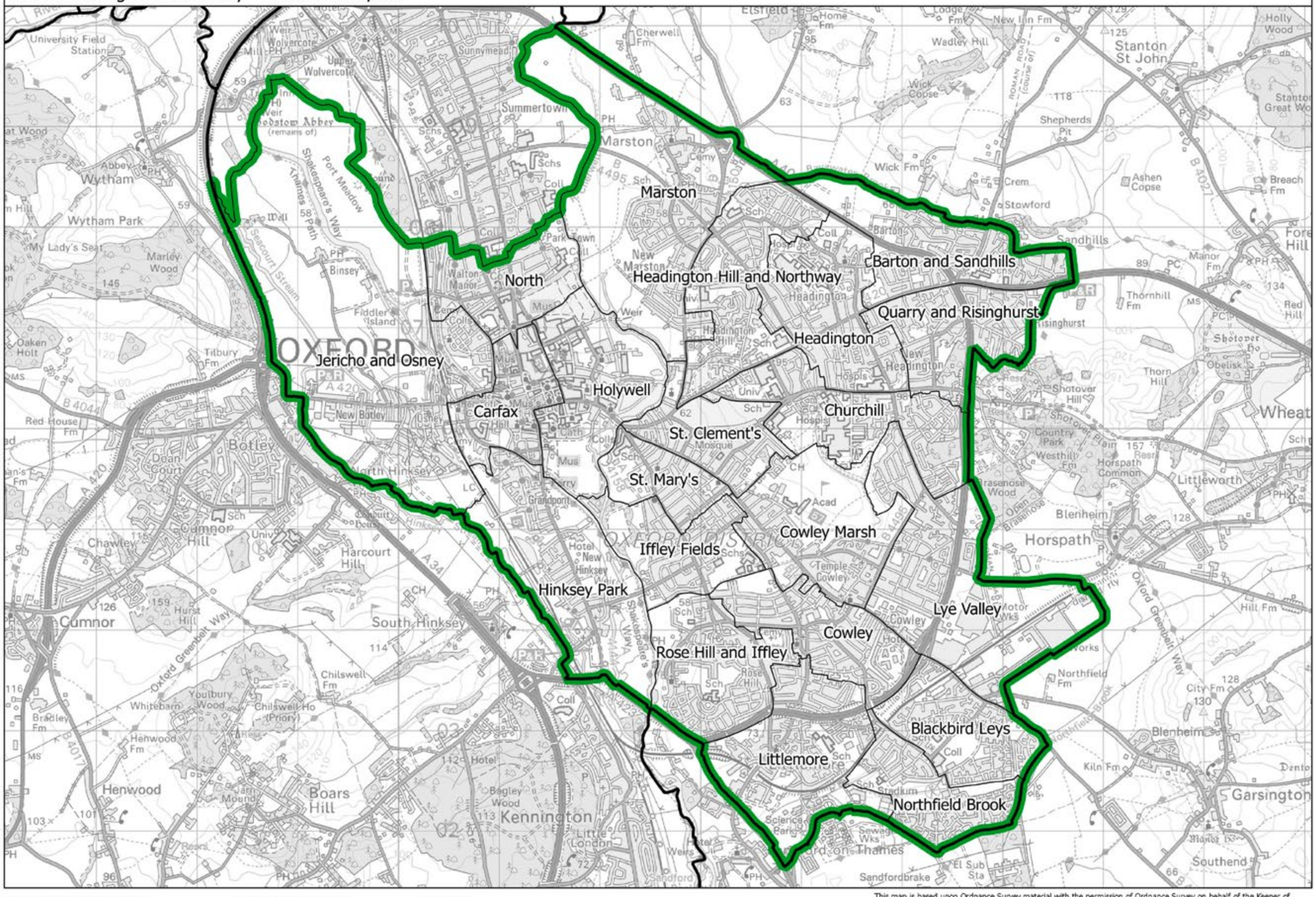

This map is based upon Ordnance Survey material with the permission of Ordnance Survey on behalf of the Keeper of Public Records © Crown copyright and database right 2018. Unauthorised reproduction infringes Crown copyright and database right. Boundary Commission for England 100018289. 2018.

Oxford BC

Boundary Commission for England - South East Region
Final recommendation
Portsmouth North Borough Constituency - Electorate 74,077

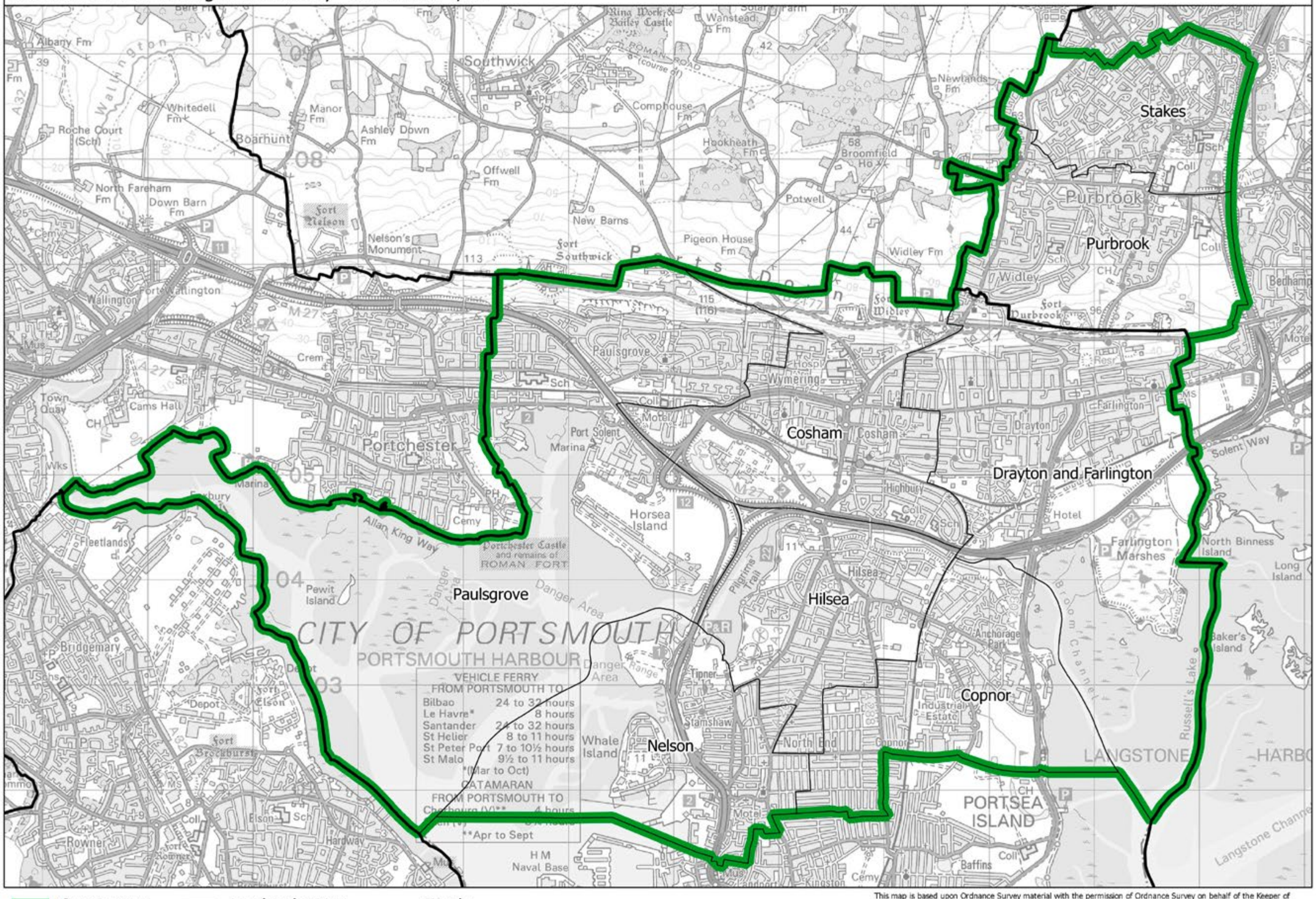

This map is based upon Ordnance Survey material with the permission of Ordnance Survey on behalf of the Keeper of Public Records © Crown copyright and database right 2018. Unauthorised reproduction infringes Crown copyright and database right. Boundary Commission for England 100018289. 2018.

Portsmouth North BC

Boundary Commission for England - South East Region
Final recommendation
Portsmouth South Borough Constituency - Electorate 75,389

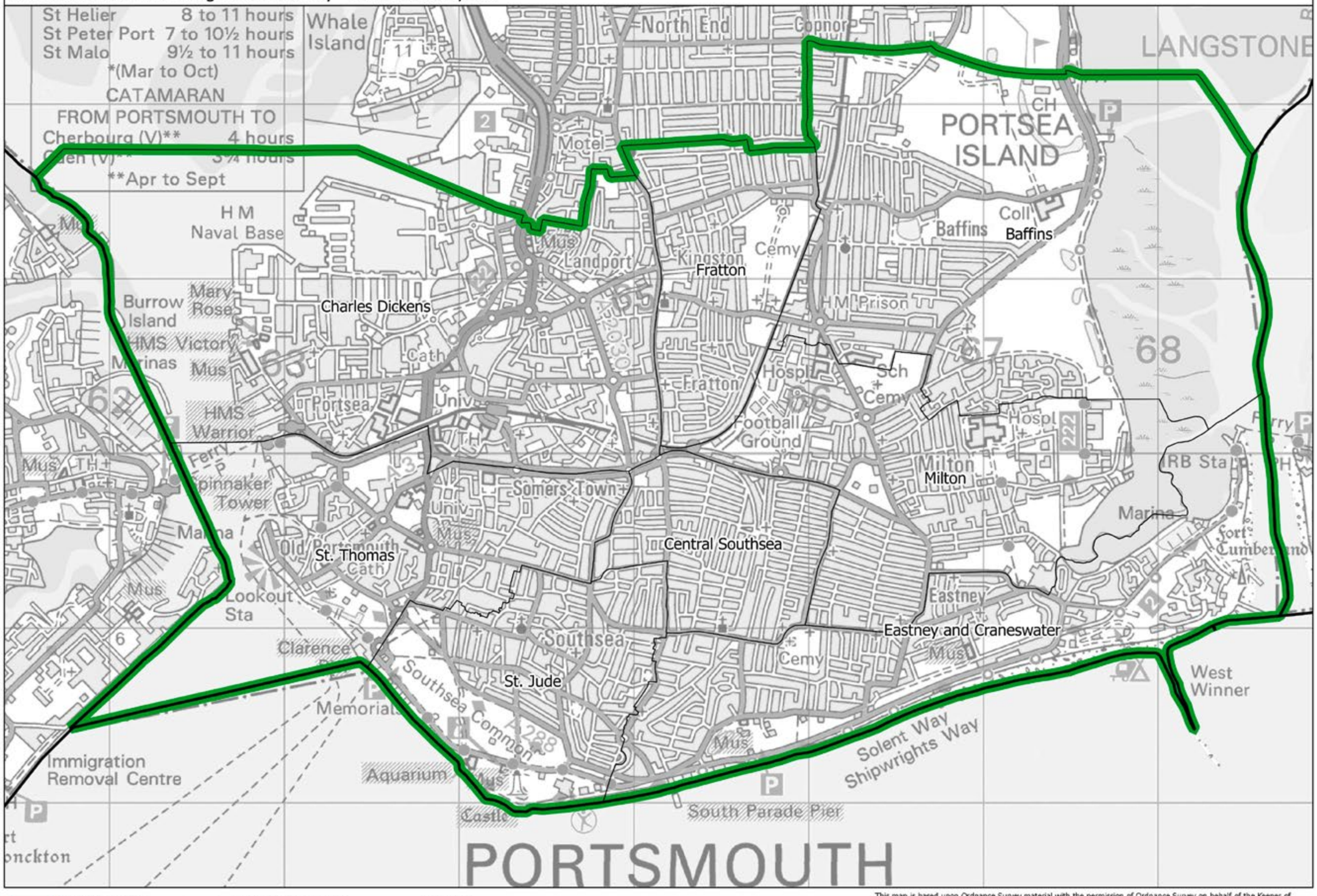

This map is based upon Ordnance Survey material with the permission of Ordnance Survey on behalf of the Keeper of Public Records © Crown copyright and database right 2018. Unauthorised reproduction infringes Crown copyright and database right. Boundary Commission for England 100018289. 2018.

Portsmouth South BC

Boundary Commission for England - South East Region
Final recommendation
Reading East Borough Constituency - Electorate 73,626

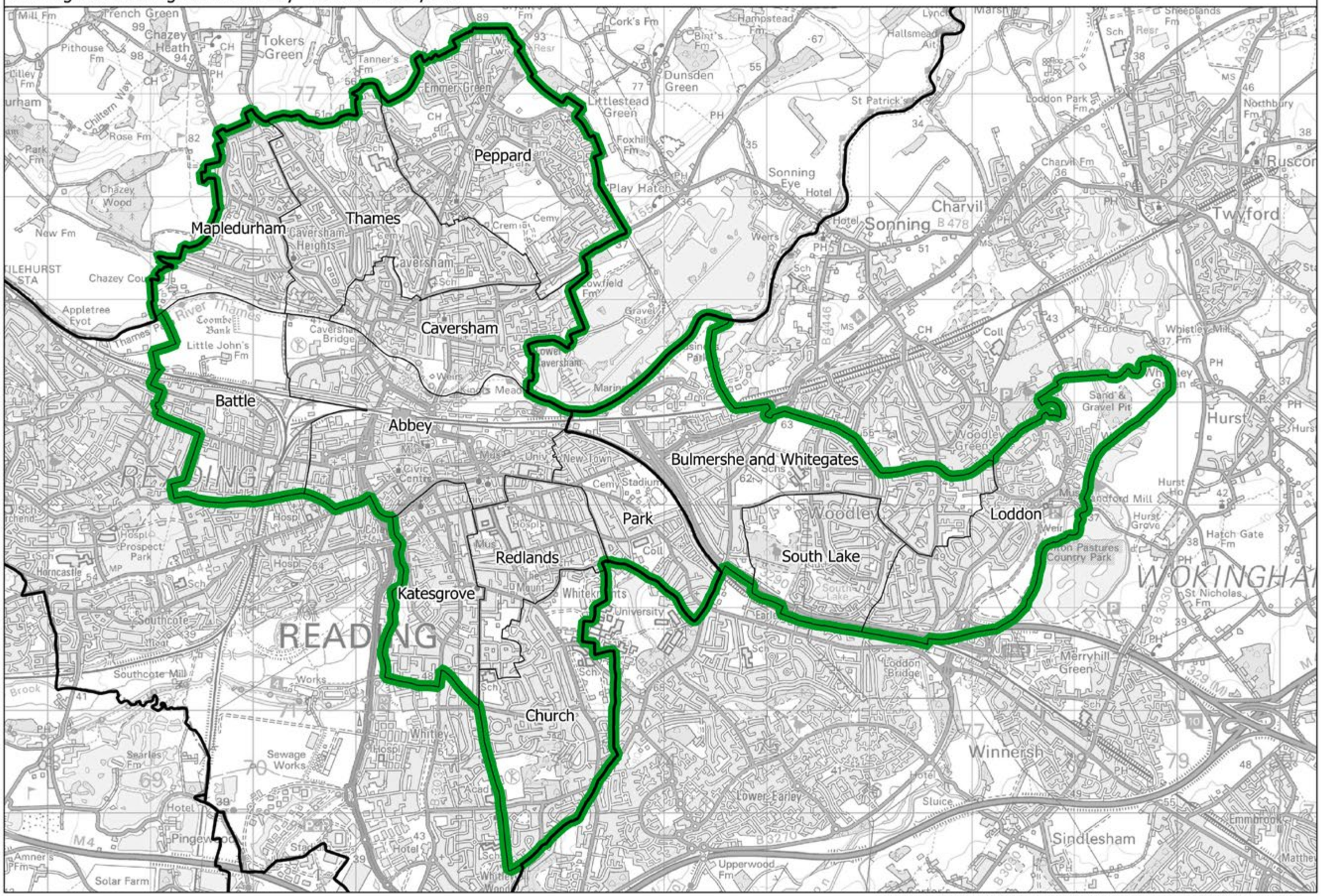

This map is based upon Ordnance Survey material with the permission of Ordnance Survey on behalf of the Keeper of Public Records © Crown copyright and database right 2018. Unauthorised reproduction infringes Crown copyright and database right. Boundary Commission for England 100018289. 2018.

Reading East BC

Boundary Commission for England - South East Region
Final recommendation
Reading West County Constituency - Electorate 71,155

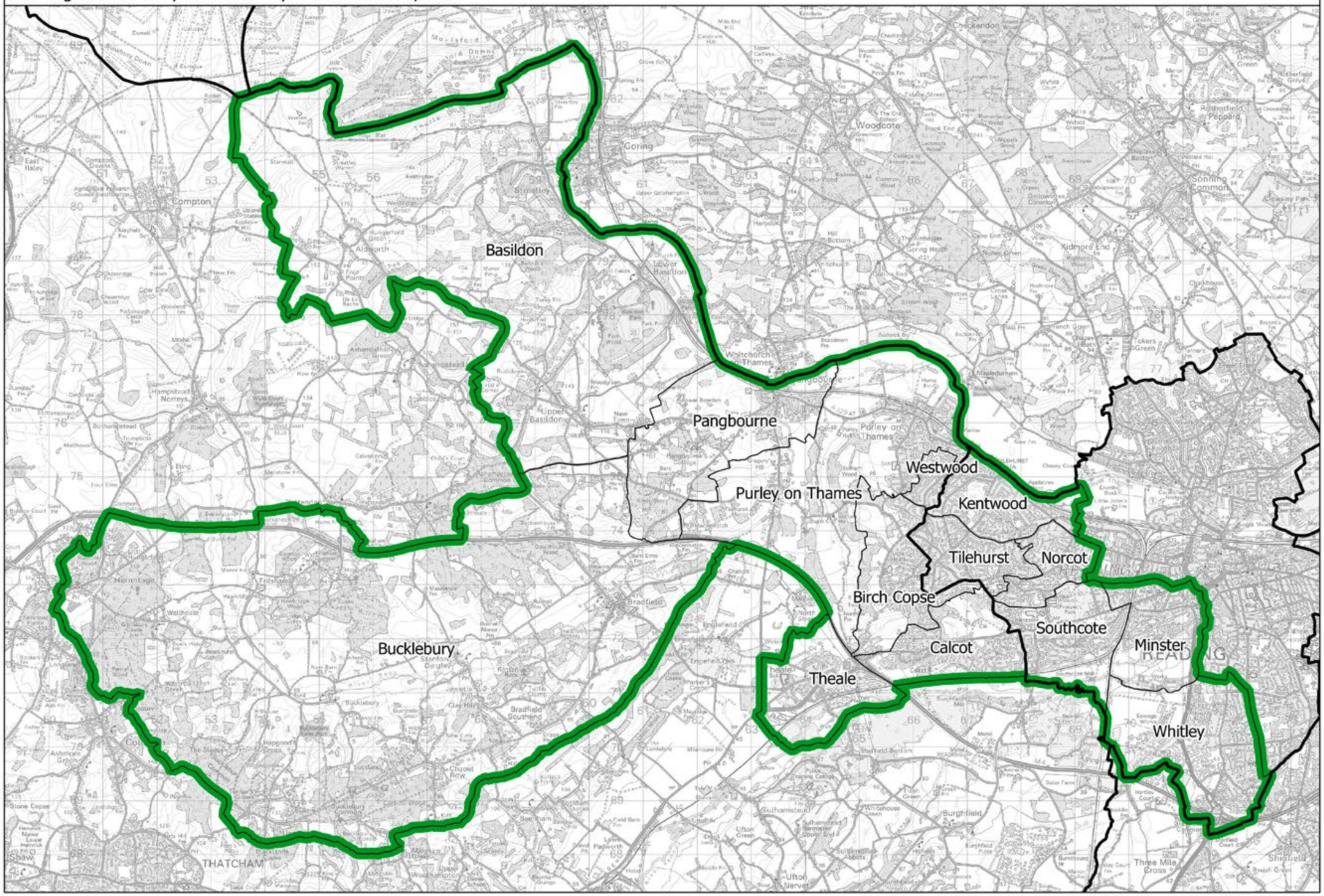

Reading West CC

Constituency — Local authorities — Wards

This map is based upon Ordnance Survey material with the permission of Ordnance Survey on behalf of the Keeper of Public Records © Crown copyright and database right 2018. Unauthorised reproduction infringes Crown copyright and database right. Boundary Commission for England 100018289. 2018.

Boundary Commission for England - South East Region
Final recommendation
Reigate Borough Constituency - Electorate 71,778

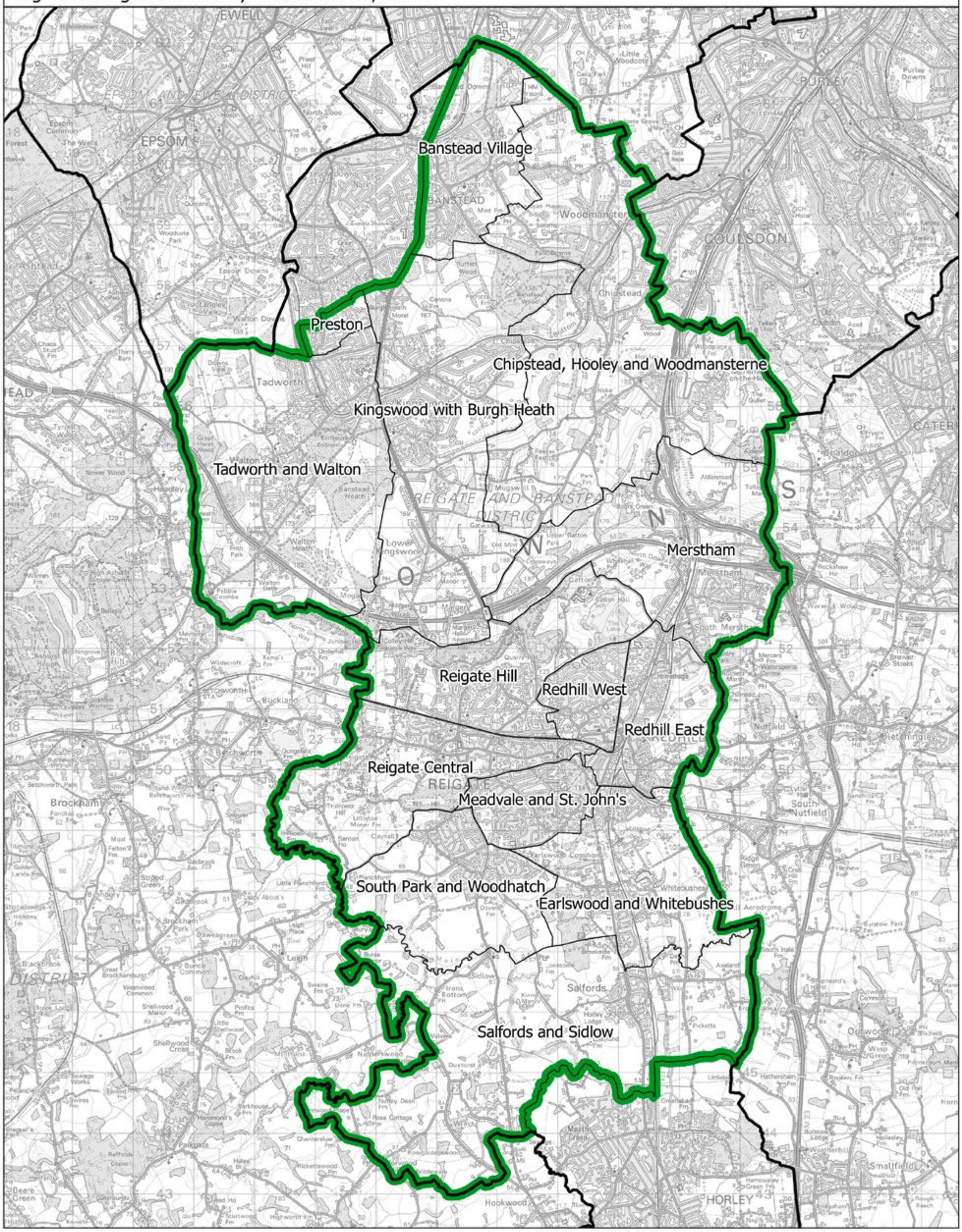

Constituency — Local authorities — Wards

This map is based upon Ordnance Survey material with the permission of Ordnance Survey on behalf of the Keeper of Public Records © Crown copyright and database right 2018. Unauthorised reproduction infringes Crown copyright and database right. Boundary Commission for England 100018289. 2018.

Boundary Commission for England - South East Region
Final recommendation
Rochester and Strood County Constituency - Electorate 75,317

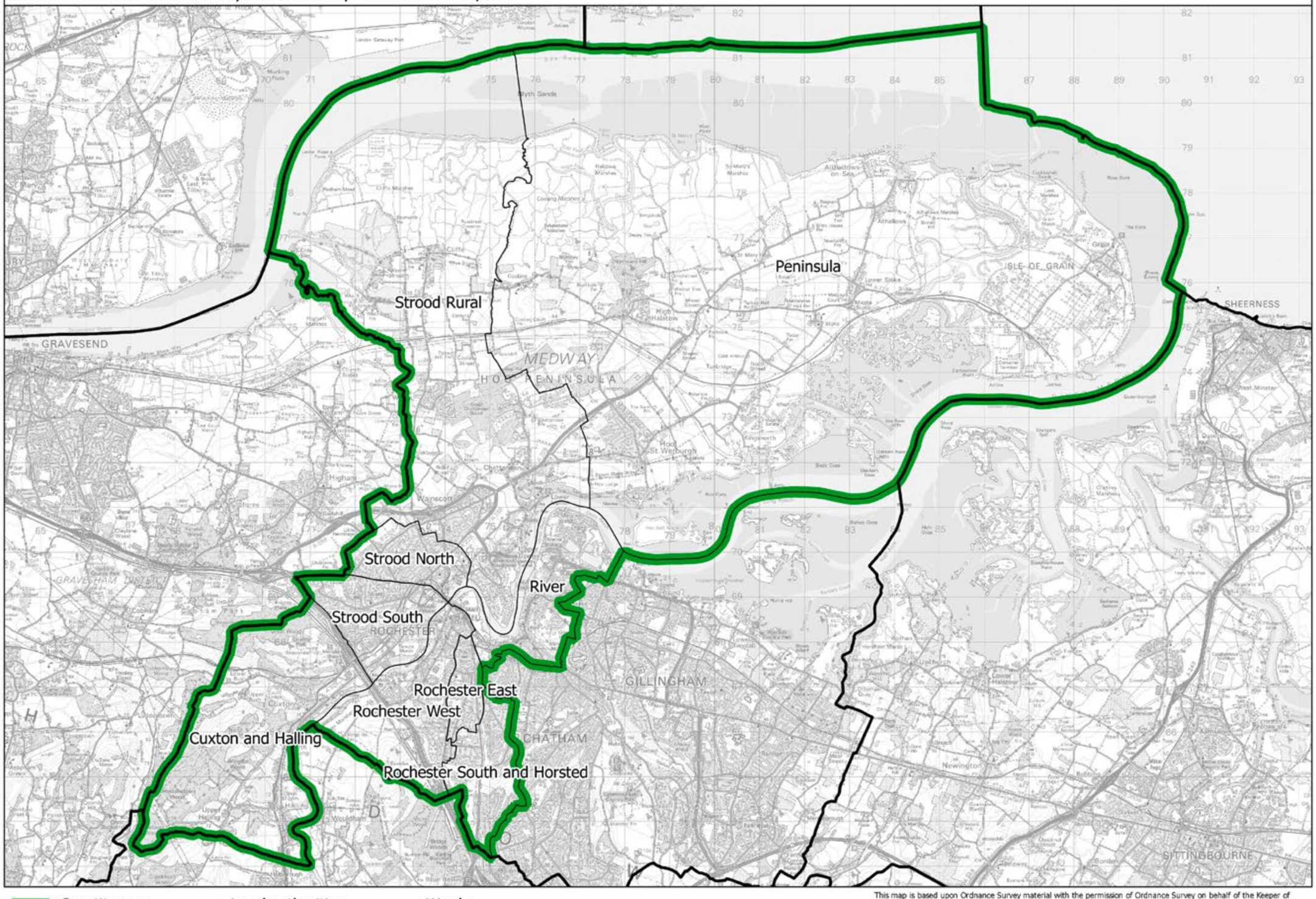

This map is based upon Ordnance Survey material with the permission of Ordnance Survey on behalf of the Keeper of Public Records © Crown copyright and database right 2018. Unauthorised reproduction infringes Crown copyright and database right. Boundary Commission for England 100018289. 2018.

Rochester and Strood CC

Boundary Commission for England - South East Region
Final recommendation
Runnymede and Weybridge County Constituency - Electorate 71,274

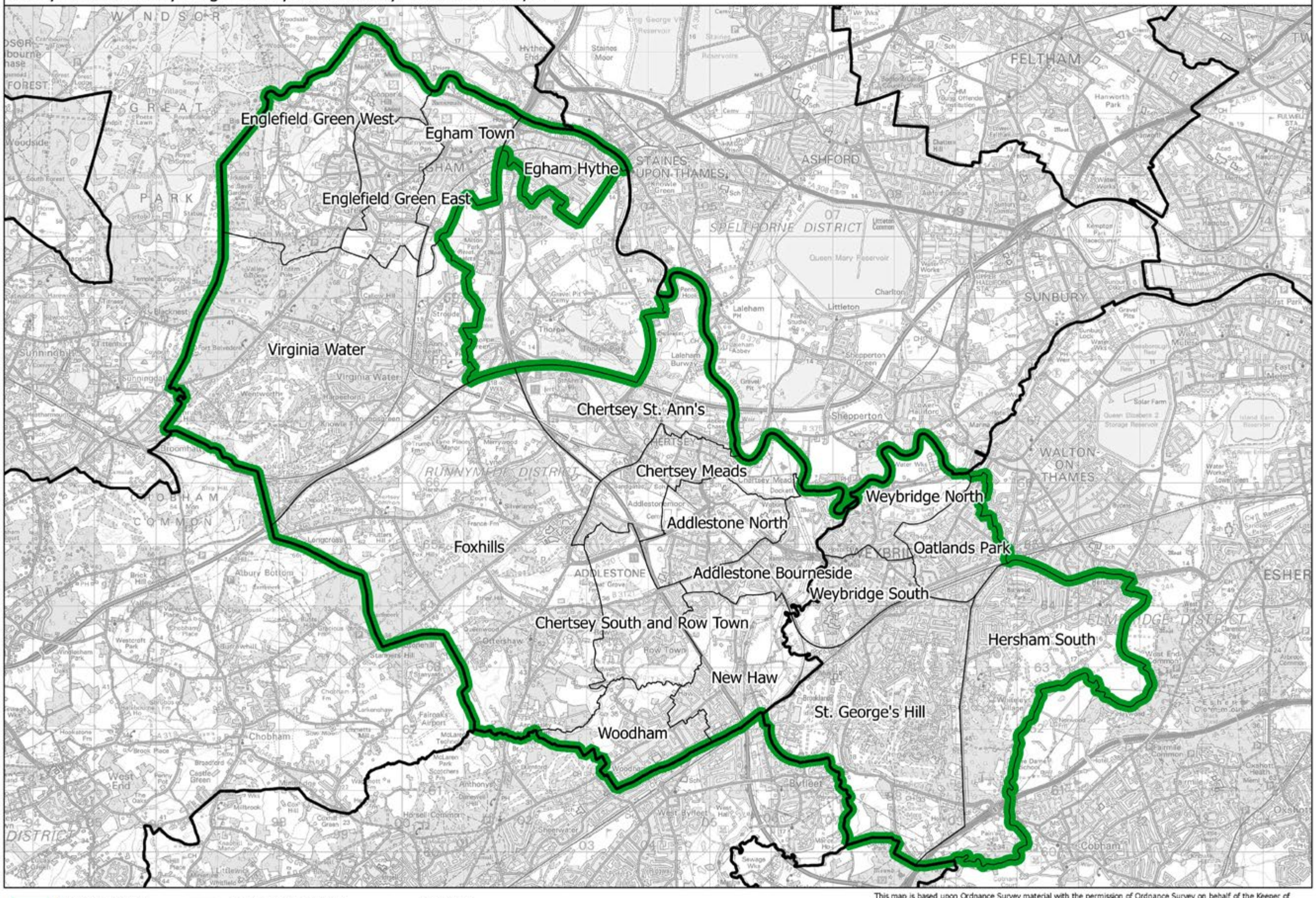

This map is based upon Ordnance Survey material with the permission of Ordnance Survey on behalf of the Keeper of Public Records © Crown copyright and database right 2018. Unauthorised reproduction infringes Crown copyright and database right. Boundary Commission for England 100018289. 2018.

Runnymede and Weybridge CC

Boundary Commission for England - South East Region
Final recommendation
Sevenoaks County Constituency - Electorate 72,561

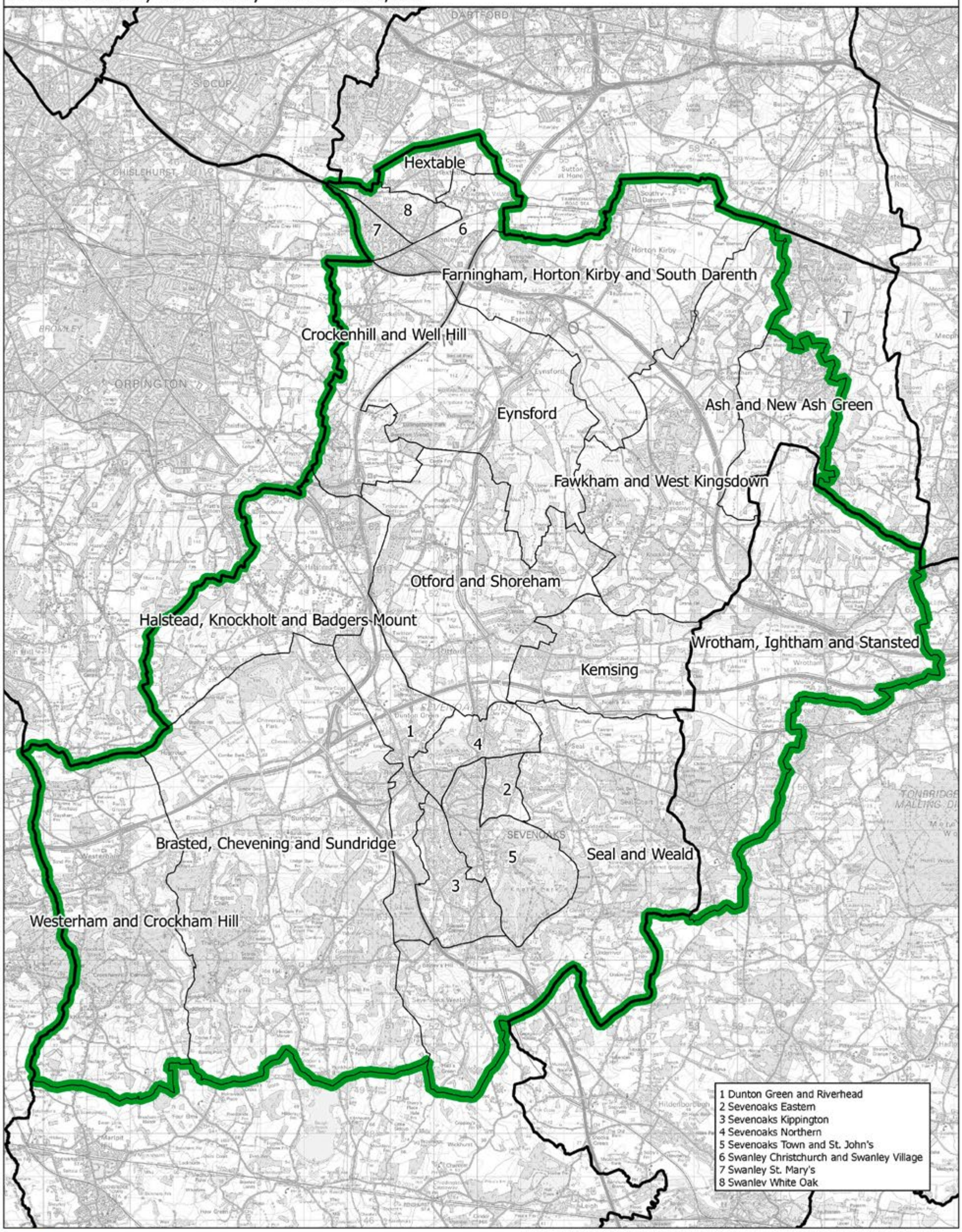

Constituency — Local authorities — Wards

This map is based upon Ordnance Survey material with the permission of Ordnance Survey on behalf of the Keeper of Public Records © Crown copyright and database right 2018. Unauthorised reproduction infringes Crown copyright and database right. Boundary Commission for England 100018289. 2018.

Boundary Commission for England - South East Region
Final recommendation
Sittingbourne and Sheppey County Constituency - Electorate 75,638

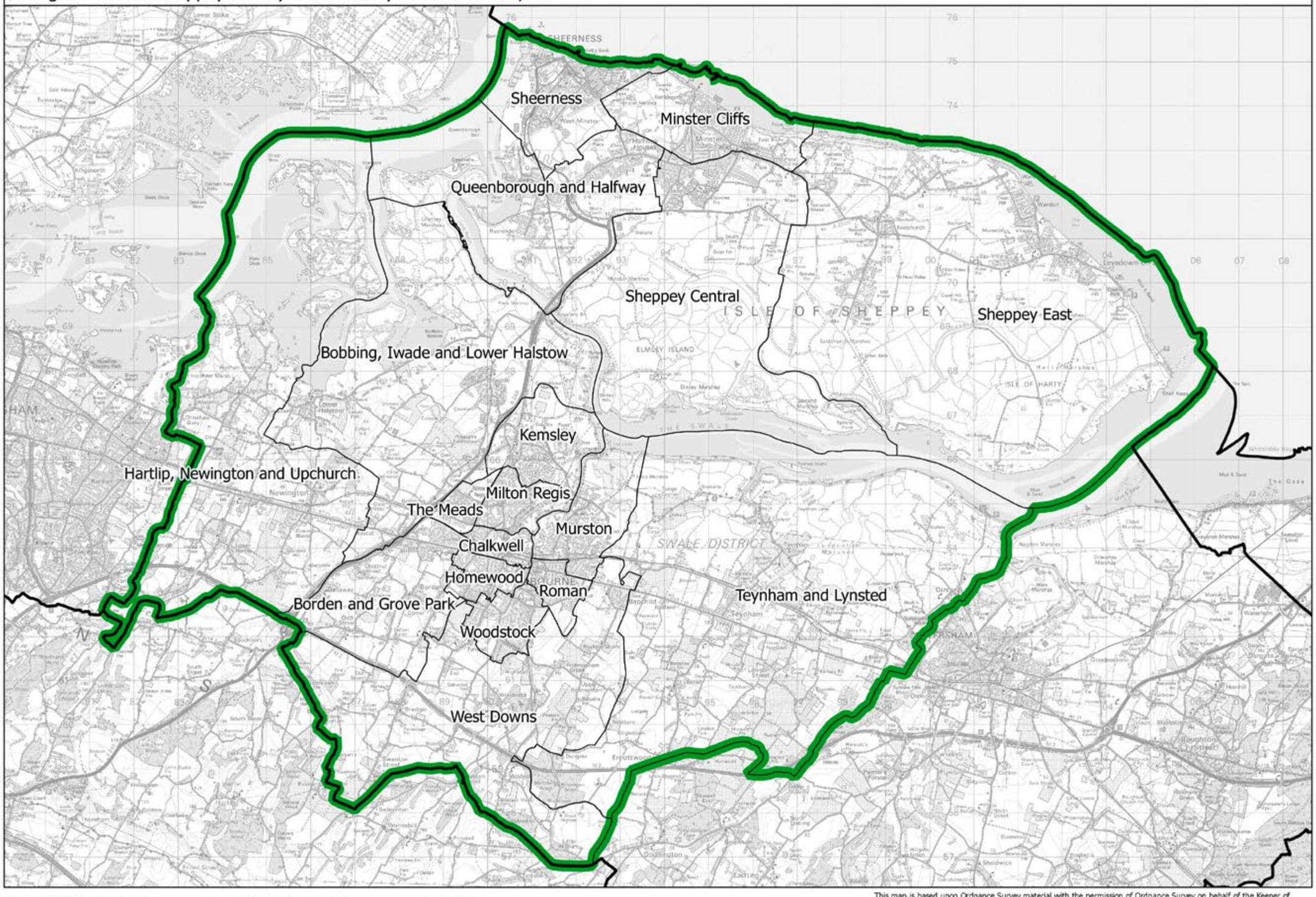

This map is based upon Ordnance Survey material with the permission of Ordnance Survey on behalf of the Keeper of Public Records © Crown copyright and database right 2018. Unauthorised reproduction infringes Crown copyright and database right. Boundary Commission for England 100018289. 2018.

Sittingbourne and Sheppey CC

Boundary Commission for England - South East Region
Final recommendation
Slough Borough Constituency - Electorate 76,668

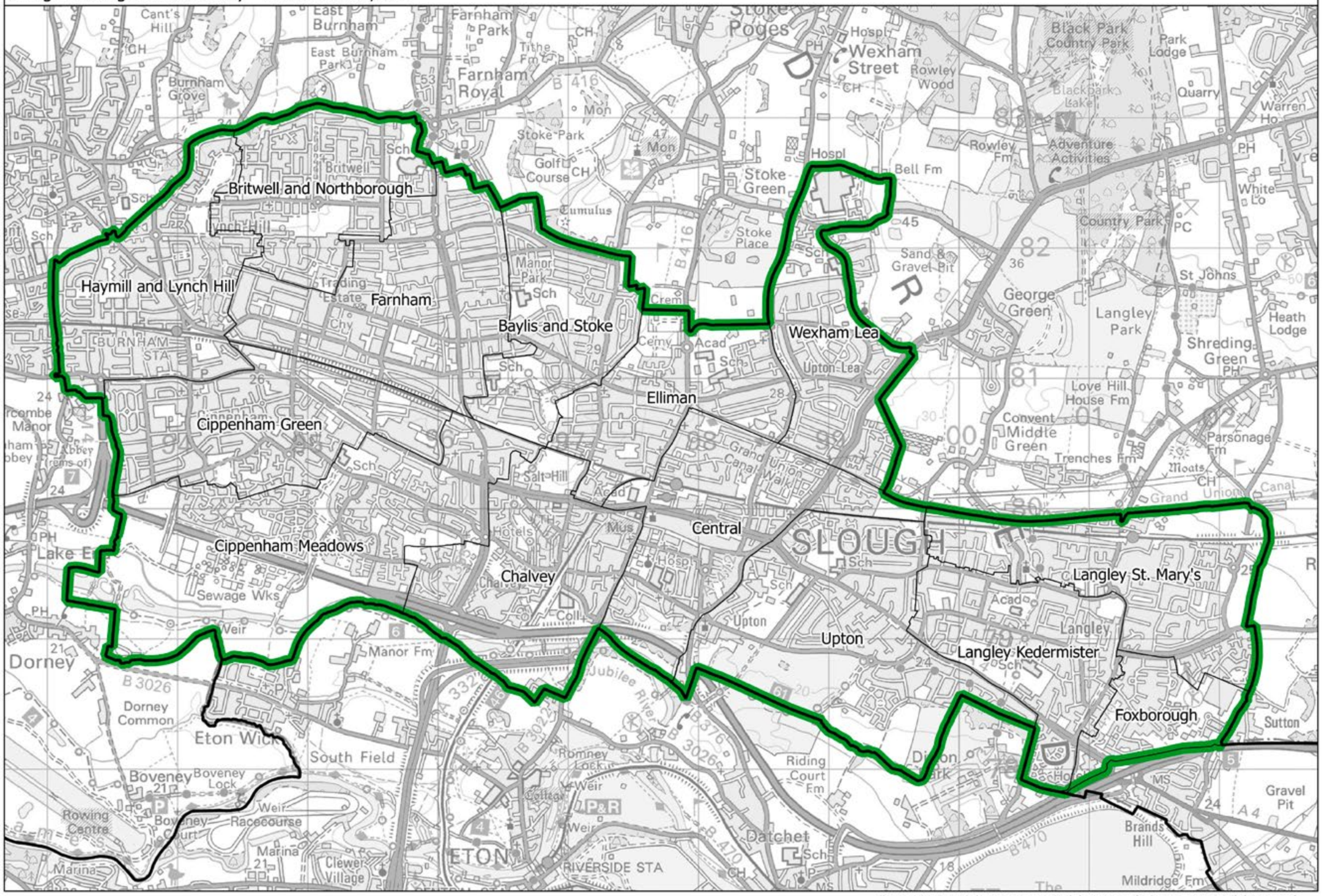

This map is based upon Ordnance Survey material with the permission of Ordnance Survey on behalf of the Keeper of Public Records © Crown copyright and database right 2018. Unauthorised reproduction infringes Crown copyright and database right. Boundary Commission for England 100018289. 2018.

Slough BC

Boundary Commission for England - South East Region
Final recommendation
South West Surrey County Constituency - Electorate 74,494

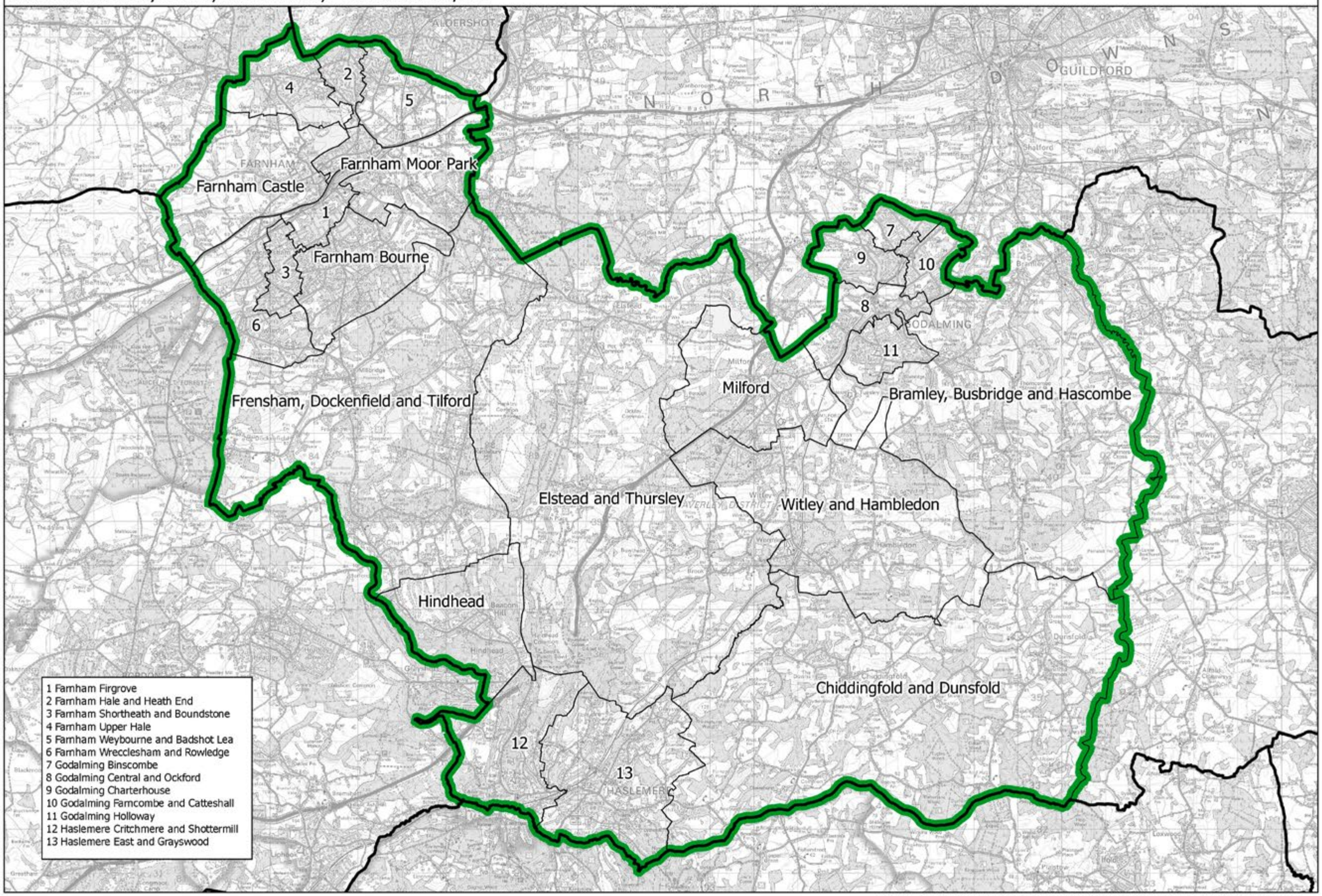

This map is based upon Ordnance Survey material with the permission of Ordnance Survey on behalf of the Keeper of Public Records © Crown copyright and database right 2018. Unauthorised reproduction infringes Crown copyright and database right. Boundary Commission for England 100018289. 2018.

South West Surrey CC

Southampton Itchen BC

Boundary Commission for England - South East Region
Final recommendation
Southampton Itchen Borough Constituency - Electorate 75,474

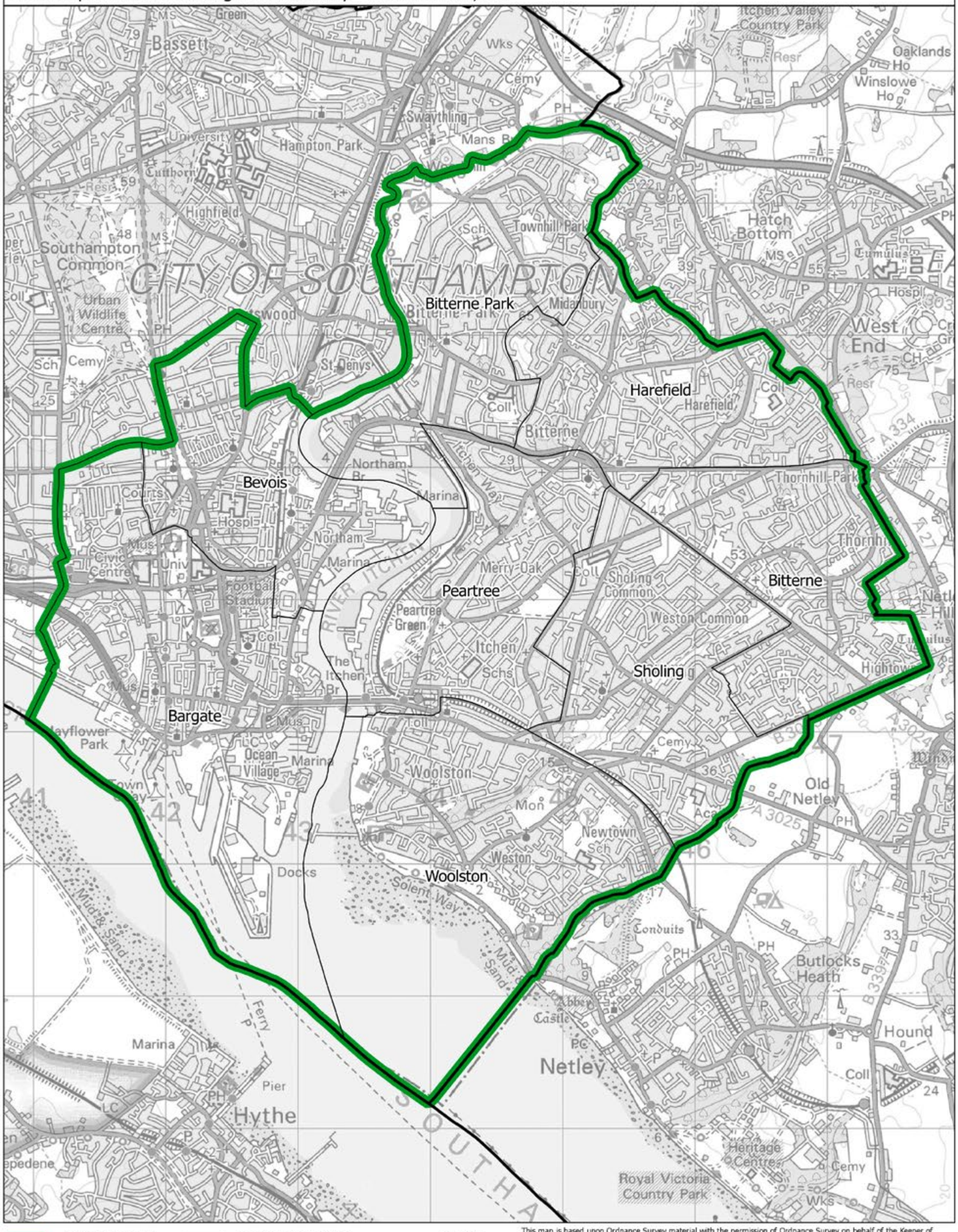

This map is based upon Ordnance Survey material with the permission of Ordnance Survey on behalf of the Keeper of Public Records © Crown copyright and database right 2018. Unauthorised reproduction infringes Crown copyright and database right. Boundary Commission for England 100018289. 2018.

Boundary Commission for England - South East Region
Final recommendation
Southampton Test Borough Constituency - Electorate 72,705

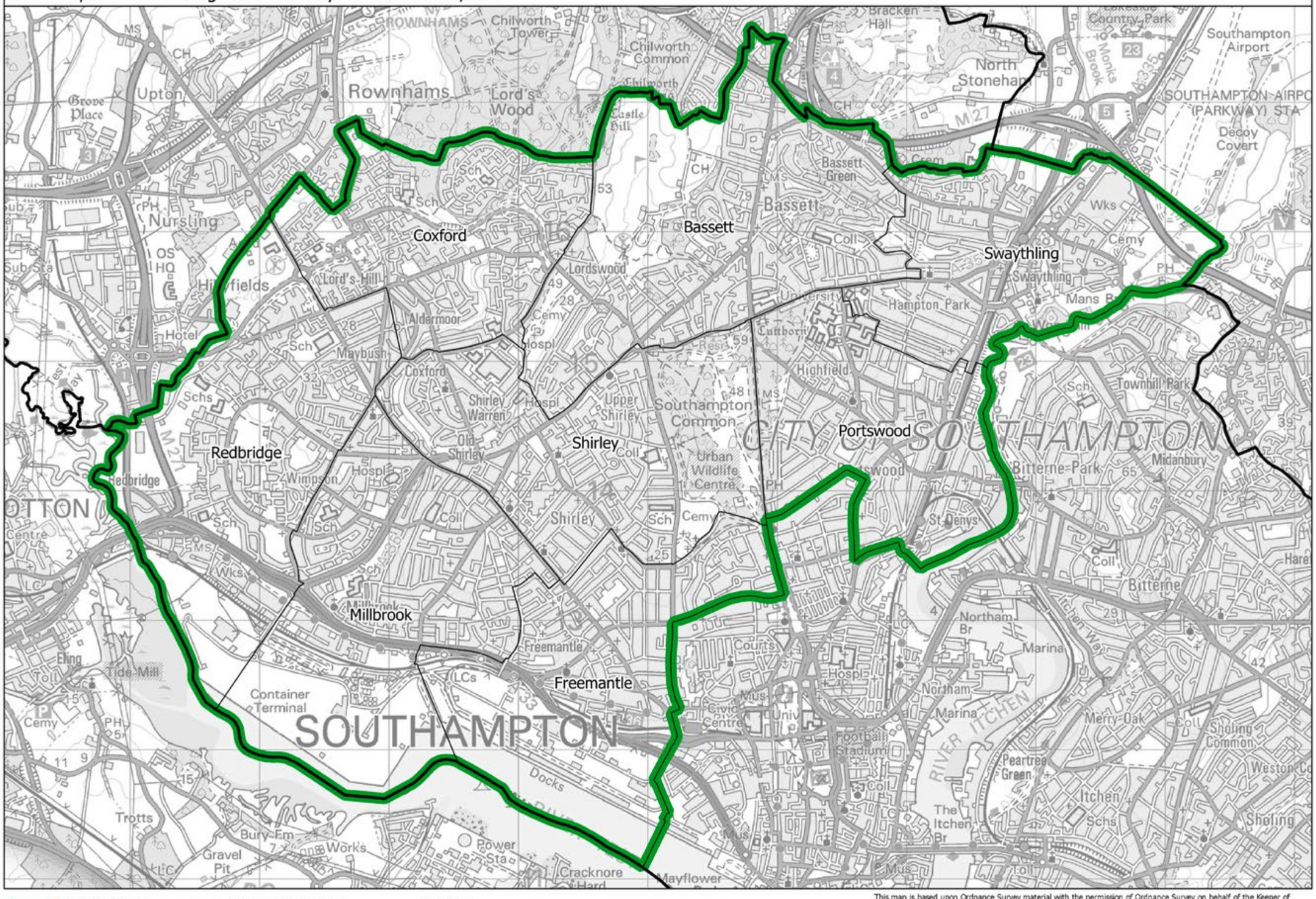

Constituency — Local authorities — Wards

This map is based upon Ordnance Survey material with the permission of Ordnance Survey on behalf of the Keeper of Public Records © Crown copyright and database right 2018. Unauthorised reproduction infringes Crown copyright and database right. Boundary Commission for England 100018289. 2018.

Southampton Test BC

Boundary Commission for England - South East Region
Final recommendation
Spelthorne Borough Constituency - Electorate 74,418

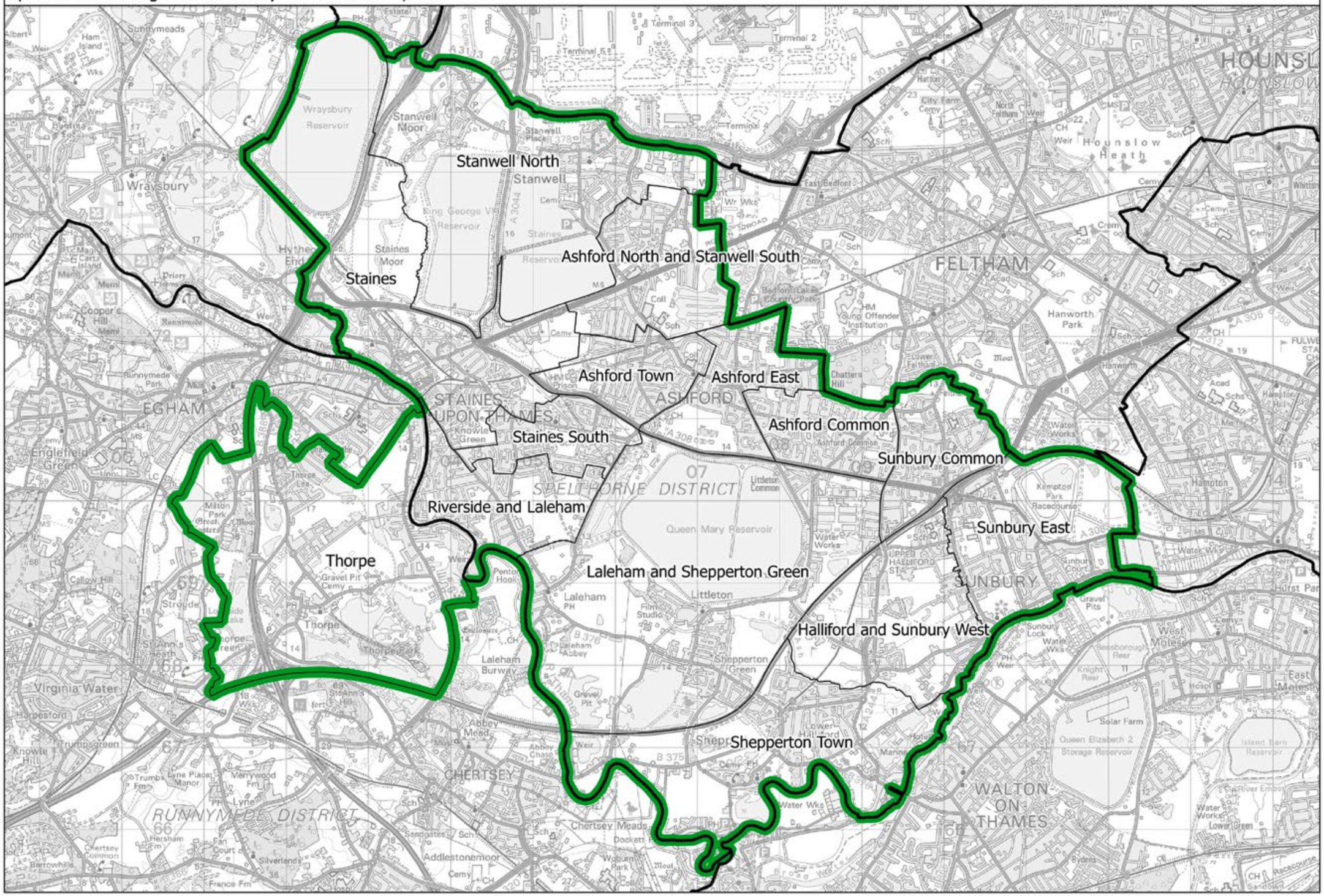

Constituency — Local authorities — Wards

This map is based upon Ordnance Survey material with the permission of Ordnance Survey on behalf of the Keeper of Public Records © Crown copyright and database right 2018. Unauthorised reproduction infringes Crown copyright and database right. Boundary Commission for England 100018289. 2018.

Boundary Commission for England - South East Region
Final recommendation
Surrey Heath County Constituency - Electorate 74,329

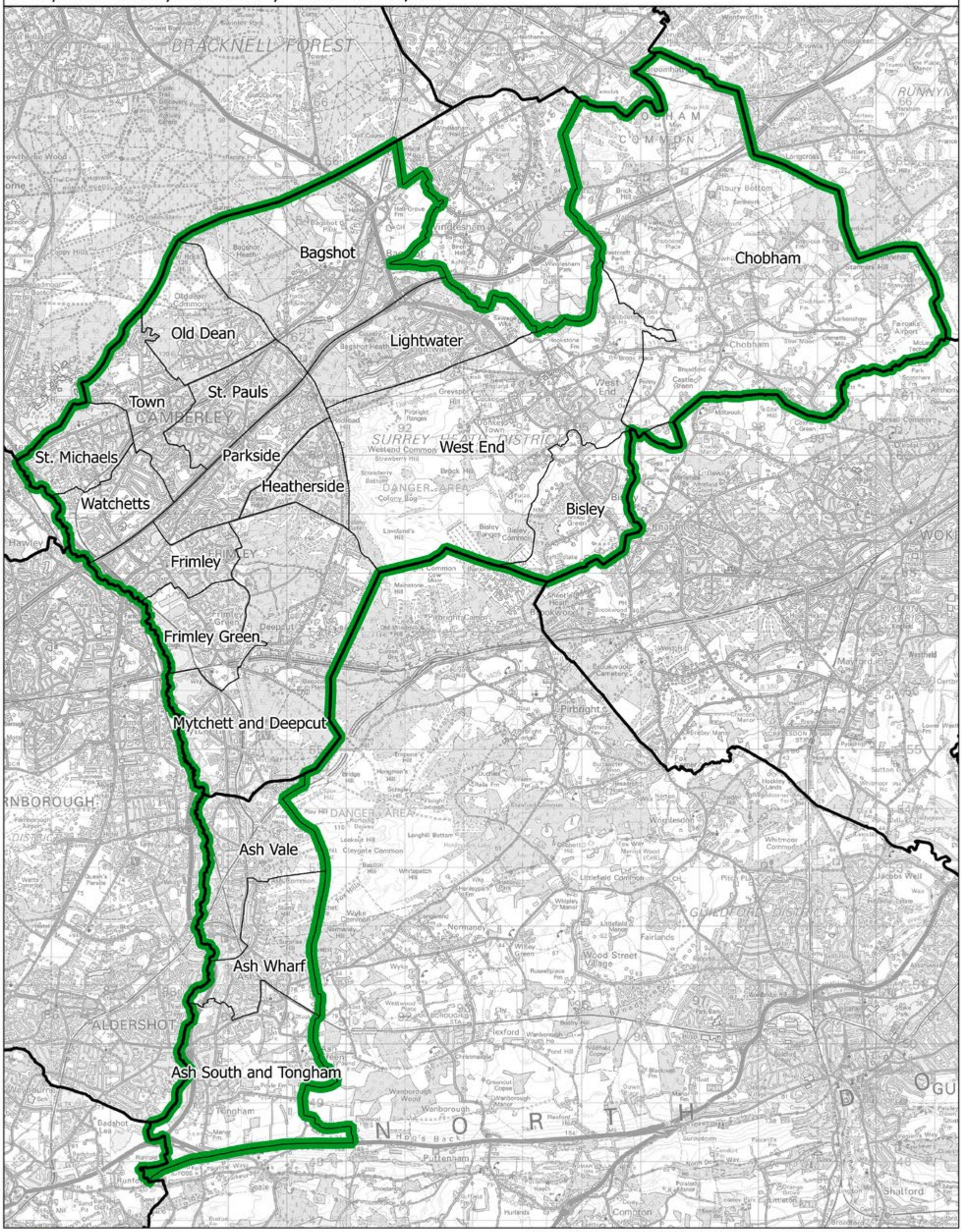

This map is based upon Ordnance Survey material with the permission of Ordnance Survey on behalf of the Keeper of Public Records © Crown copyright and database right 2018. Unauthorised reproduction infringes Crown copyright and database right. Boundary Commission for England 100018289. 2018.

Surrey Heath CC

Boundary Commission for England - South East Region
Final recommendation
Test Valley County Constituency - Electorate 74,805

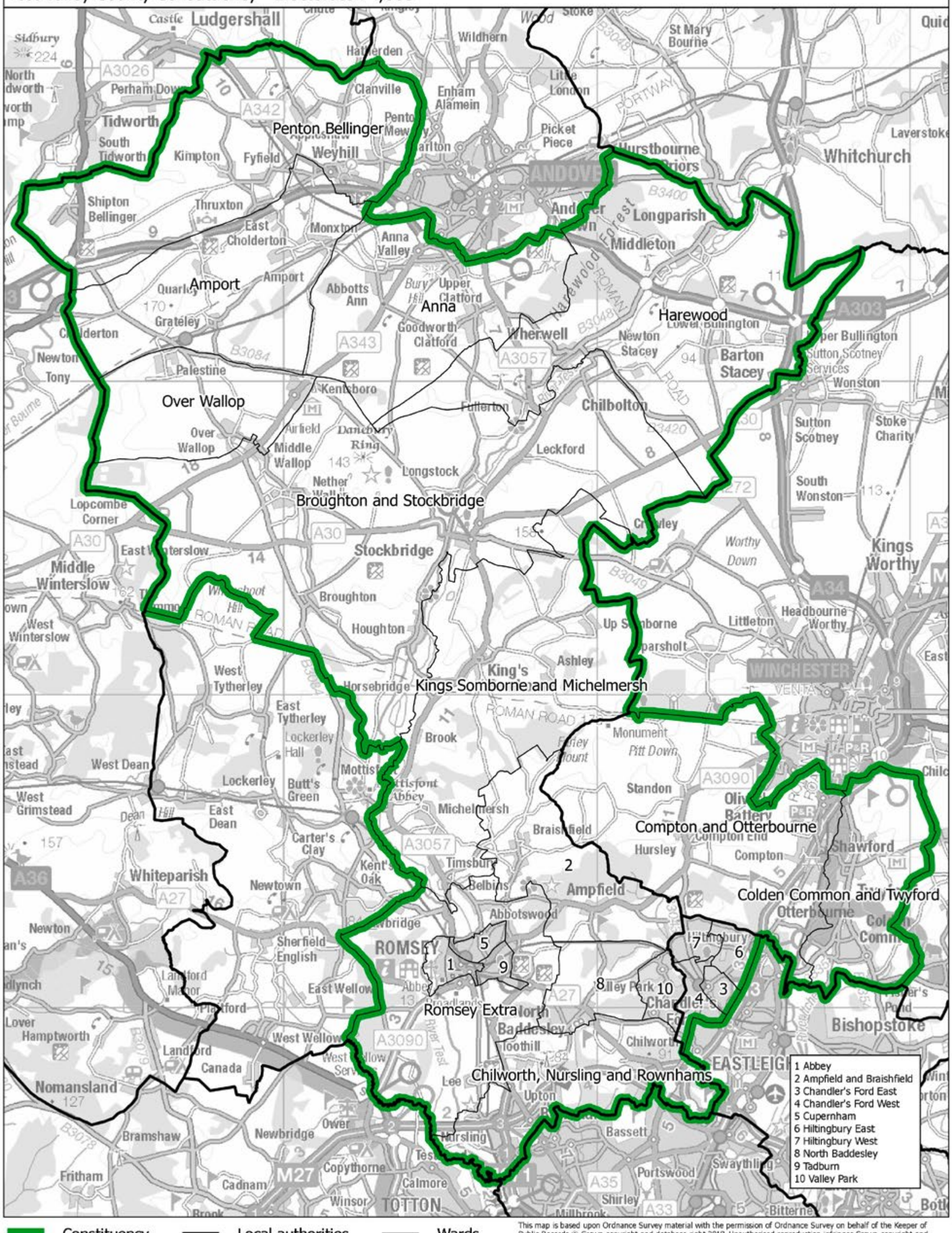

Constituency — Local authorities — Wards

This map is based upon Ordnance Survey material with the permission of Ordnance Survey on behalf of the Keeper of Public Records © Crown copyright and database right 2018. Unauthorised reproduction infringes Crown copyright and database right. Boundary Commission for England 100018289. 2018.

Boundary Commission for England - South East Region
Final recommendation
Tonbridge County Constituency - Electorate 74,860

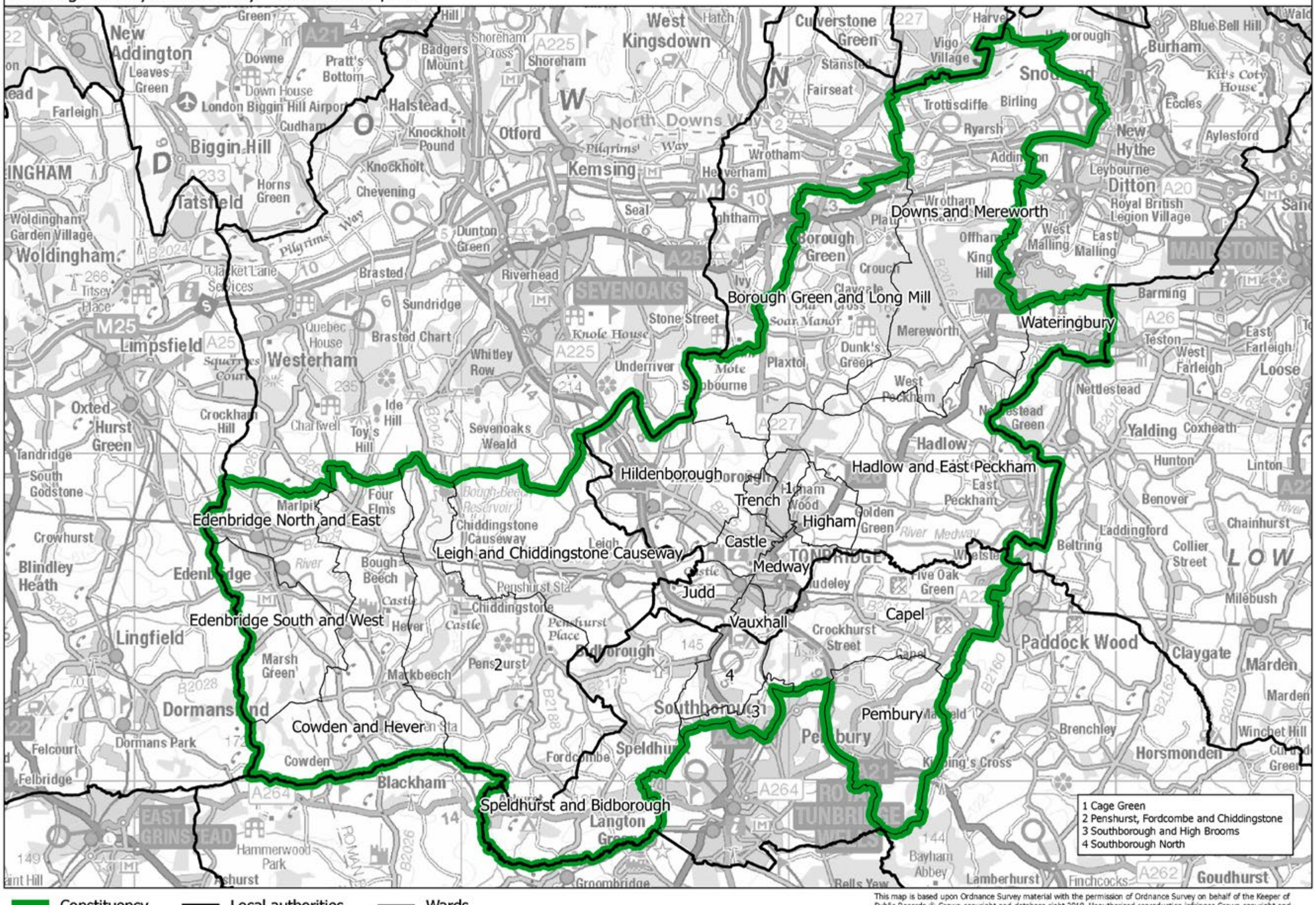

This map is based upon Ordnance Survey material with the permission of Ordnance Survey on behalf of the Keeper of Public Records © Crown copyright and database right 2018. Unauthorised reproduction infringes Crown copyright and database right. Boundary Commission for England 100018289. 2018.

Tonbridge CC

Tunbridge Wells and Crowborough CC

Boundary Commission for England - South East Region
Final recommendation
Tunbridge Wells and Crowborough County Constituency - Electorate 74,555

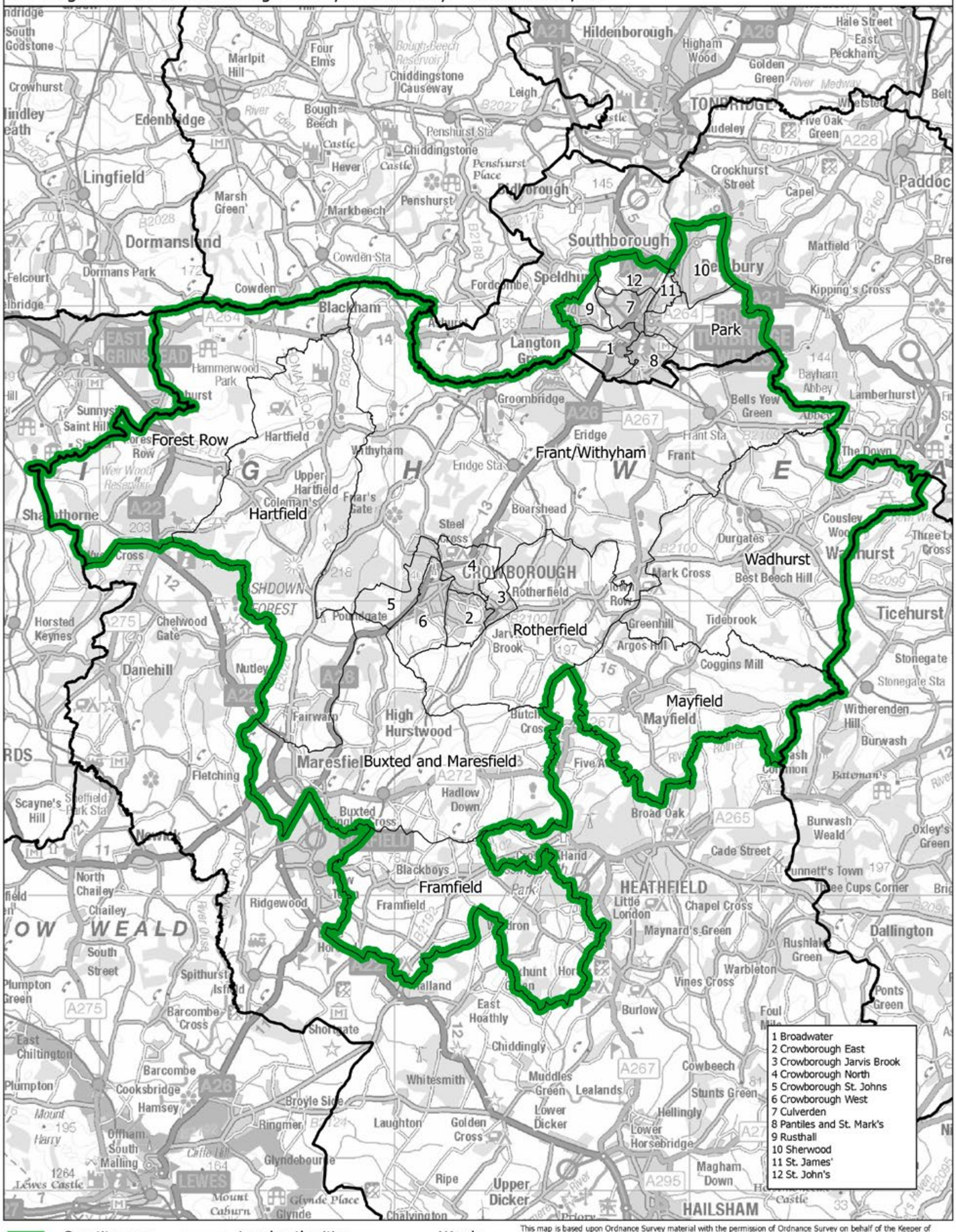

This map is based upon Ordnance Survey material with the permission of Ordnance Survey on behalf of the Keeper of Public Records © Crown copyright and database right 2018. Unauthorised reproduction infringes Crown copyright and database right. Boundary Commission for England 100018289. 2018.

Boundary Commission for England - South East Region
Final recommendation
Wantage County Constituency - Electorate 76,505

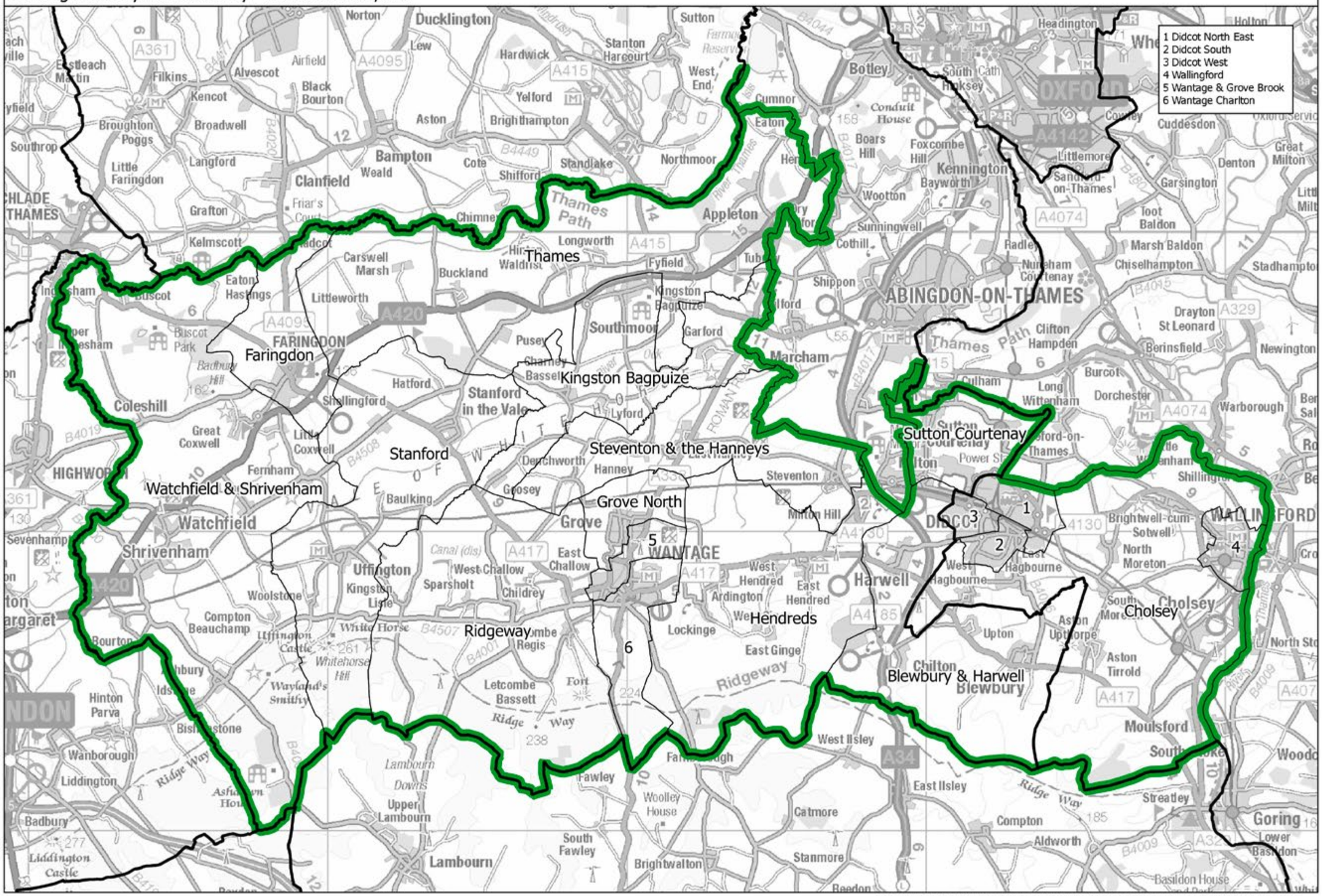

This map is based upon Ordnance Survey material with the permission of Ordnance Survey on behalf of the Keeper of Public Records © Crown copyright and database right 2018. Unauthorised reproduction infringes Crown copyright and database right. Boundary Commission for England 100018289. 2018.

Wantage CC

Weald of Kent CC

Boundary Commission for England - South East Region
Final recommendation
Weald of Kent County Constituency - Electorate 72,293

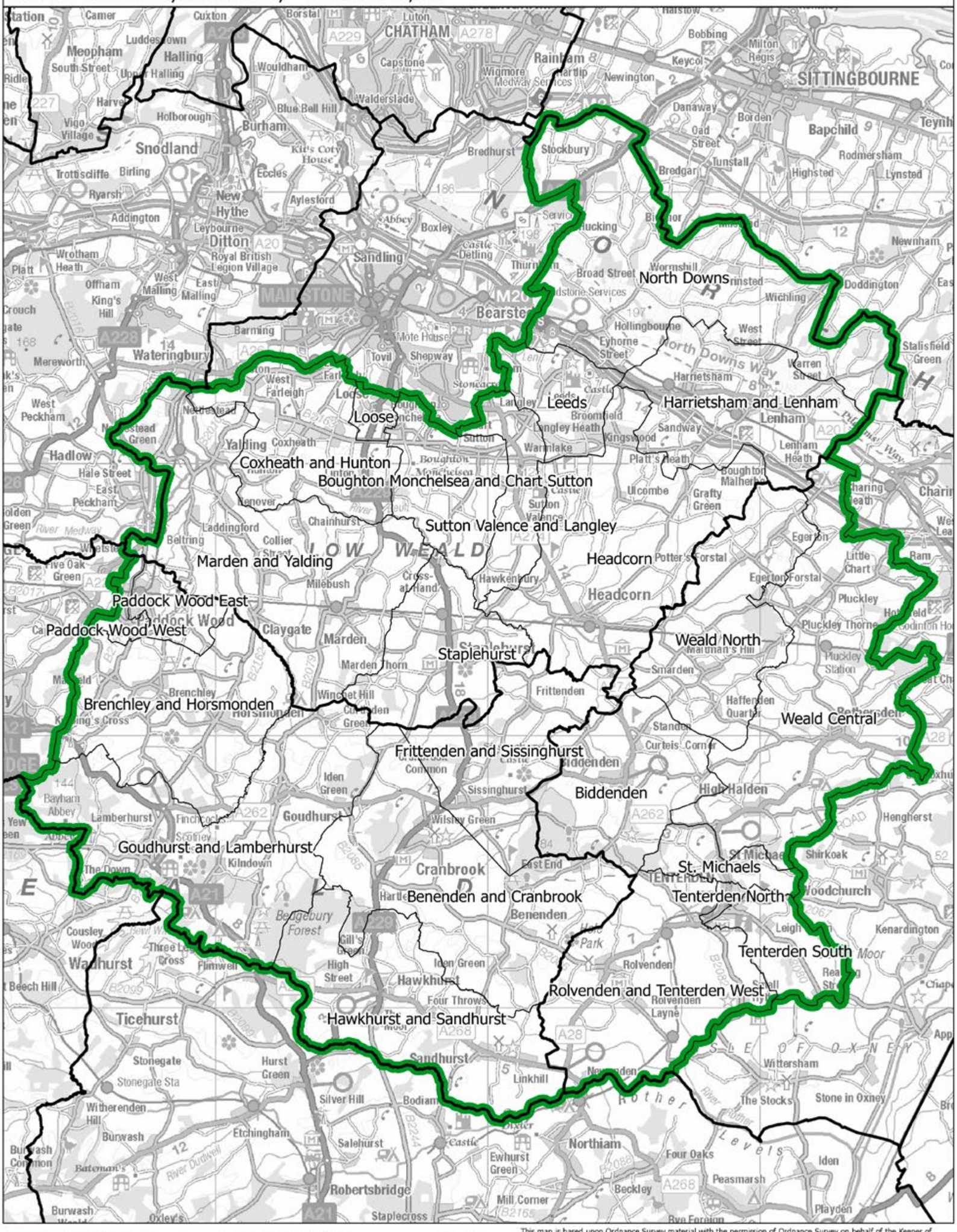

This map is based upon Ordnance Survey material with the permission of Ordnance Survey on behalf of the Keeper of Public Records © Crown copyright and database right 2018. Unauthorised reproduction infringes Crown copyright and database right. Boundary Commission for England 100018289. 2018.

Boundary Commission for England - South East Region
Final recommendation
Winchester County Constituency - Electorate 76,083

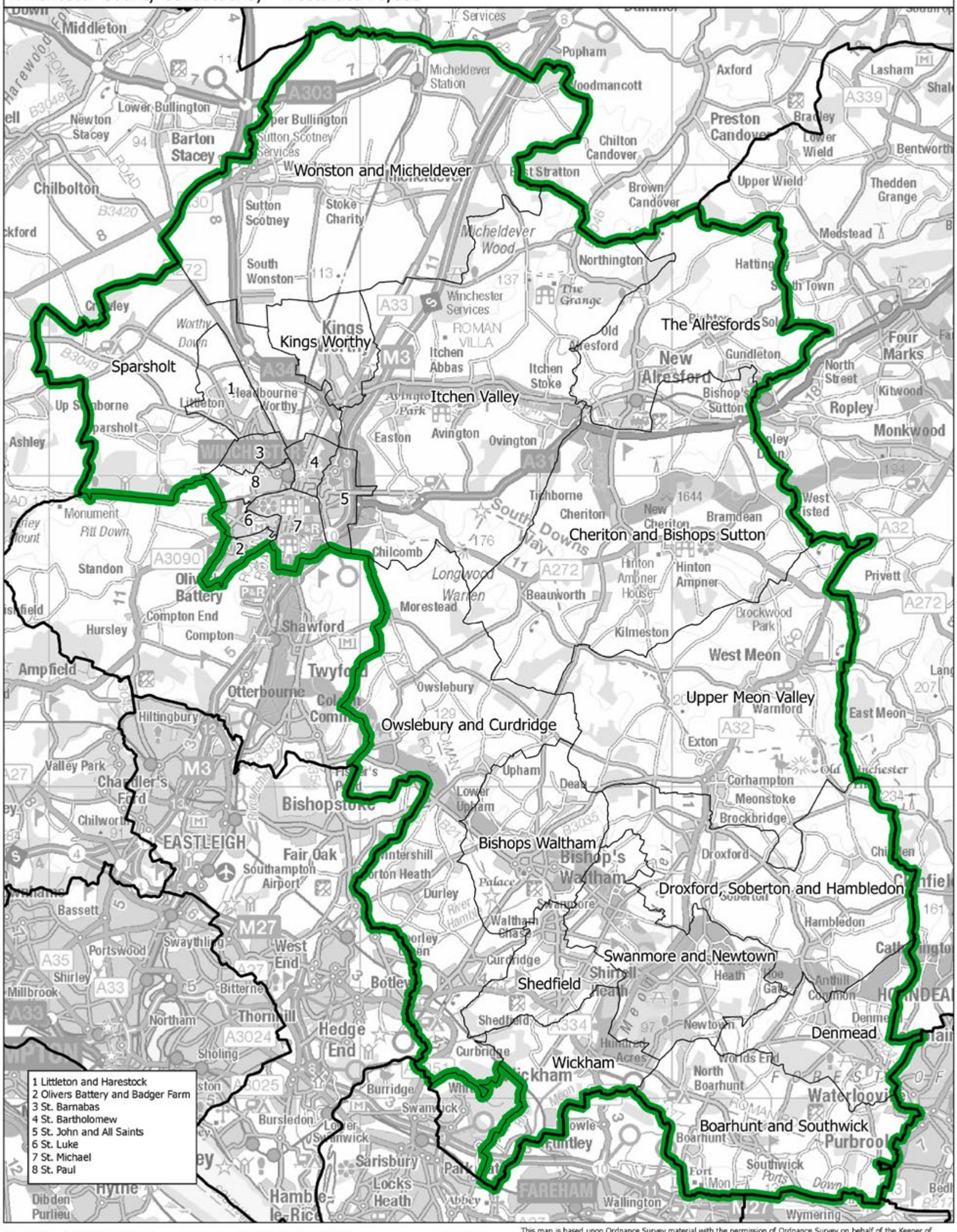

This map is based upon Ordnance Survey material with the permission of Ordnance Survey on behalf of the Keeper of Public Records © Crown copyright and database right 2018. Unauthorised reproduction infringes Crown copyright and database right. Boundary Commission for England 100018289. 2018.

Winchester CC

Boundary Commission for England - South East Region
Final recommendation
Windsor County Constituency - Electorate 72,090

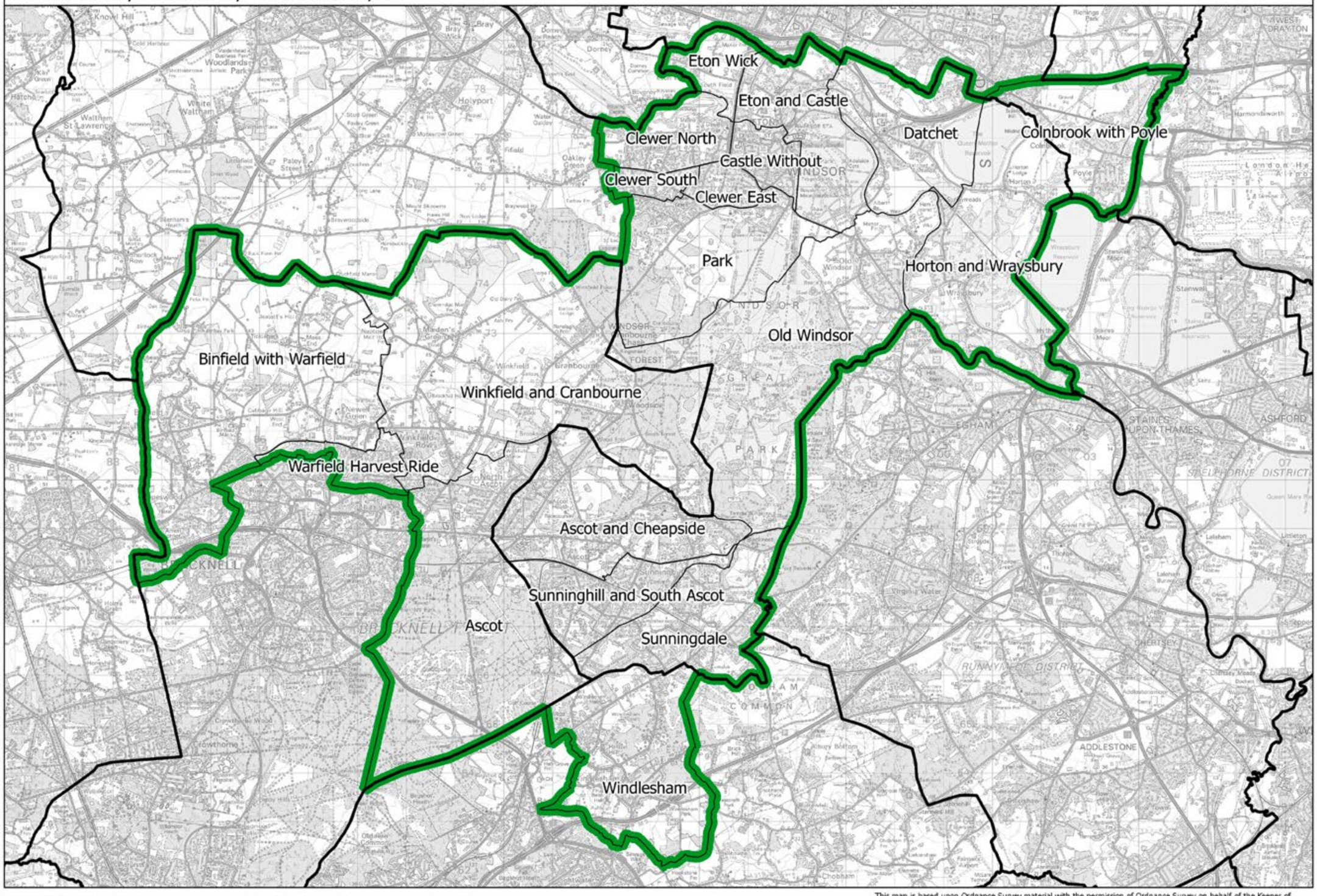

This map is based upon Ordnance Survey material with the permission of Ordnance Survey on behalf of the Keeper of Public Records © Crown copyright and database right 2018. Unauthorised reproduction infringes Crown copyright and database right. Boundary Commission for England 100018289. 2018.

Windsor CC

Boundary Commission for England - South East Region
Final recommendation
Witney County Constituency - Electorate 78,455

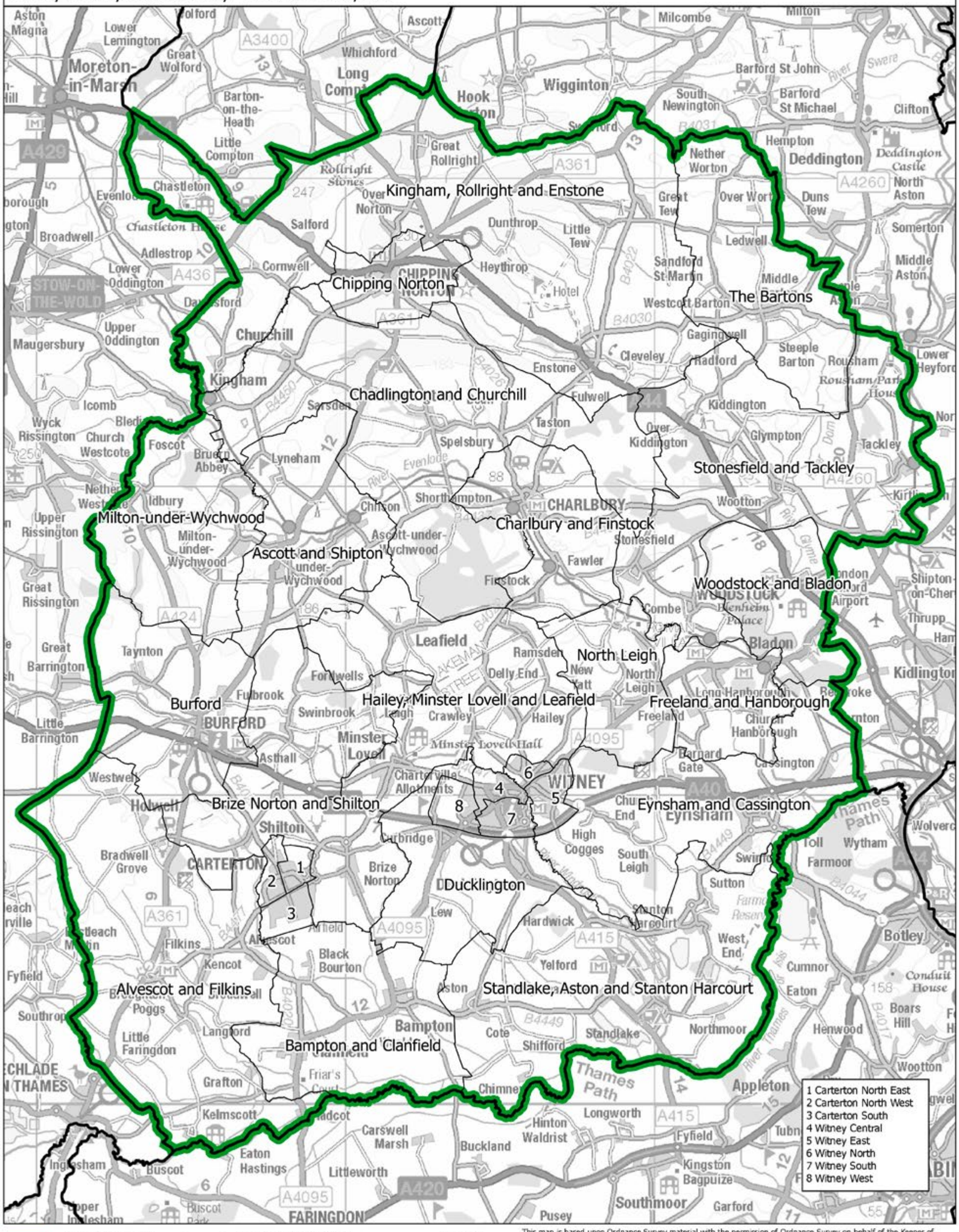

This map is based upon Ordnance Survey material with the permission of Ordnance Survey on behalf of the Keeper of Public Records © Crown copyright and database right 2018. Unauthorised reproduction infringes Crown copyright and database right. Boundary Commission for England 100018289. 2018.

Boundary Commission for England - South East Region
Final recommendation
Woking County Constituency - Electorate 72,144

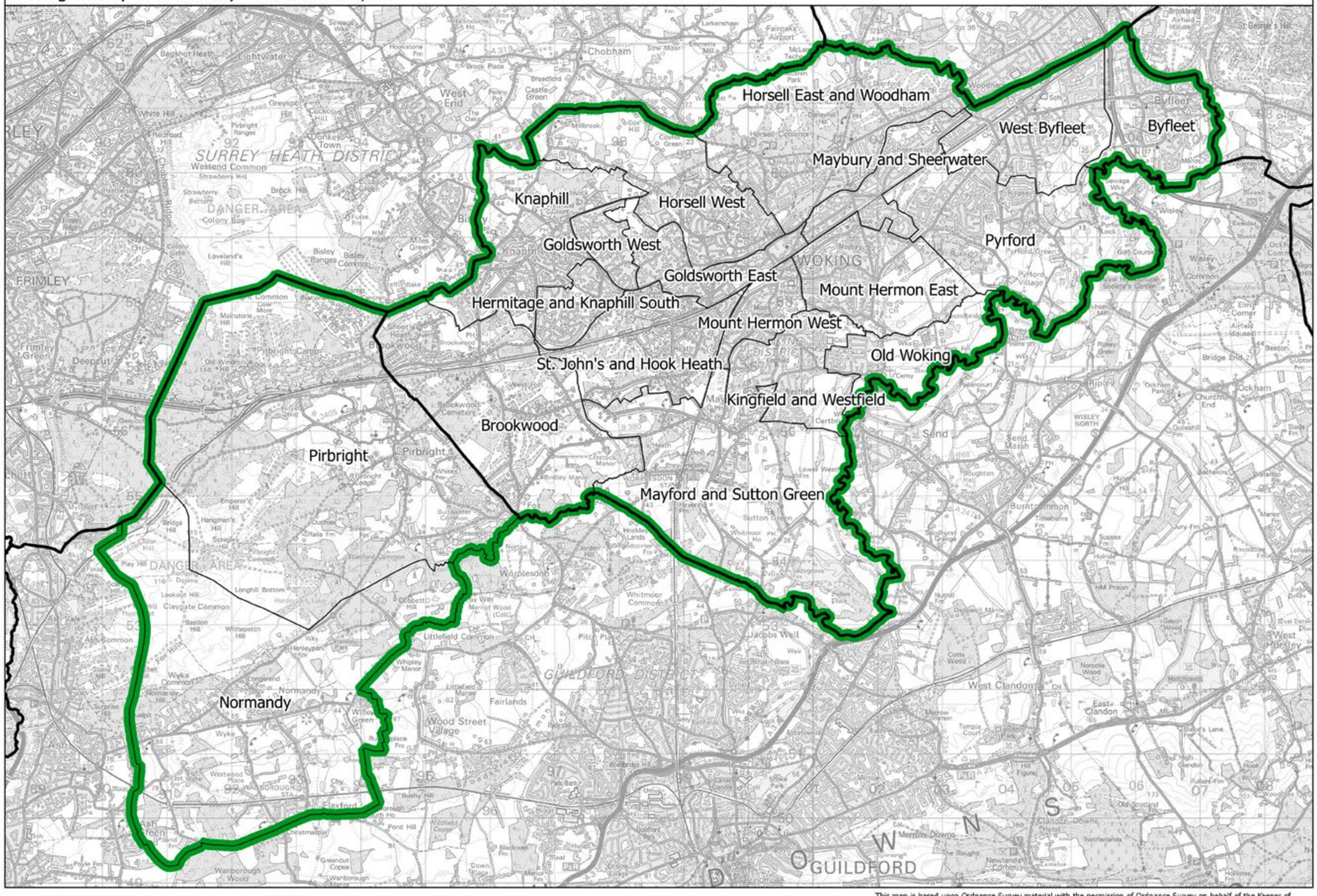

This map is based upon Ordnance Survey material with the permission of Ordnance Survey on behalf of the Keeper of Public Records © Crown copyright and database right 2018. Unauthorised reproduction infringes Crown copyright and database right. Boundary Commission for England 100018289. 2018.

Woking CC

Boundary Commission for England - South East Region
Final recommendation
Wokingham County Constituency - Electorate 76,905

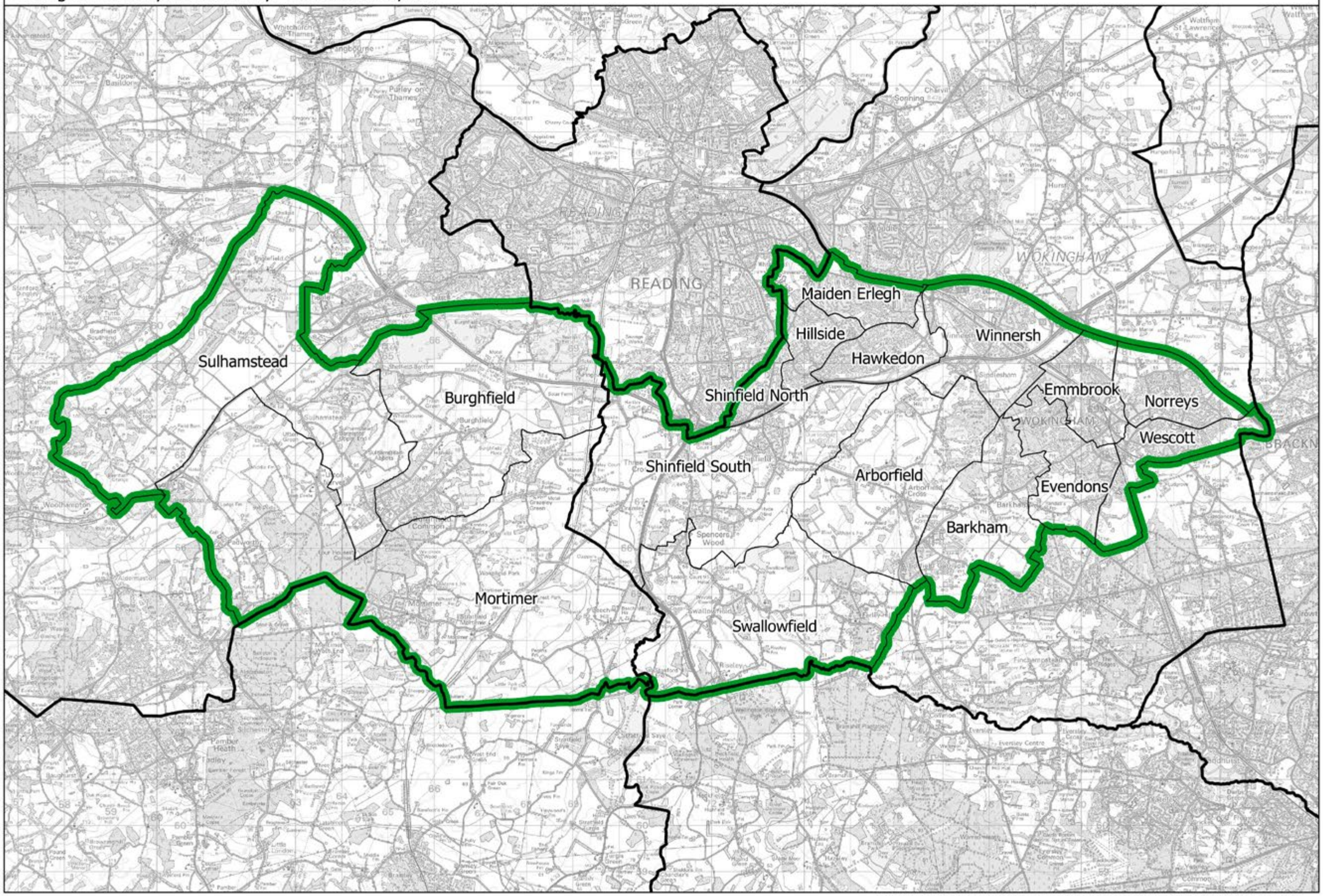

This map is based upon Ordnance Survey material with the permission of Ordnance Survey on behalf of the Keeper of Public Records © Crown copyright and database right 2018. Unauthorised reproduction infringes Crown copyright and database right. Boundary Commission for England 100018289. 2018.

Wokingham CC

Boundary Commission for England - South East Region
Final recommendation
Worthing West Borough Constituency - Electorate 74,210

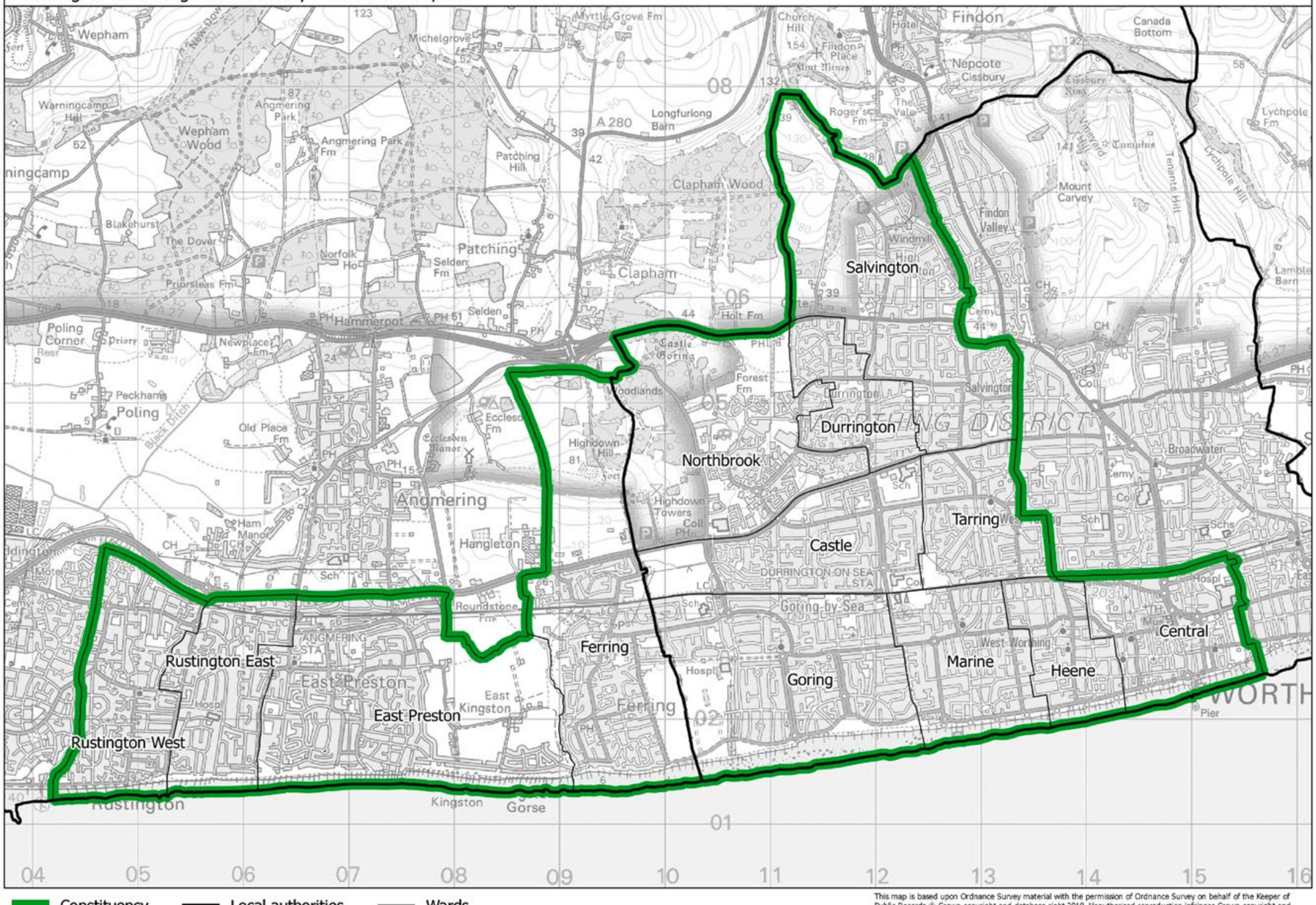

This map is based upon Ordnance Survey material with the permission of Ordnance Survey on behalf of the Keeper of Public Records © Crown copyright and database right 2018. Unauthorised reproduction infringes Crown copyright and database right. Boundary Commission for England 100018289. 2018.

Worthing West BC

Boundary Commission for England - South East Region
Final recommendation
Wycombe County Constituency - Electorate 77,998

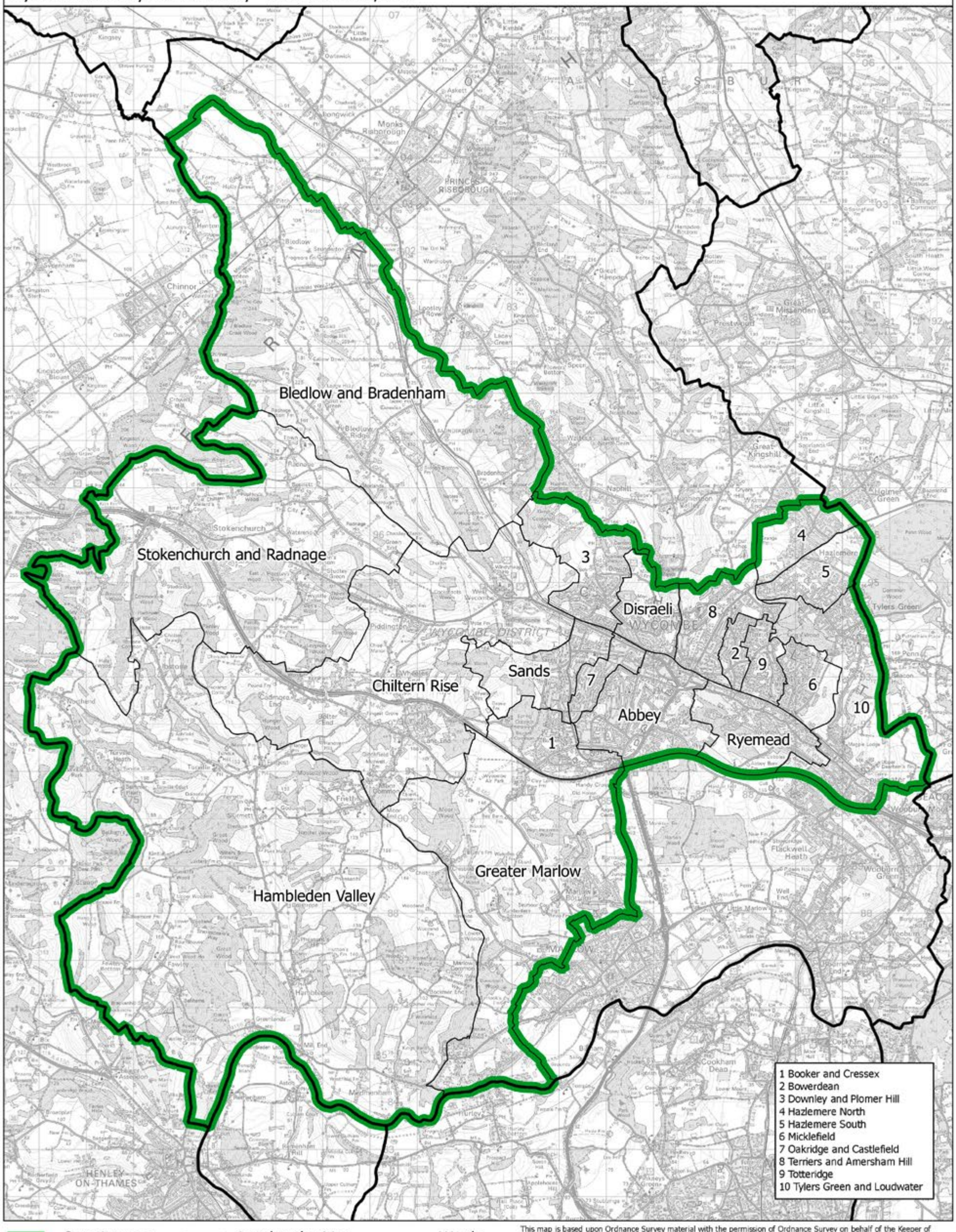

Constituency — Local authorities — Wards

This map is based upon Ordnance Survey material with the permission of Ordnance Survey on behalf of the Keeper of Public Records © Crown copyright and database right 2018. Unauthorised reproduction infringes Crown copyright and database right. Boundary Commission for England 100018289. 2018.

South West

346 Bath CC
347 Bideford, Bude and Launceston CC
348 Bodmin and St Austell CC
349 Bournemouth East BC
350 Bournemouth West BC
351 Bridgwater and West Somerset CC
352 Bristol East BC
353 Bristol North West BC
354 Bristol South BC
355 Bristol West BC
356 Central Devon CC
357 Cheltenham BC
358 Chippenham and North Wiltshire CC
359 Christchurch CC
360 Devizes and East Wiltshire CC
361 Dursley, Thornbury and Yate CC
362 East Devon CC
363 Exeter BC
364 Falmouth, Camborne and Redruth CC
365 Filton and Bradley Stoke CC
366 Forest of Dean CC
367 Gloucester BC
368 Kingswood CC
369 Mid Dorset CC
370 Newton Abbot CC
371 North Devon CC
372 North East Somerset CC
373 North Somerset CC
374 North Swindon CC
375 Plymouth Moor View BC
376 Plymouth Sutton and Devonport BC
377 Plympton, Tavistock and Ivybridge CC
378 Poole BC
379 Salisbury CC
380 Somerton and Frome CC
381 South Dorset CC
382 South East Cornwall CC
383 South Swindon CC
384 St Ives CC
385 Stroud CC
386 Taunton Deane CC
387 Tewkesbury CC
388 The Cotswolds CC
389 Tiverton and Honiton CC
390 Torbay BC
391 Totnes CC
392 Trowbridge and West Wiltshire CC
393 Truro and Newquay CC
394 Warminster and Shaftesbury CC
395 Wells CC
396 West Dorset CC
397 Weston-super-Mare CC
398 Yeovil and South Somerset CC

Boundary Commission for England - South West Region
Final recommendation
Bath County Constituency - Electorate 73,586

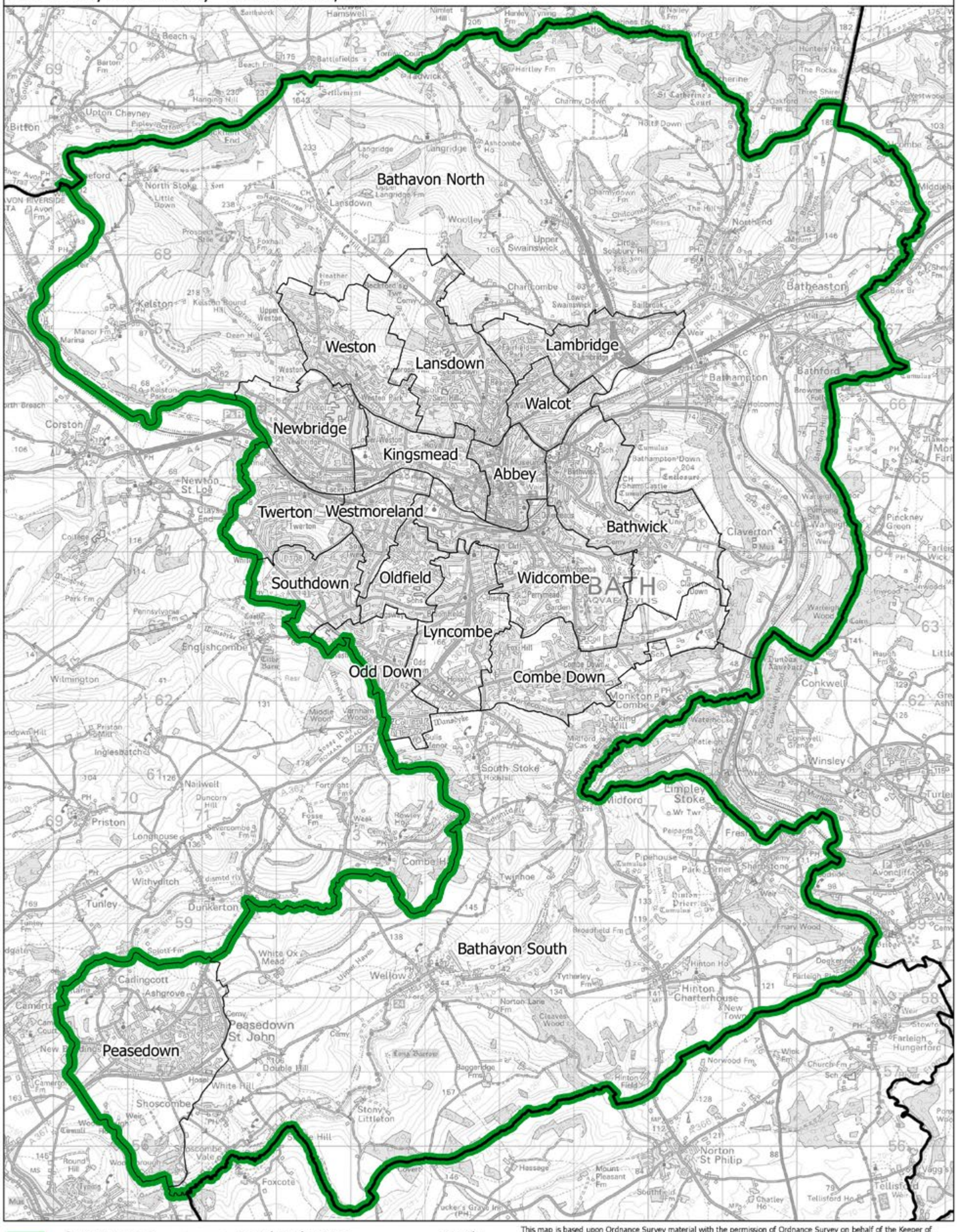

This map is based upon Ordnance Survey material with the permission of Ordnance Survey on behalf of the Keeper of Public Records © Crown copyright and database right 2018. Unauthorised reproduction infringes Crown copyright and database right. Boundary Commission for England 100018289. 2018.

Bath CC

Bideford, Bude and Launceston CC

Boundary Commission for England - South West Region
Final recommendation
Bideford, Bude and Launceston County Constituency - Electorate 71,465

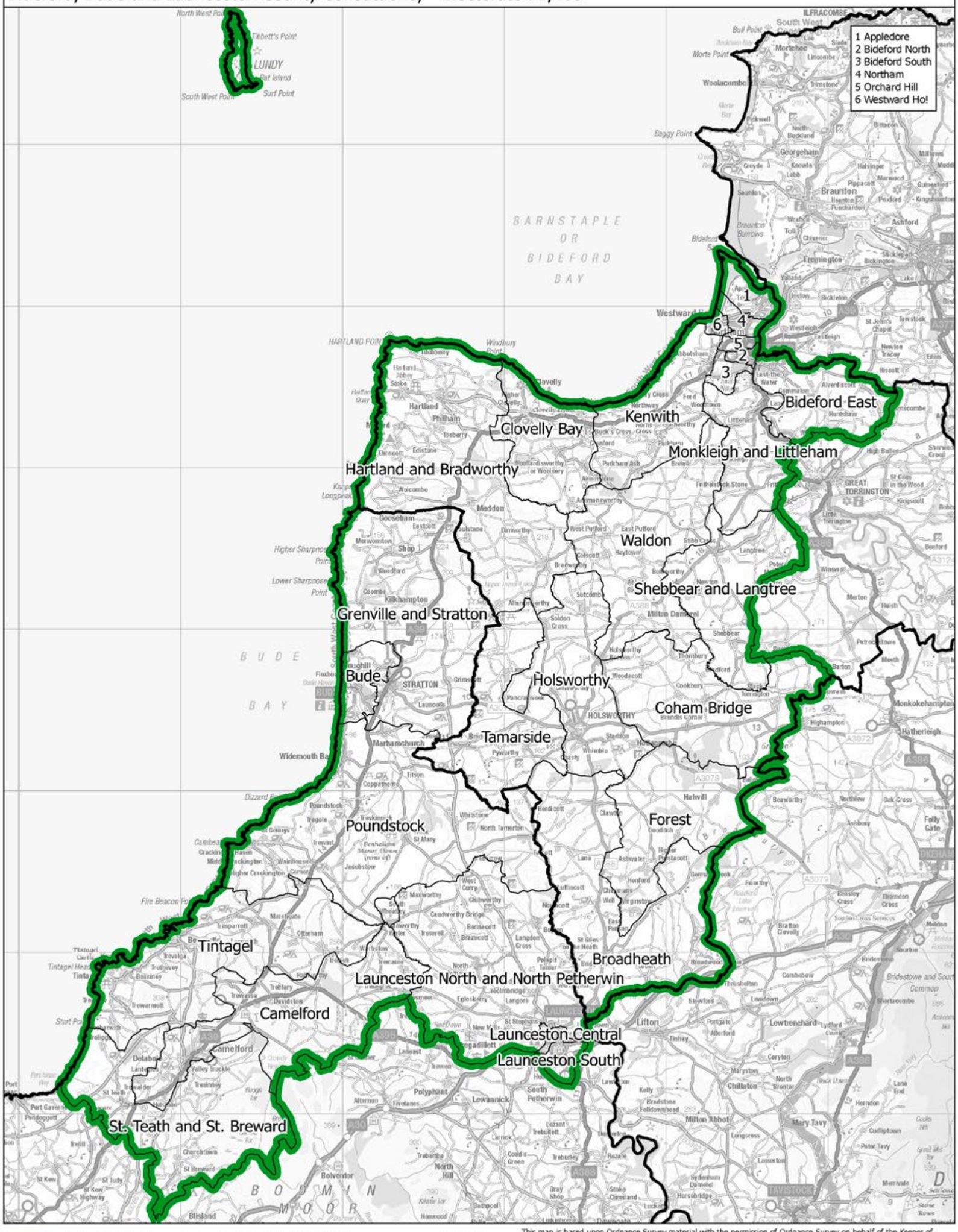

This map is based upon Ordnance Survey material with the permission of Ordnance Survey on behalf of the Keeper of Public Records © Crown copyright and database right 2018. Unauthorised reproduction infringes Crown copyright and database right. Boundary Commission for England 100018289. 2018.

Boundary Commission for England - South West Region

Final recommendation

Bodmin and St Austell County Constituency - Electorate 72,375

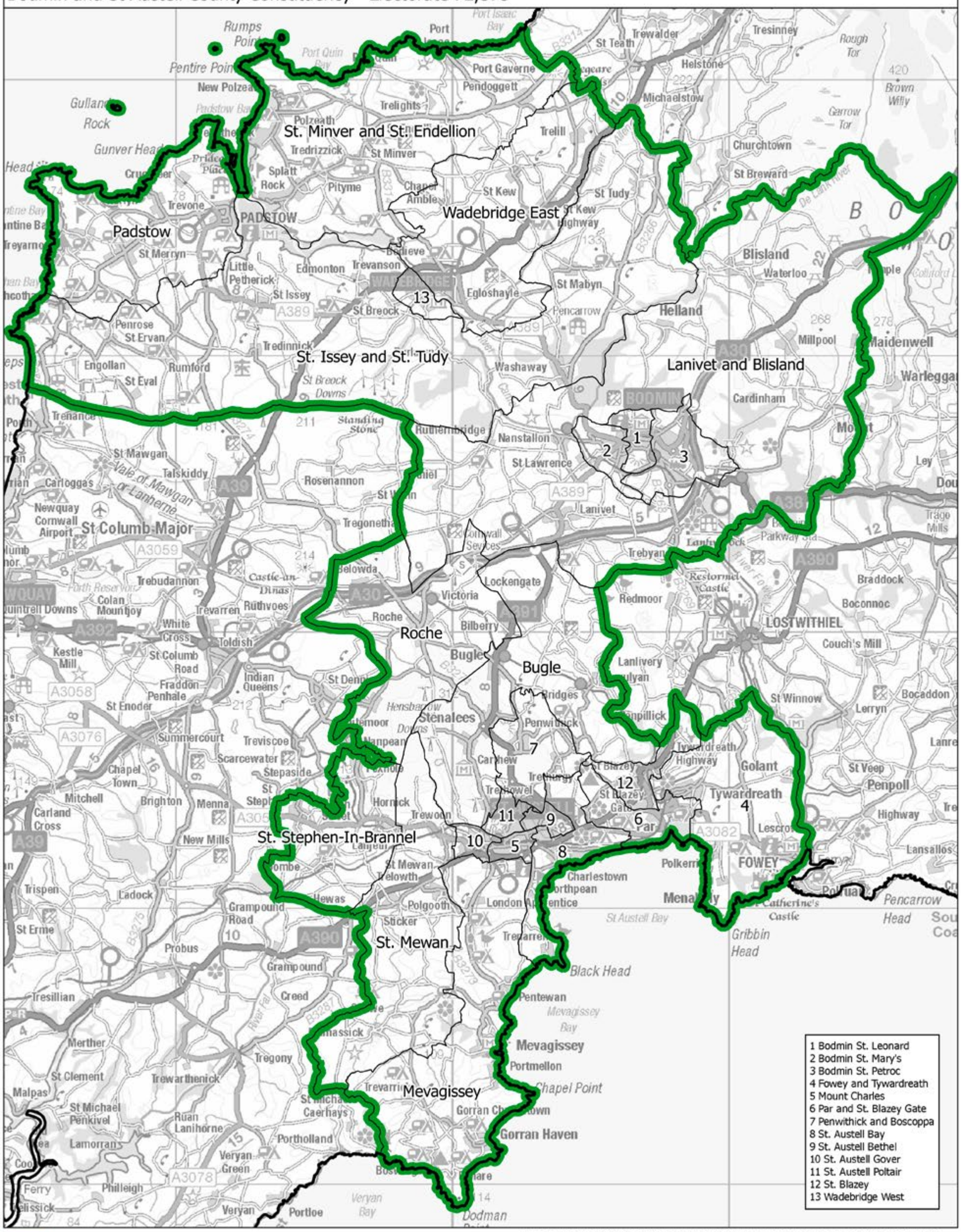

This map is based upon Ordnance Survey material with the permission of Ordnance Survey on behalf of the Keeper of Public Records © Crown copyright and database right 2018. Unauthorised reproduction infringes Crown copyright and database right. Boundary Commission for England 100018289. 2018.

Bodmin and St Austell CC

Boundary Commission for England - South West Region
Final recommendation
Bournemouth East Borough Constituency - Electorate 71,748

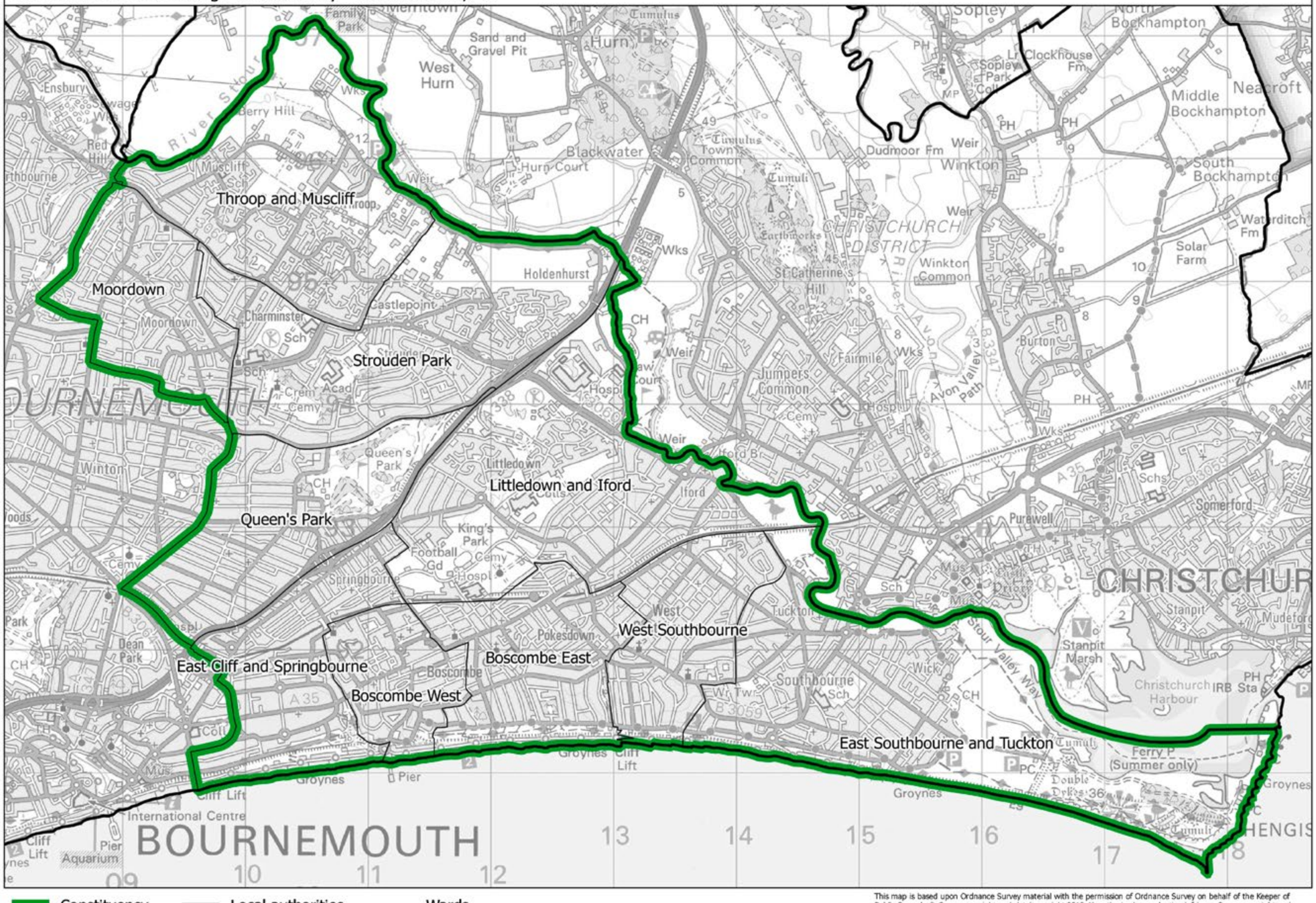

This map is based upon Ordnance Survey material with the permission of Ordnance Survey on behalf of the Keeper of Public Records © Crown copyright and database right 2018. Unauthorised reproduction infringes Crown copyright and database right. Boundary Commission for England 100018289. 2018.

Bournemouth East BC

Boundary Commission for England - South West Region
Final recommendation
Bournemouth West Borough Constituency - Electorate 77,012

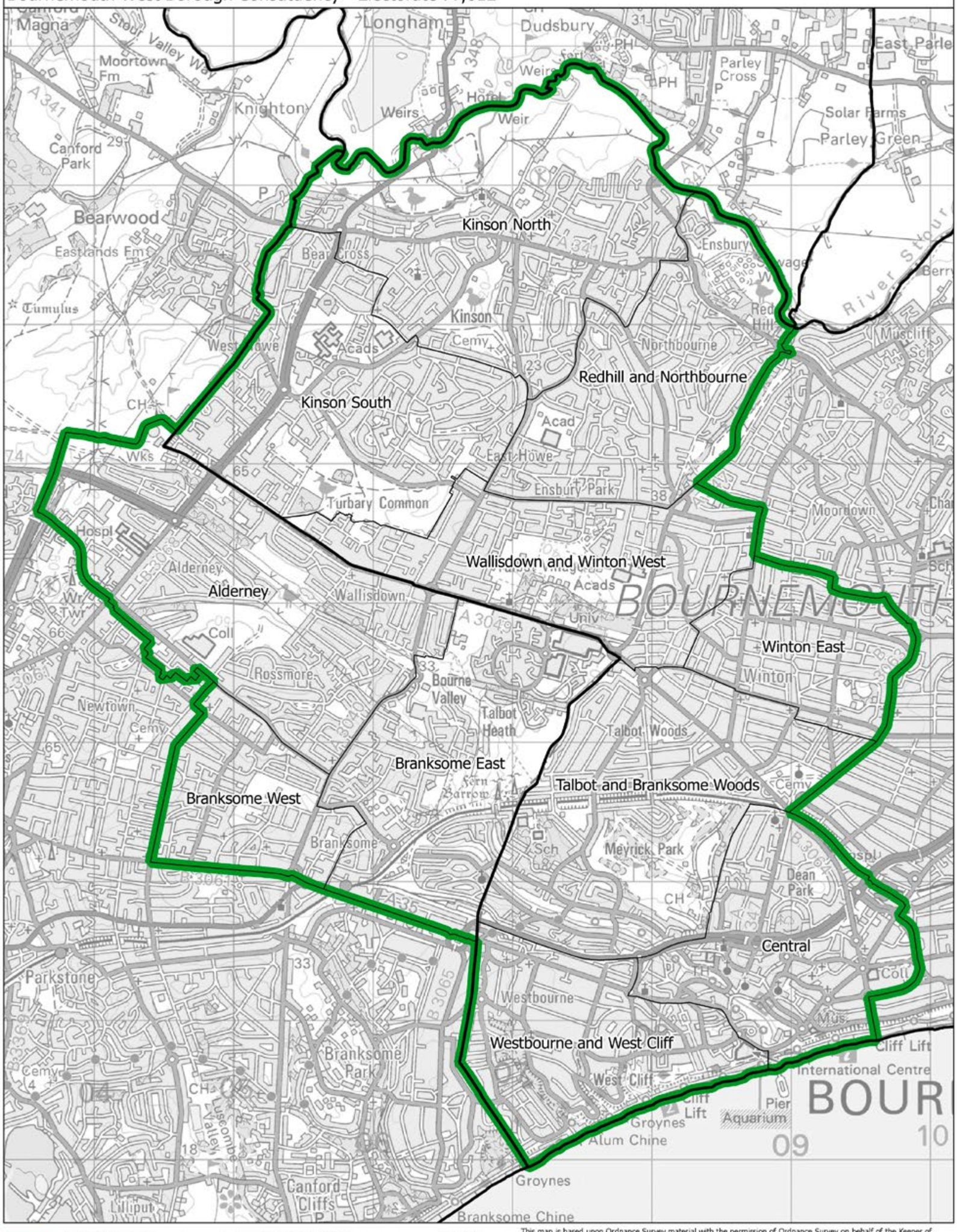

This map is based upon Ordnance Survey material with the permission of Ordnance Survey on behalf of the Keeper of Public Records © Crown copyright and database right 2018. Unauthorised reproduction infringes Crown copyright and database right. Boundary Commission for England 100018289. 2018.

Bournemouth West BC

Boundary Commission for England - South West Region
Final recommendation
Bridgwater and West Somerset County Constituency - Electorate 73,223

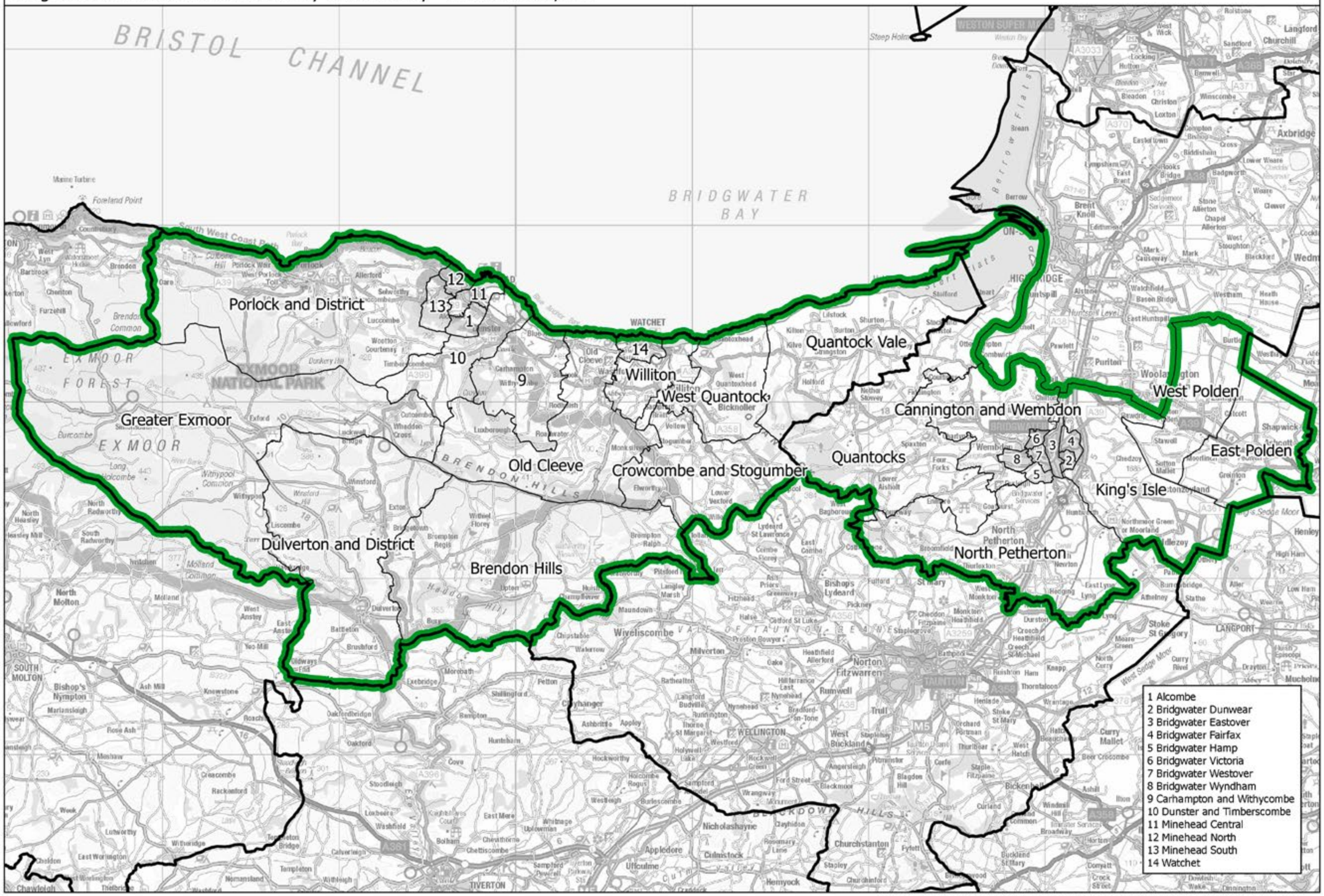

This map is based upon Ordnance Survey material with the permission of Ordnance Survey on behalf of the Keeper of Public Records © Crown copyright and database right 2018. Unauthorised reproduction infringes Crown copyright and database right. Boundary Commission for England 100018289. 2018.

Bridgwater and West Somerset CC

Boundary Commission for England - South West Region
Final recommendation
Bristol East Borough Constituency - Electorate 76,627

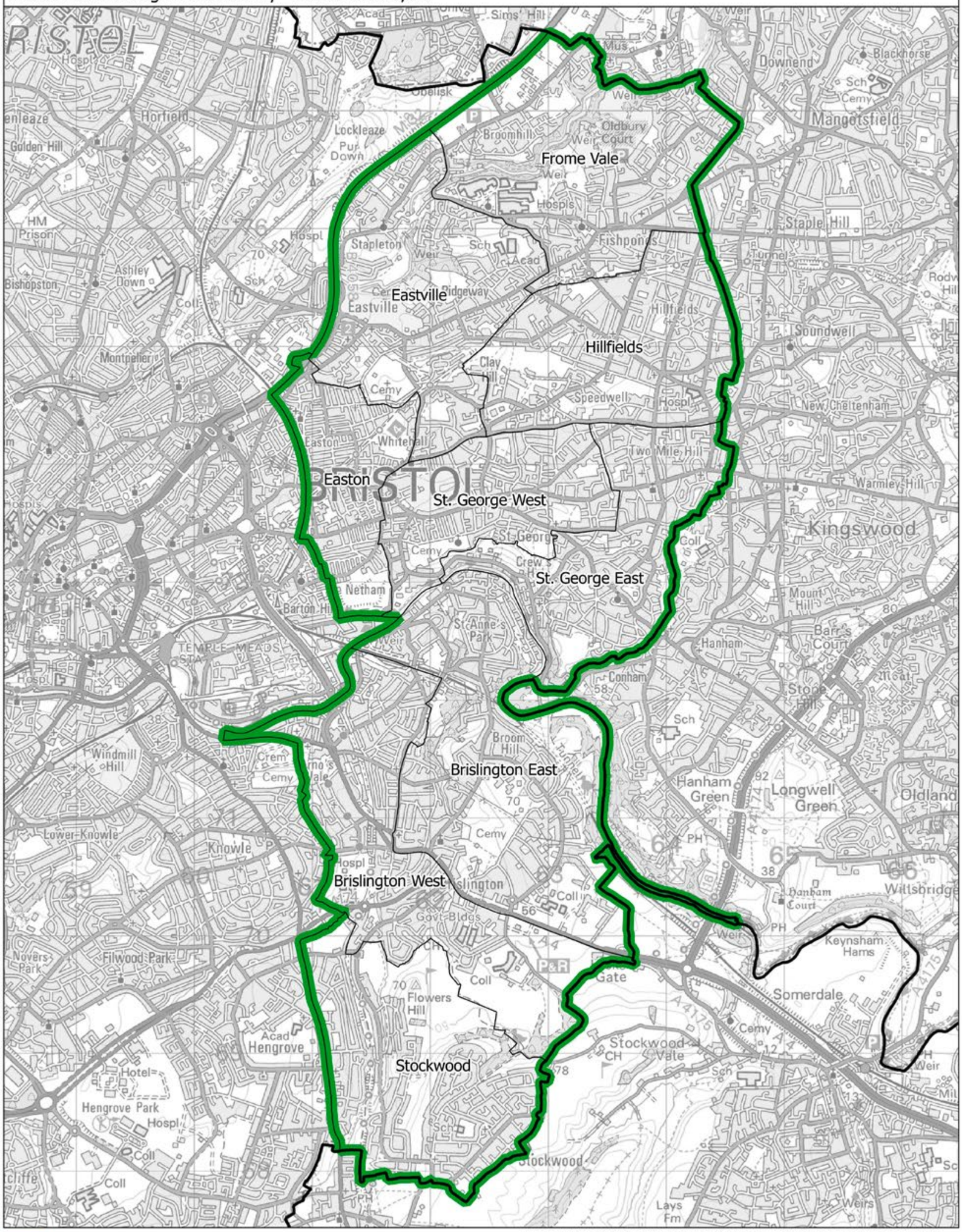

This map is based upon Ordnance Survey material with the permission of Ordnance Survey on behalf of the Keeper of Public Records © Crown copyright and database right 2018. Unauthorised reproduction infringes Crown copyright and database right. Boundary Commission for England 100018289. 2018.

Boundary Commission for England - South West Region
Final recommendation
Bristol North West Borough Constituency - Electorate 71,869

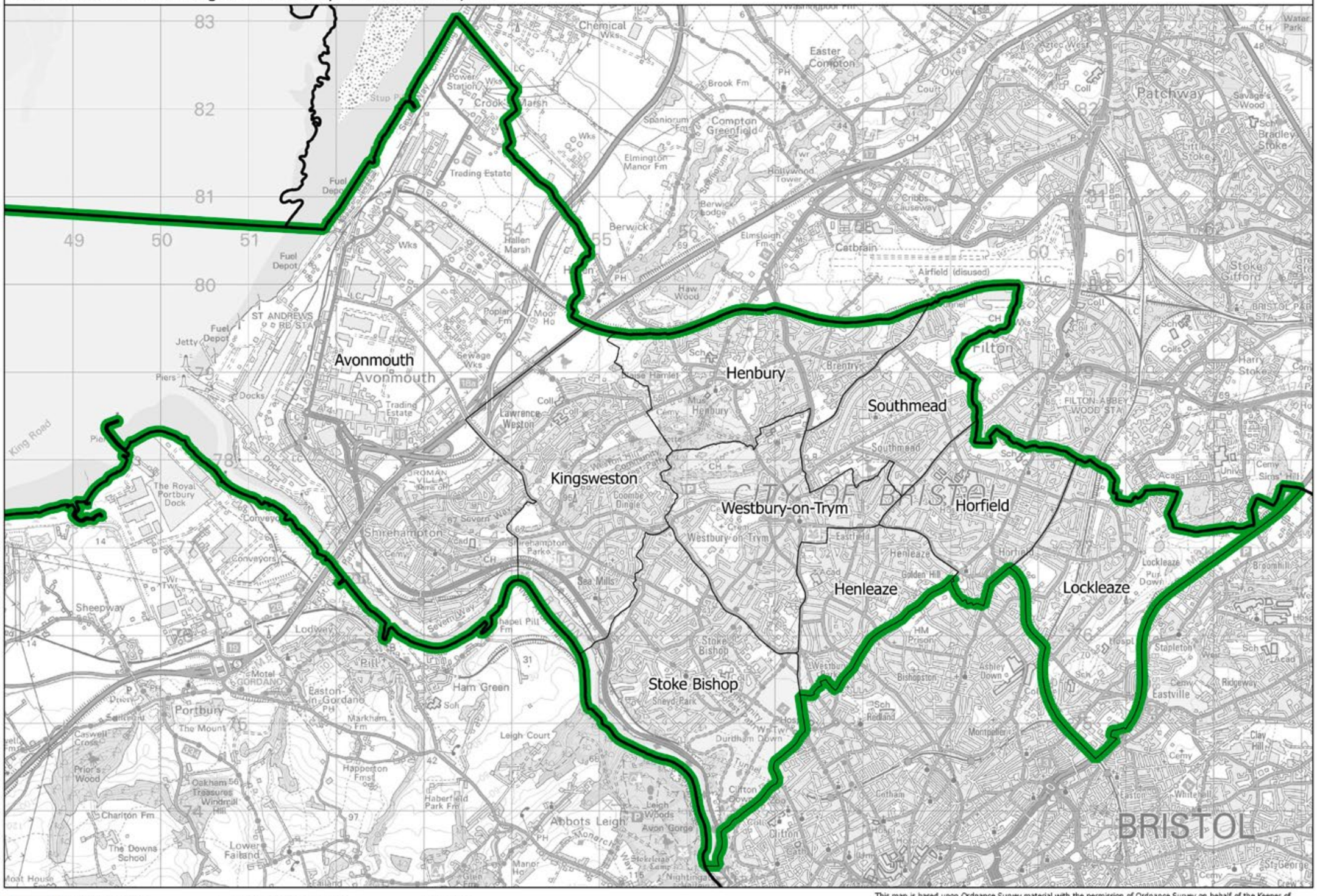

This map is based upon Ordnance Survey material with the permission of Ordnance Survey on behalf of the Keeper of Public Records © Crown copyright and database right 2018. Unauthorised reproduction infringes Crown copyright and database right. Boundary Commission for England 100018289. 2018.

Bristol North West BC

Boundary Commission for England - South West Region
Final recommendation
Bristol South Borough Constituency - Electorate 78,060

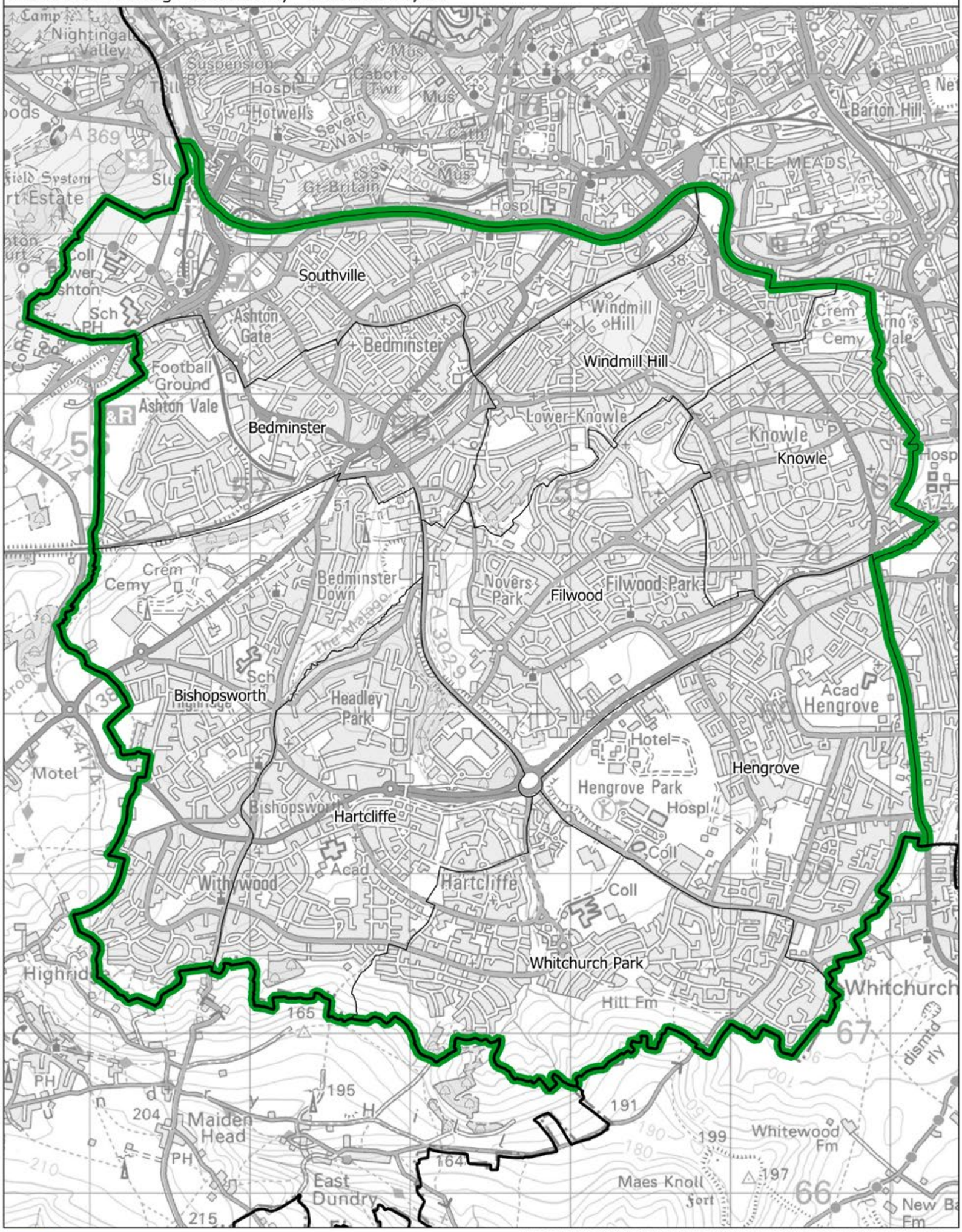

This map is based upon Ordnance Survey material with the permission of Ordnance Survey on behalf of the Keeper of Public Records © Crown copyright and database right 2018. Unauthorised reproduction infringes Crown copyright and database right. Boundary Commission for England 100018289. 2018.

Bristol South BC

Boundary Commission for England - South West Region
Final recommendation
Bristol West Borough Constituency - Electorate 73,639

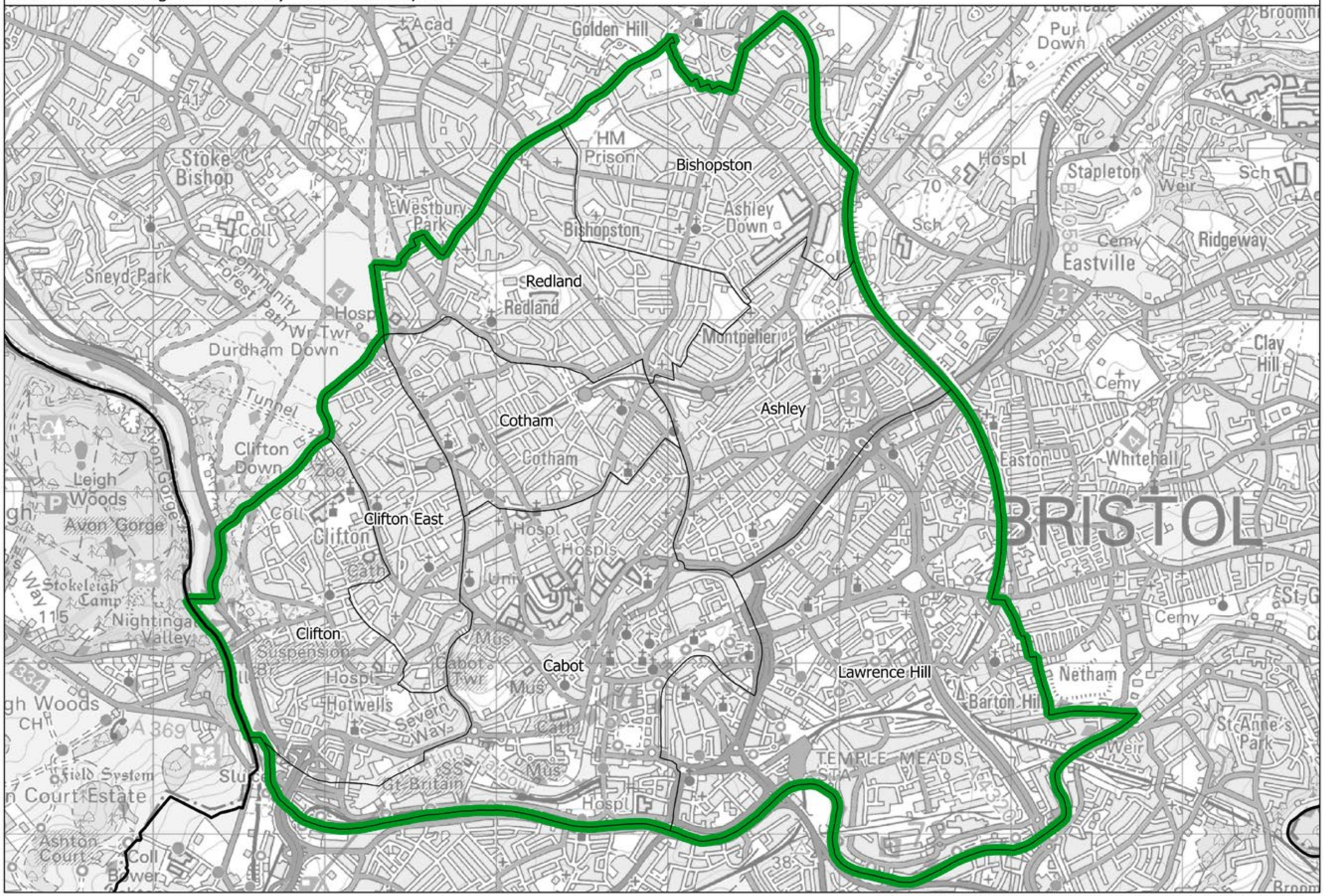

This map is based upon Ordnance Survey material with the permission of Ordnance Survey on behalf of the Keeper of Public Records © Crown copyright and database right 2018. Unauthorised reproduction infringes Crown copyright and database right. Boundary Commission for England 100018289. 2018.

Boundary Commission for England - South West Region
Final recommendation
Central Devon County Constituency - Electorate 71,231

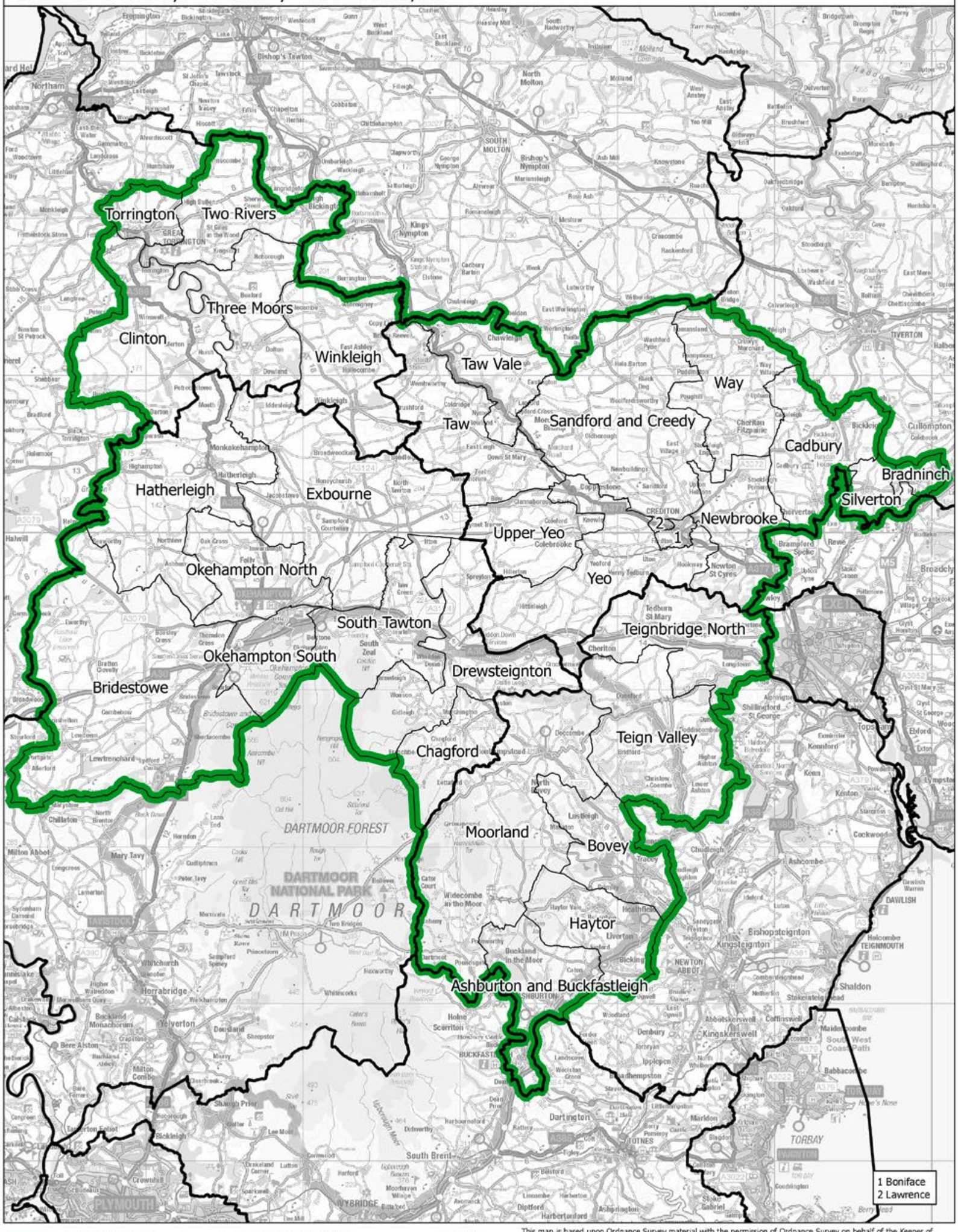

This map is based upon Ordnance Survey material with the permission of Ordnance Survey on behalf of the Keeper of Public Records © Crown copyright and database right 2018. Unauthorised reproduction infringes Crown copyright and database right. Boundary Commission for England 100018289. 2018.

Central Devon CC

Boundary Commission for England - South West Region
Final recommendation
Cheltenham Borough Constituency - Electorate 77,222

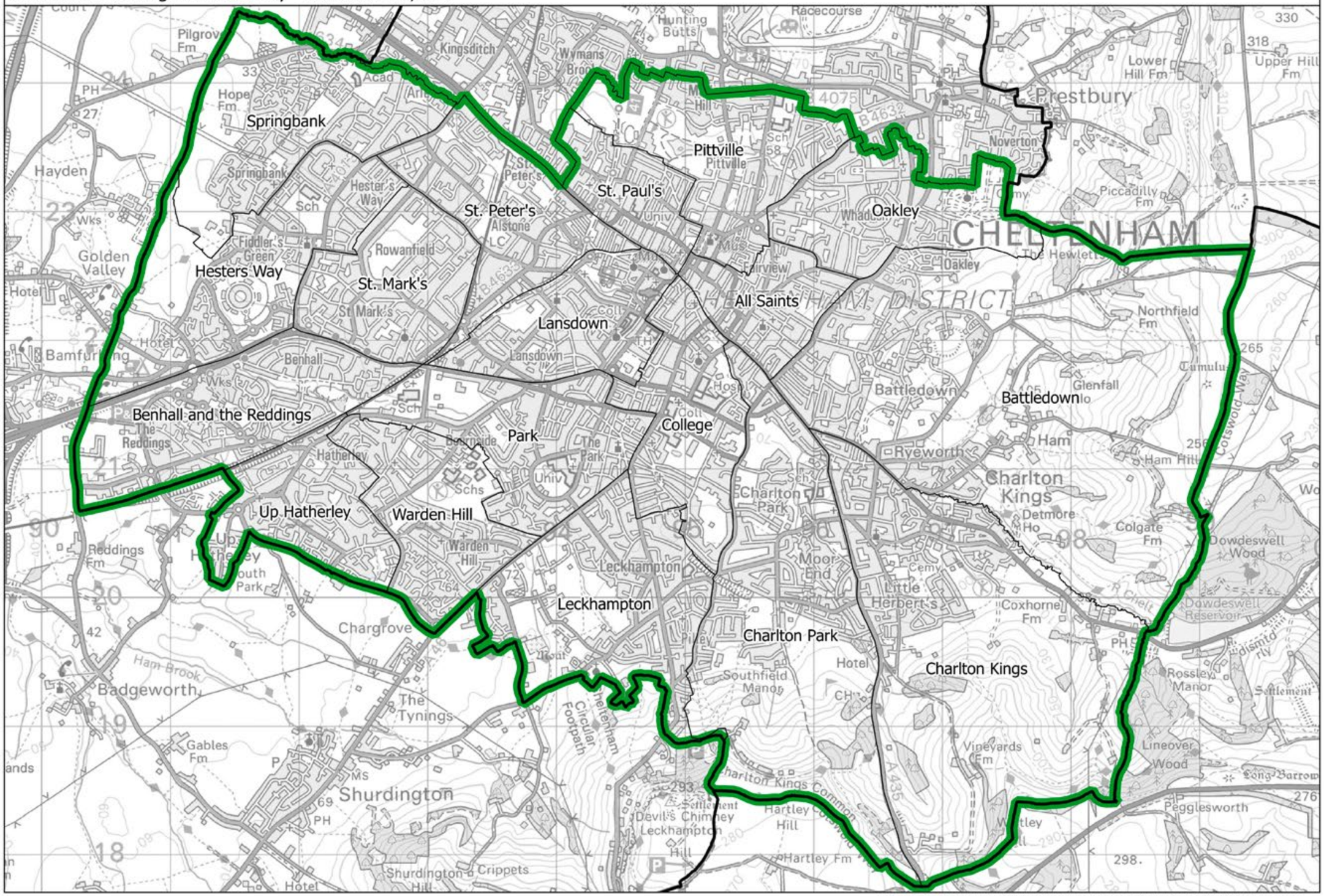

Cheltenham BC

This map is based upon Ordnance Survey material with the permission of Ordnance Survey on behalf of the Keeper of Public Records © Crown copyright and database right 2018. Unauthorised reproduction infringes Crown copyright and database right. Boundary Commission for England 100018289. 2018.

Boundary Commission for England - South West Region
Final recommendation
Chippenham and North Wiltshire County Constituency - Electorate 73,782

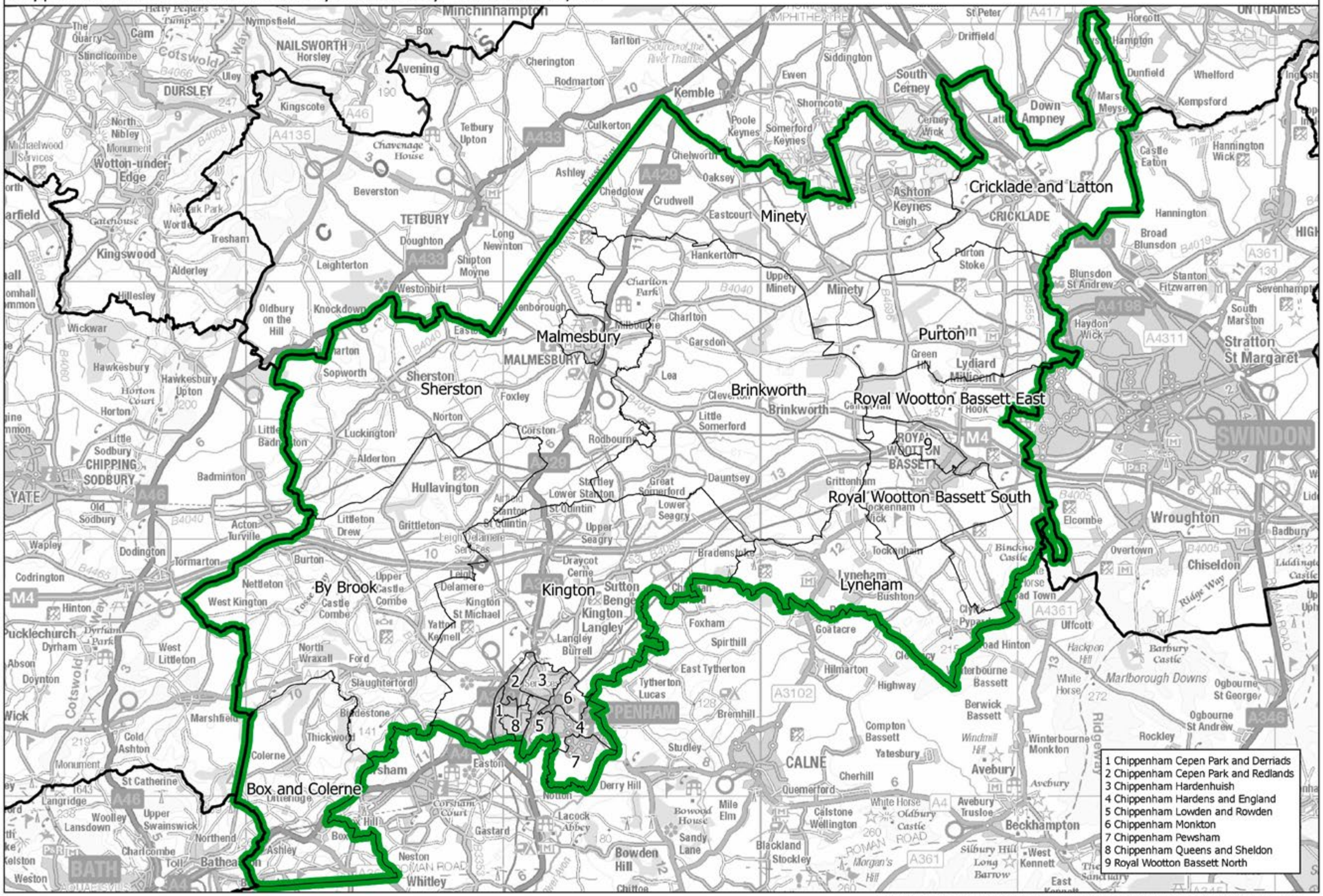

Constituency — Local authorities — Wards

This map is based upon Ordnance Survey material with the permission of Ordnance Survey on behalf of the Keeper of Public Records © Crown copyright and database right 2018. Unauthorised reproduction infringes Crown copyright and database right. Boundary Commission for England 100018289. 2018.

Chippenham and North Wiltshire CC

Boundary Commission for England - South West Region
Final recommendation
Christchurch County Constituency - Electorate 78,506

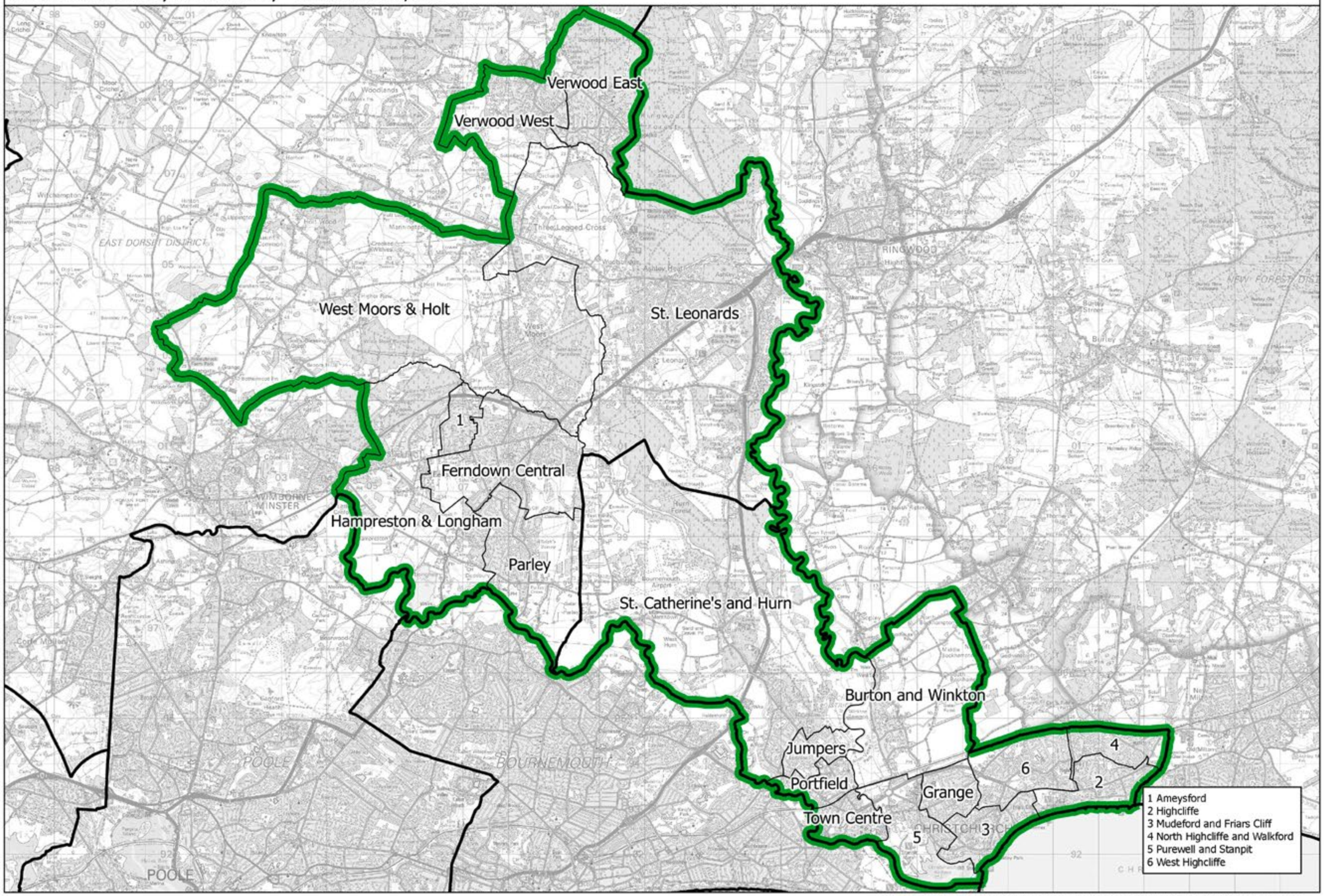

This map is based upon Ordnance Survey material with the permission of Ordnance Survey on behalf of the Keeper of Public Records © Crown copyright and database right 2018. Unauthorised reproduction infringes Crown copyright and database right. Boundary Commission for England 100018289. 2018.

Christchurch CC

Boundary Commission for England - South West Region
Final recommendation
Devizes and East Wiltshire County Constituency - Electorate 75,543

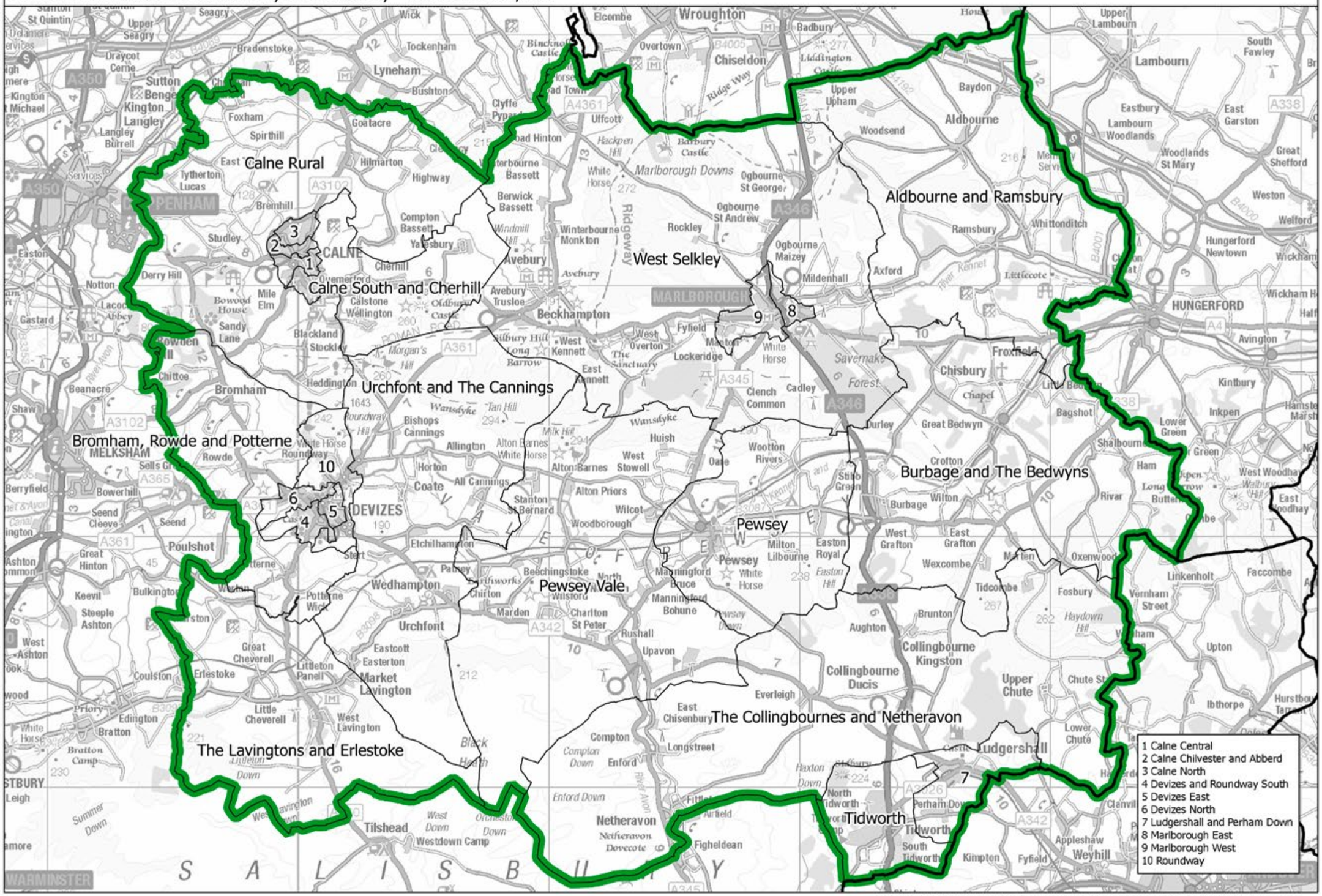

This map is based upon Ordnance Survey material with the permission of Ordnance Survey on behalf of the Keeper of Public Records © Crown copyright and database right 2018. Unauthorised reproduction infringes Crown copyright and database right. Boundary Commission for England 100018289. 2018.

Devizes and East Wiltshire CC

Dursley, Thornbury and Yate CC

Boundary Commission for England - South West Region
Final recommendation
Dursley, Thornbury and Yate County Constituency - Electorate 73,901

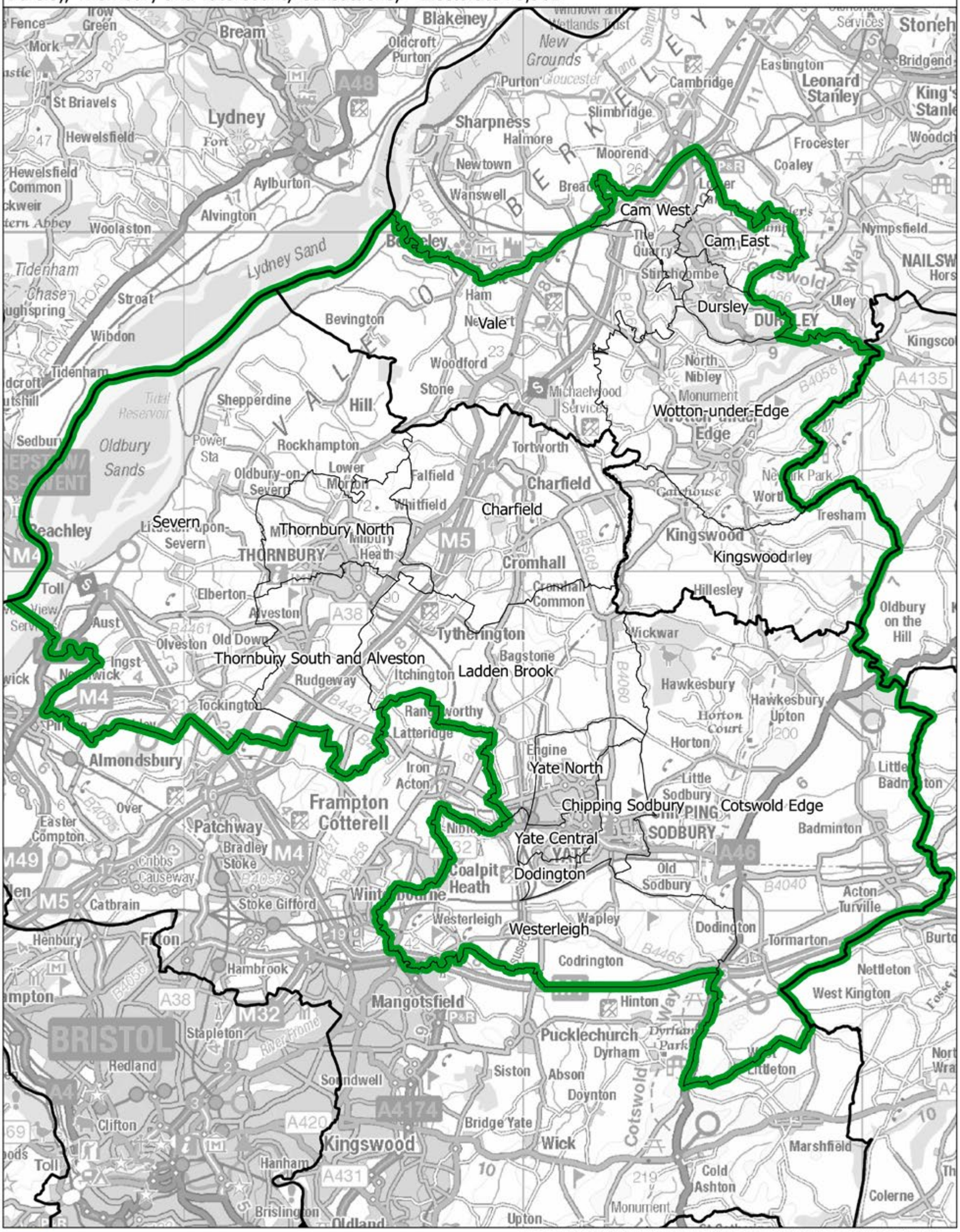

This map is based upon Ordnance Survey material with the permission of Ordnance Survey on behalf of the Keeper of Public Records © Crown copyright and database right 2018. Unauthorised reproduction infringes Crown copyright and database right. Boundary Commission for England 100018289. 2018.

Boundary Commission for England - South West Region
Final recommendation
East Devon County Constituency - Electorate 77,959

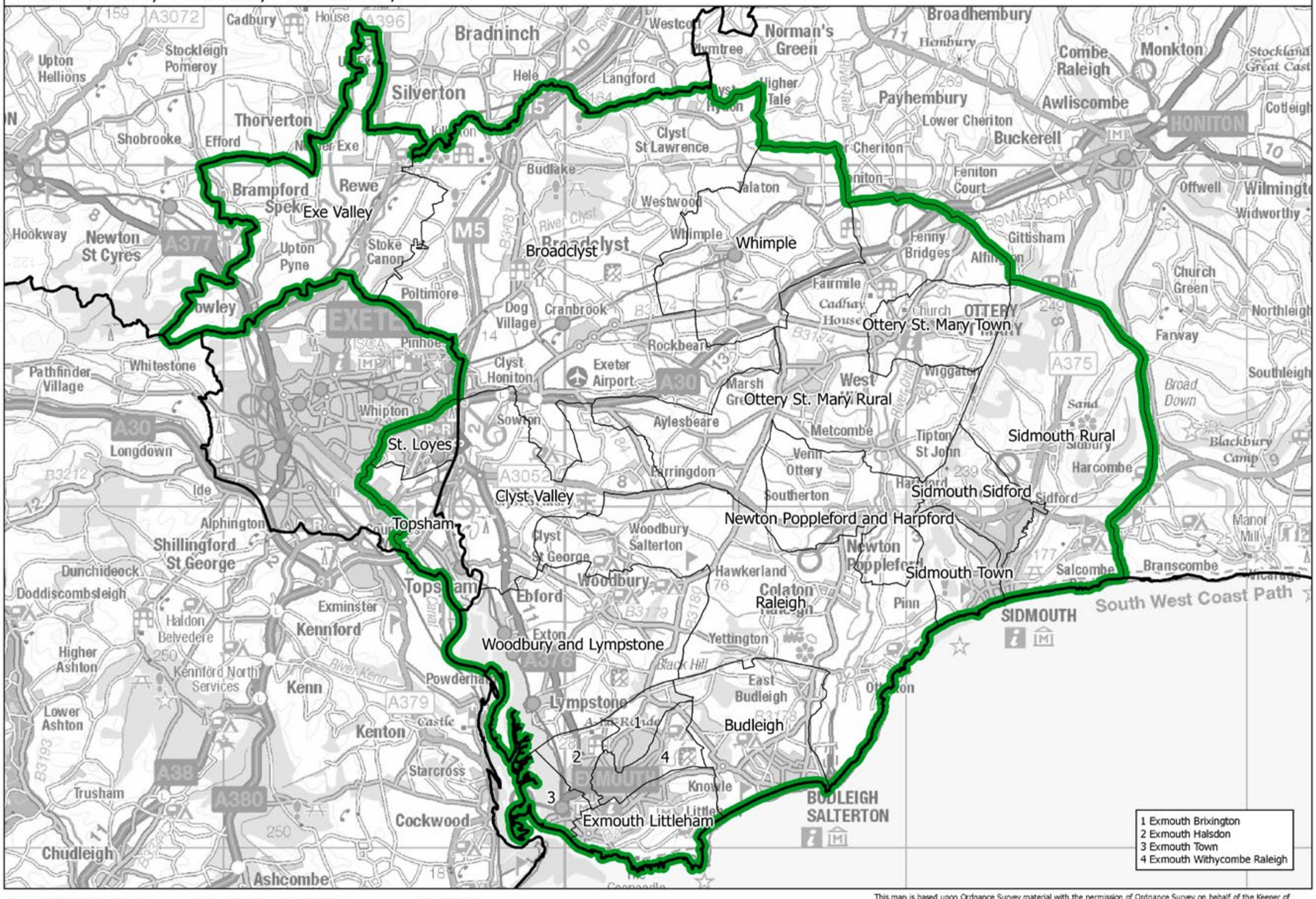

Constituency — Local authorities — Wards

This map is based upon Ordnance Survey material with the permission of Ordnance Survey on behalf of the Keeper of Public Records © Crown copyright and database right 2018. Unauthorised reproduction infringes Crown copyright and database right. Boundary Commission for England 100018289. 2018.

East Devon CC

Boundary Commission for England - South West Region
Final recommendation
Exeter Borough Constituency - Electorate 71,404

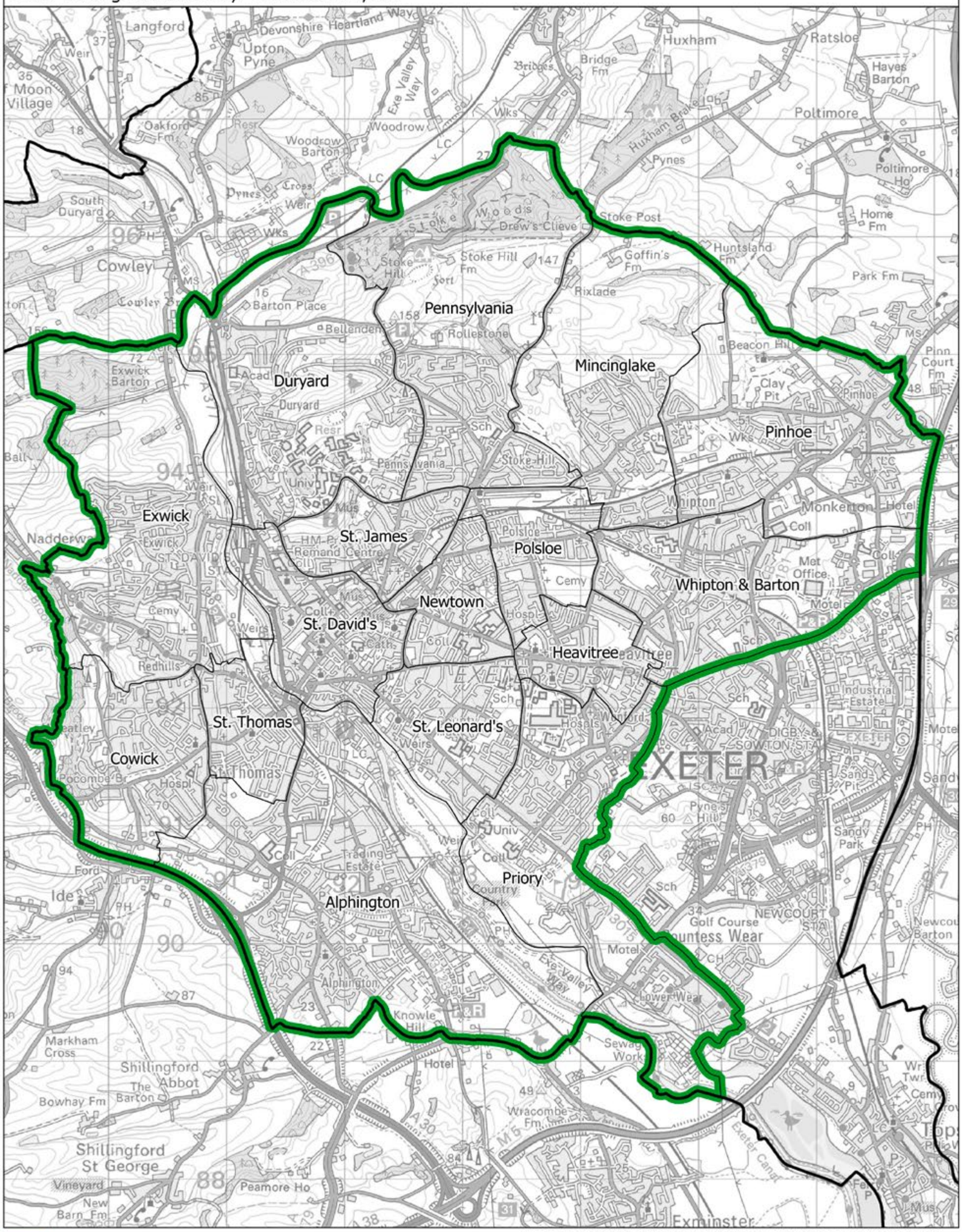

This map is based upon Ordnance Survey material with the permission of Ordnance Survey on behalf of the Keeper of Public Records © Crown copyright and database right 2018. Unauthorised reproduction infringes Crown copyright and database right. Boundary Commission for England 100018289. 2018.

Boundary Commission for England - South West Region
Final recommendation
Falmouth, Camborne and Redruth County Constituency - Electorate 72,184

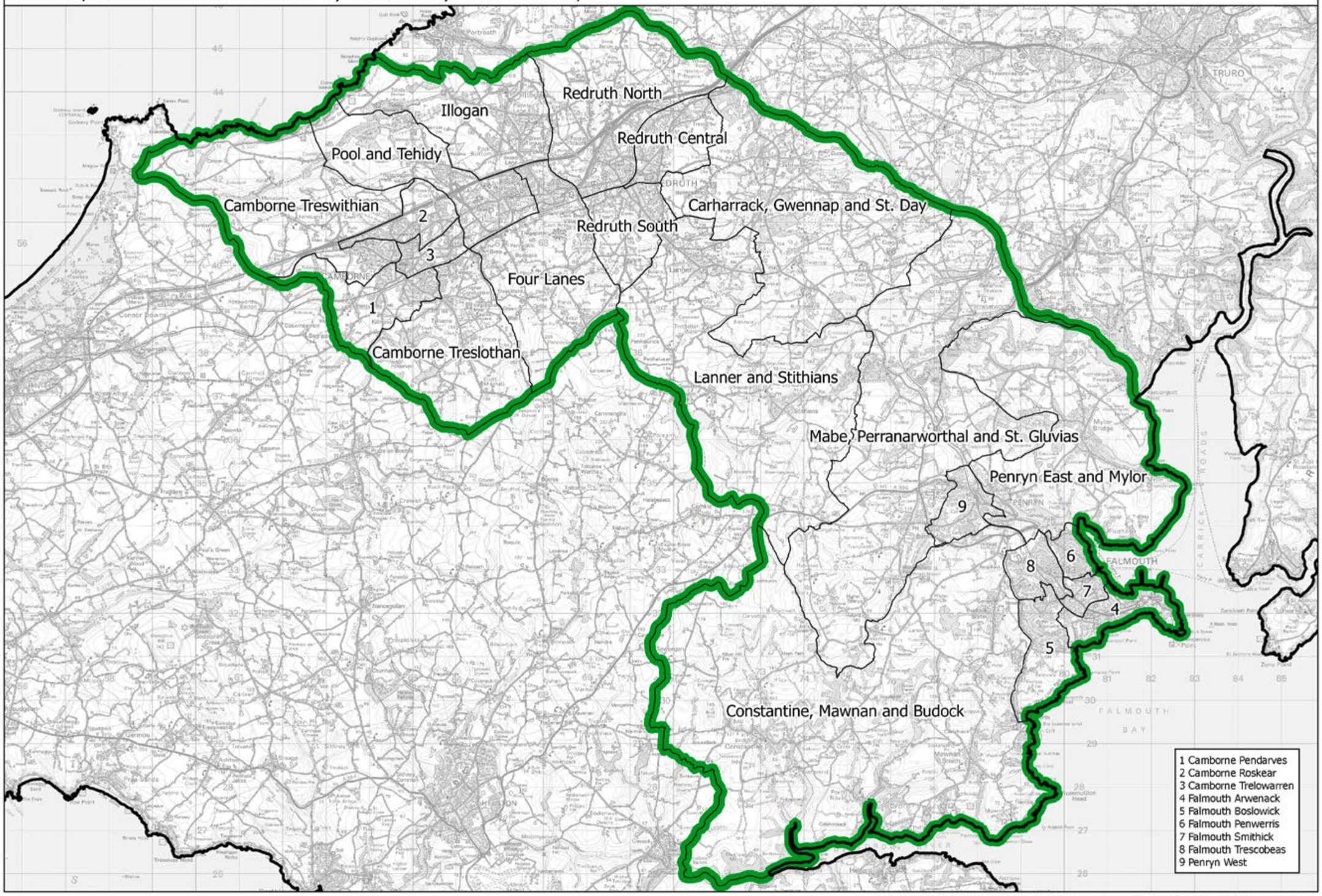

Constituency — Local authorities — Wards

This map is based upon Ordnance Survey material with the permission of Ordnance Survey on behalf of the Keeper of Public Records © Crown copyright and database right 2018. Unauthorised reproduction infringes Crown copyright and database right. Boundary Commission for England 100018289. 2018.

Falmouth, Camborne and Redruth CC

Boundary Commission for England - South West Region
Final recommendation
Filton and Bradley Stoke County Constituency - Electorate 75,495

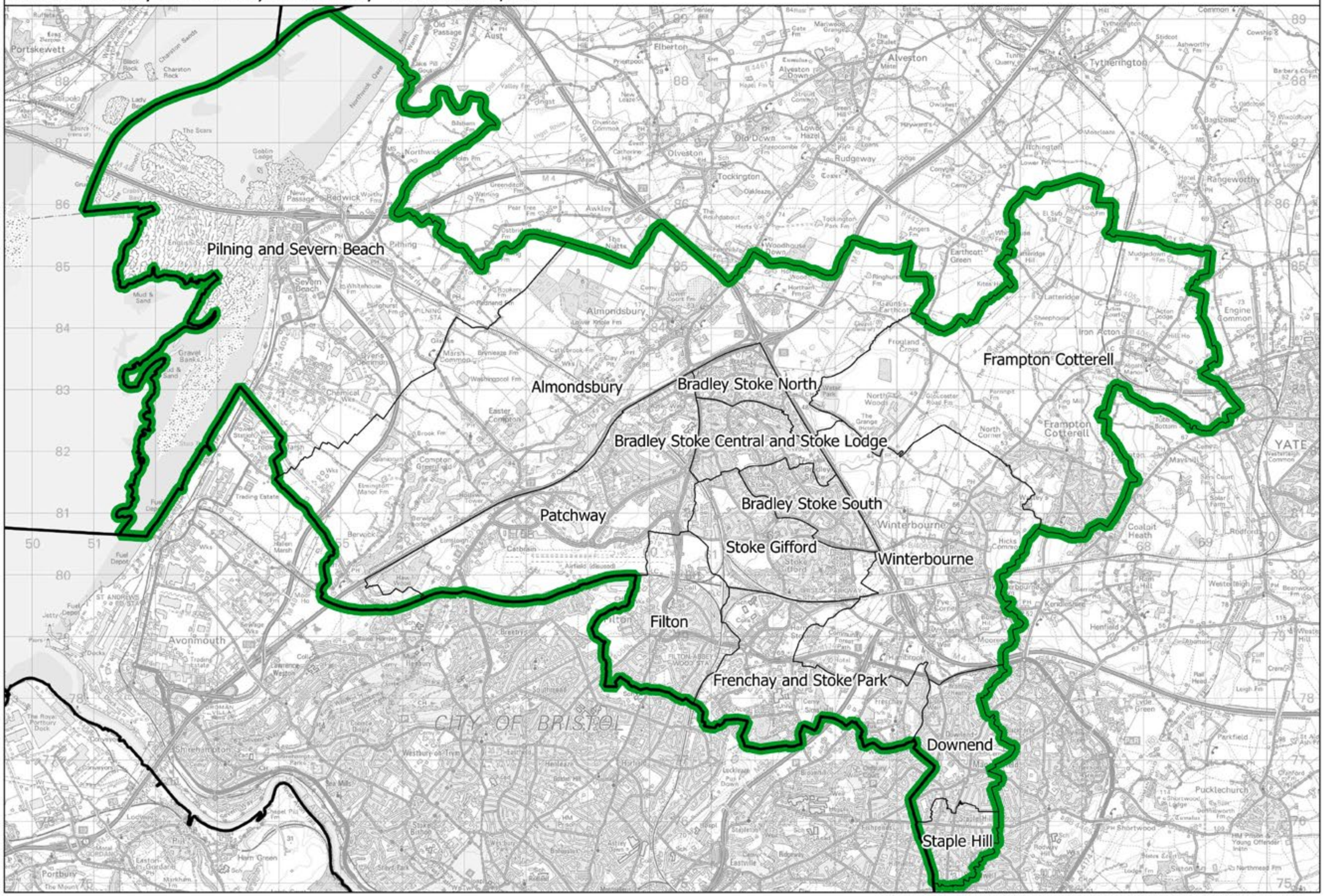

This map is based upon Ordnance Survey material with the permission of Ordnance Survey on behalf of the Keeper of Public Records © Crown copyright and database right 2018. Unauthorised reproduction infringes Crown copyright and database right. Boundary Commission for England 100018289. 2018.

Filton and Bradley Stoke CC

Boundary Commission for England - South West Region
Final recommendation
Forest of Dean County Constituency - Electorate 71,648

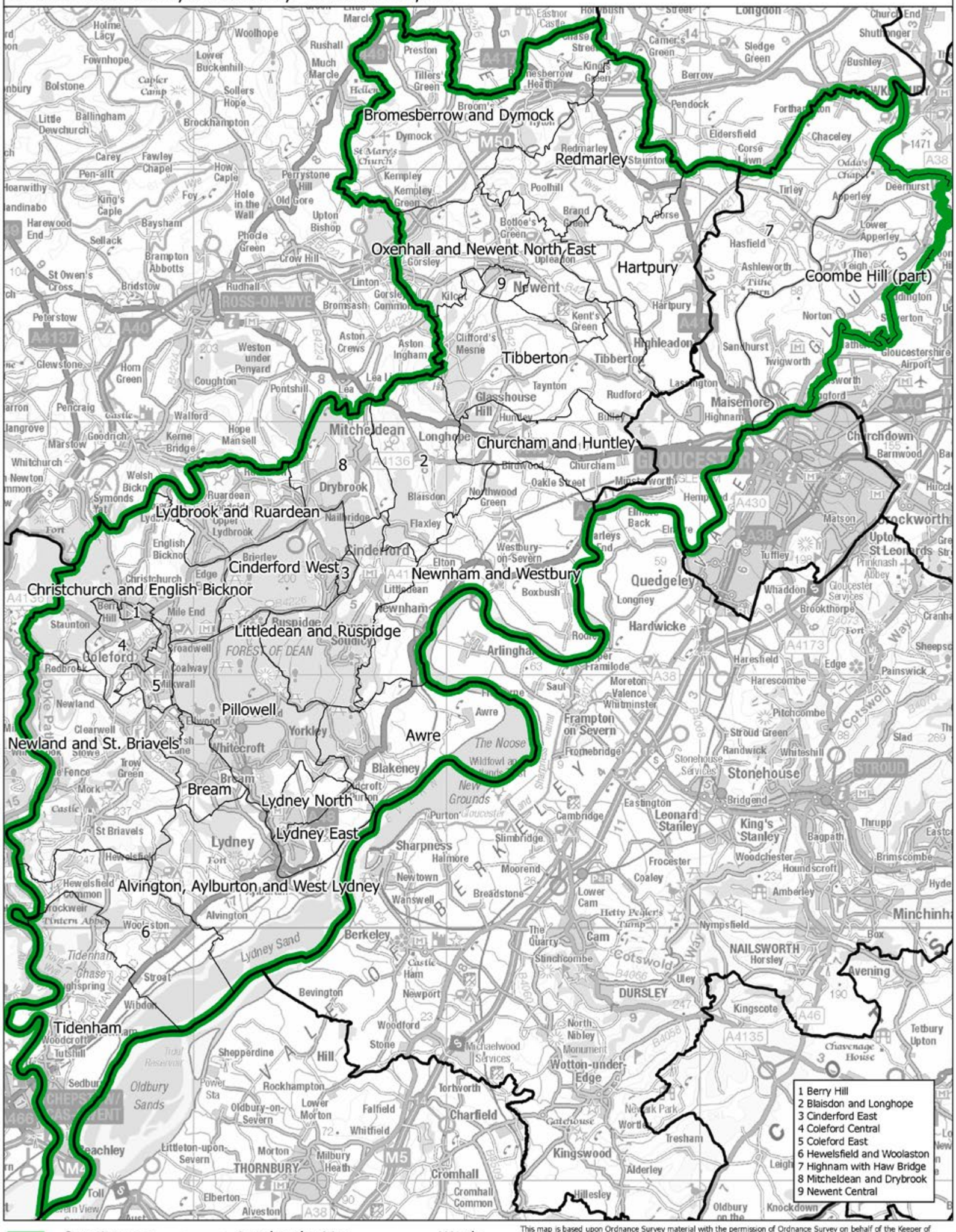

This map is based upon Ordnance Survey material with the permission of Ordnance Survey on behalf of the Keeper of Public Records © Crown copyright and database right 2018. Unauthorised reproduction infringes Crown copyright and database right. Boundary Commission for England 100018289. 2018.

Boundary Commission for England - South West Region
Final recommendation
Gloucester Borough Constituency - Electorate 74,774

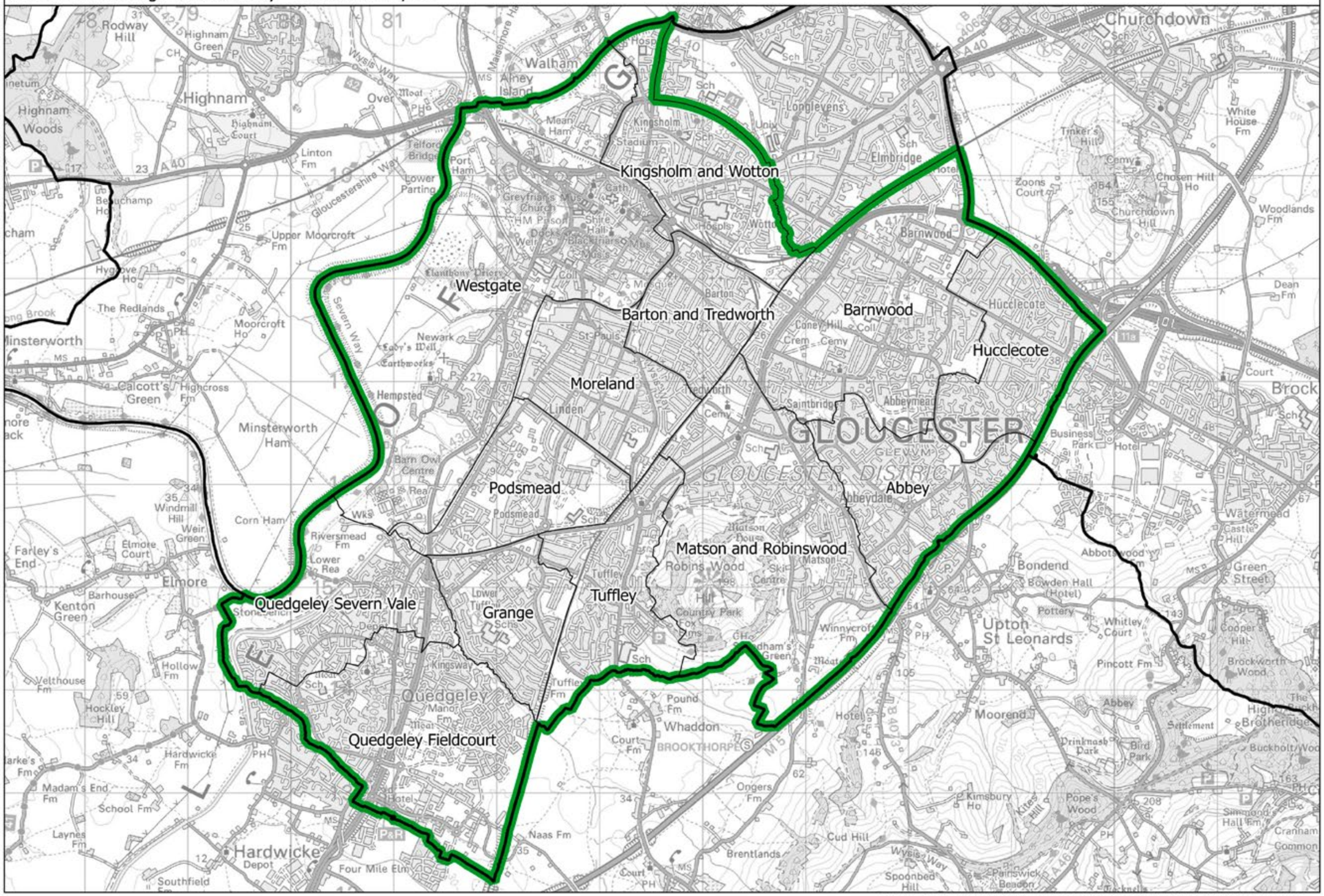

This map is based upon Ordnance Survey material with the permission of Ordnance Survey on behalf of the Keeper of Public Records © Crown copyright and database right 2018. Unauthorised reproduction infringes Crown copyright and database right. Boundary Commission for England 100018289. 2018.

Gloucester BC

Boundary Commission for England - South West Region
Final recommendation
Kingswood County Constituency - Electorate 73,384

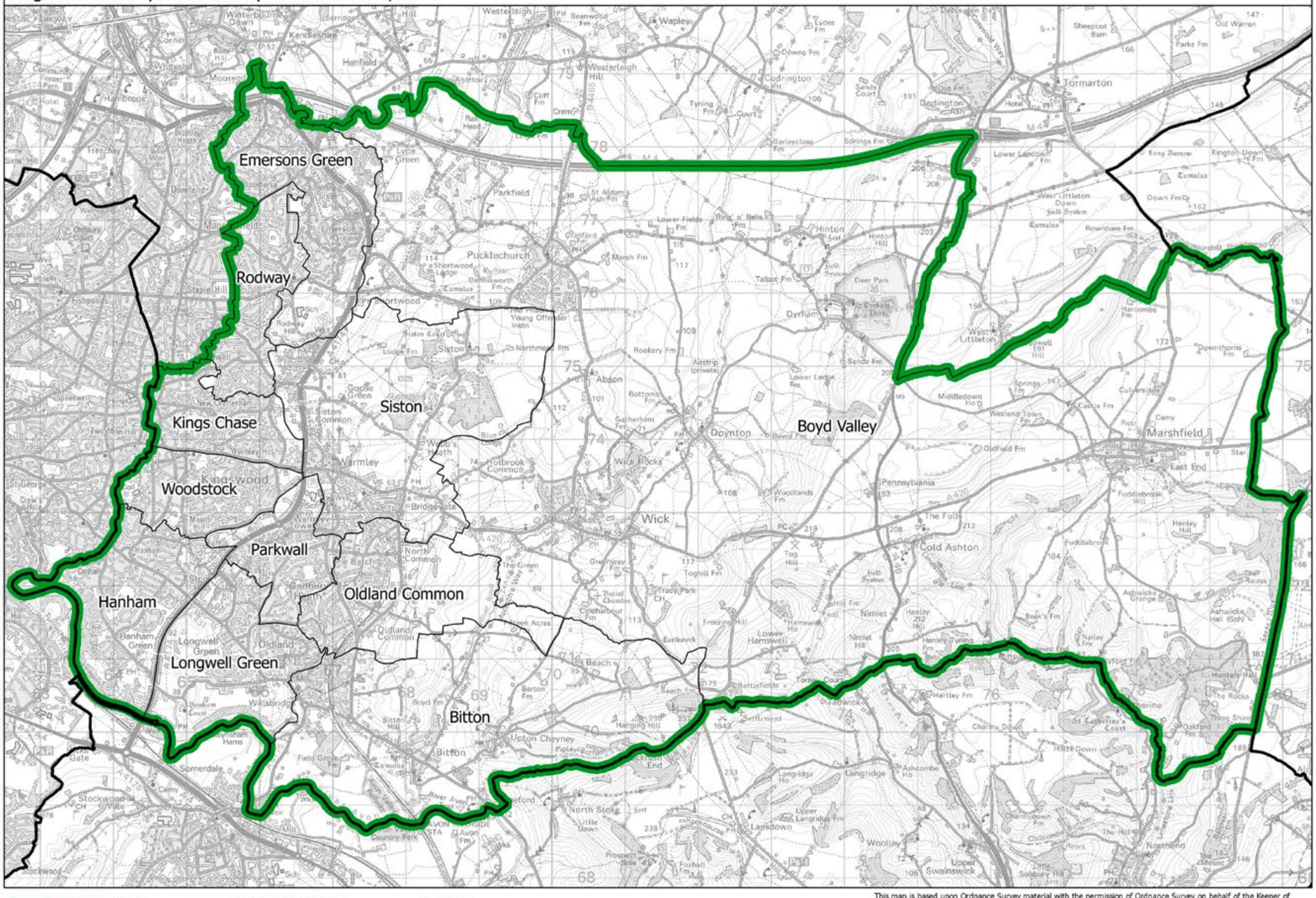

This map is based upon Ordnance Survey material with the permission of Ordnance Survey on behalf of the Keeper of Public Records © Crown copyright and database right 2018. Unauthorised reproduction infringes Crown copyright and database right. Boundary Commission for England 100018289. 2018.

Kingswood CC

Boundary Commission for England - South West Region
Final recommendation
Mid Dorset County Constituency - Electorate 77,172

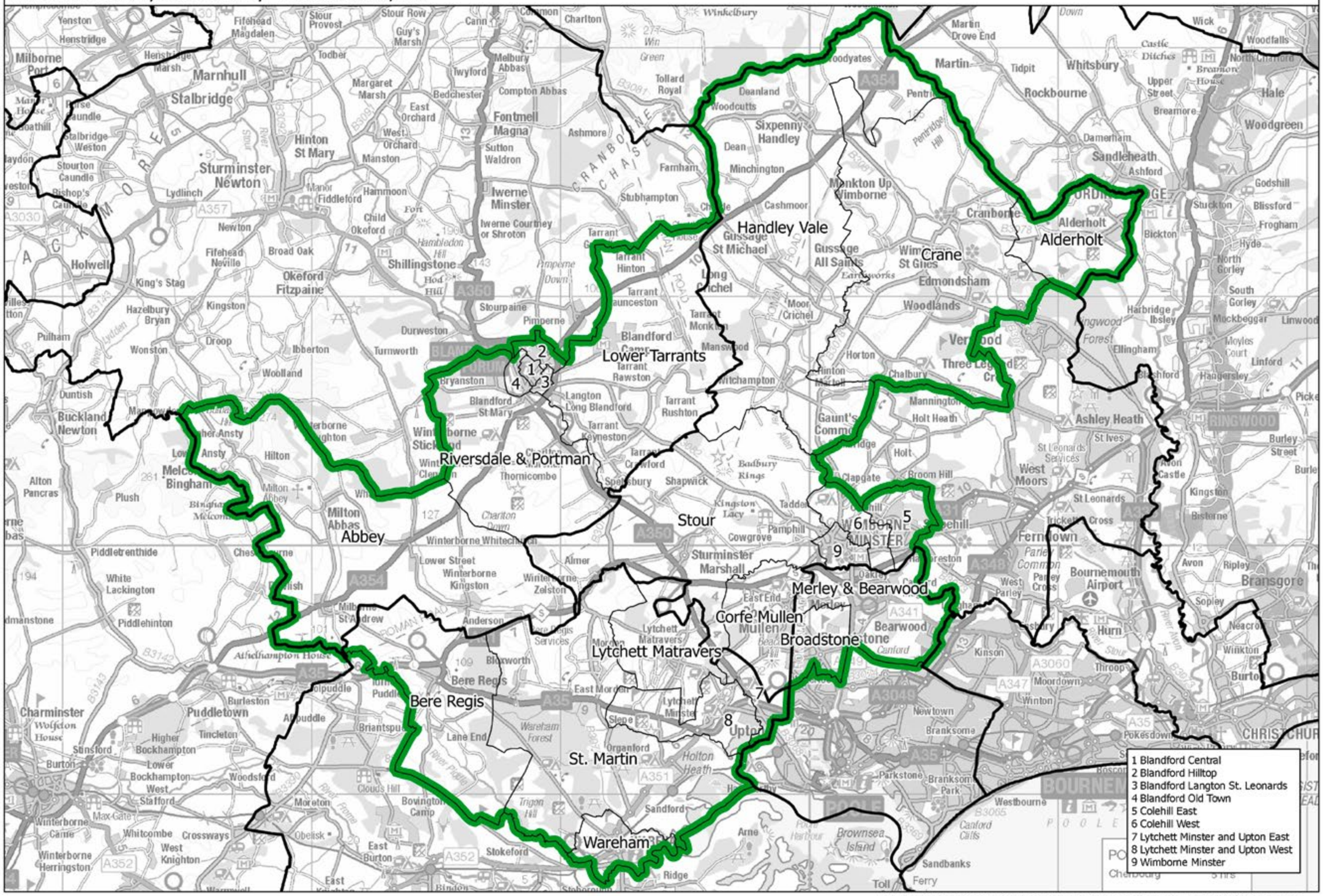

Constituency — Local authorities — Wards

This map is based upon Ordnance Survey material with the permission of Ordnance Survey on behalf of the Keeper of Public Records © Crown copyright and database right 2018. Unauthorised reproduction infringes Crown copyright and database right. Boundary Commission for England 100018289. 2018.

Mid Dorset CC

Boundary Commission for England - South West Region
Final recommendation
Newton Abbot County Constituency - Electorate 71,099

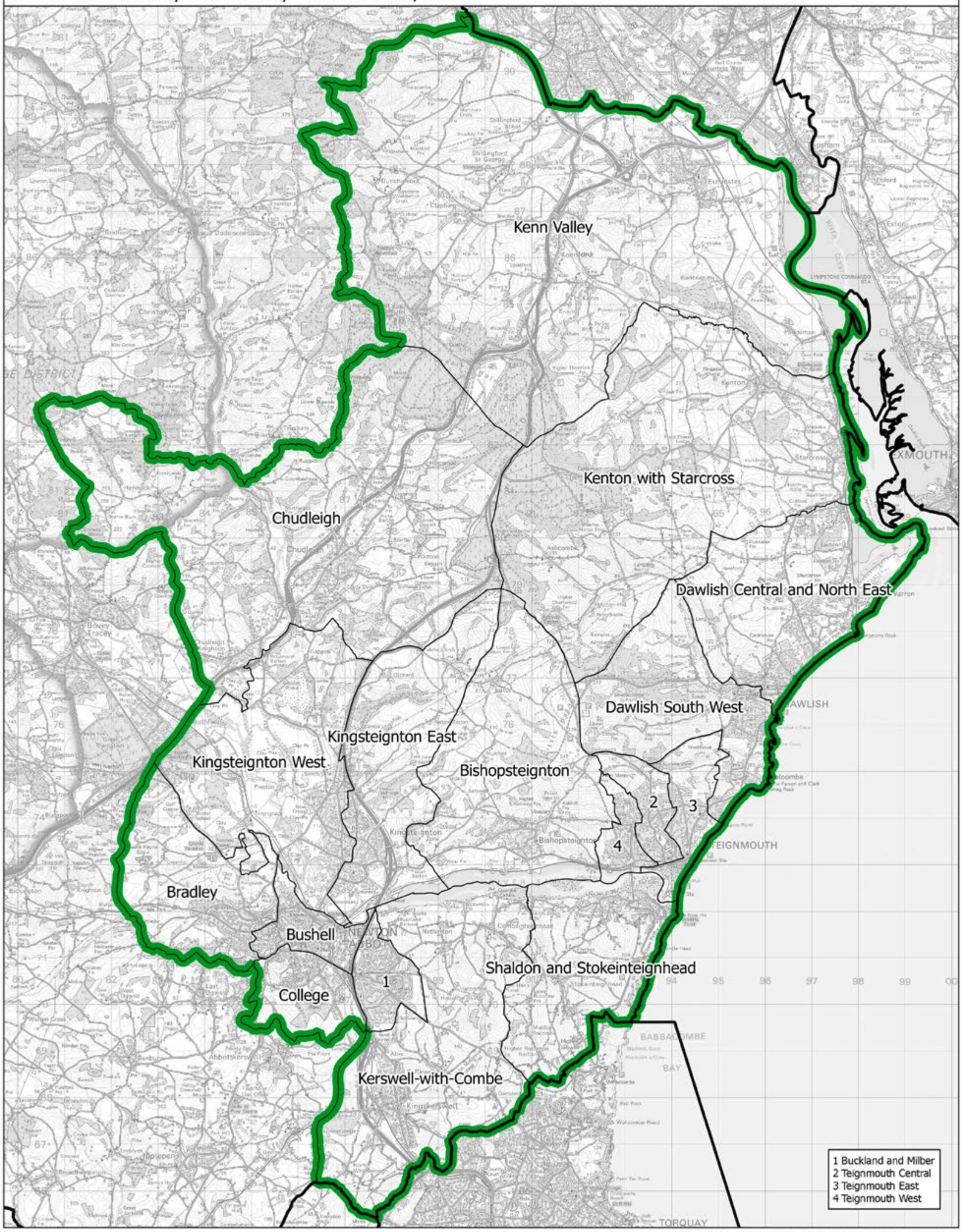

Constituency — Local authorities — Wards

This map is based upon Ordnance Survey material with the permission of Ordnance Survey on behalf of the Keeper of Public Records © Crown copyright and database right 2018. Unauthorised reproduction infringes Crown copyright and database right. Boundary Commission for England 100018289. 2018.

Newton Abbot CC

Boundary Commission for England - South West Region
Final recommendation
North Devon County Constituency - Electorate 73,240

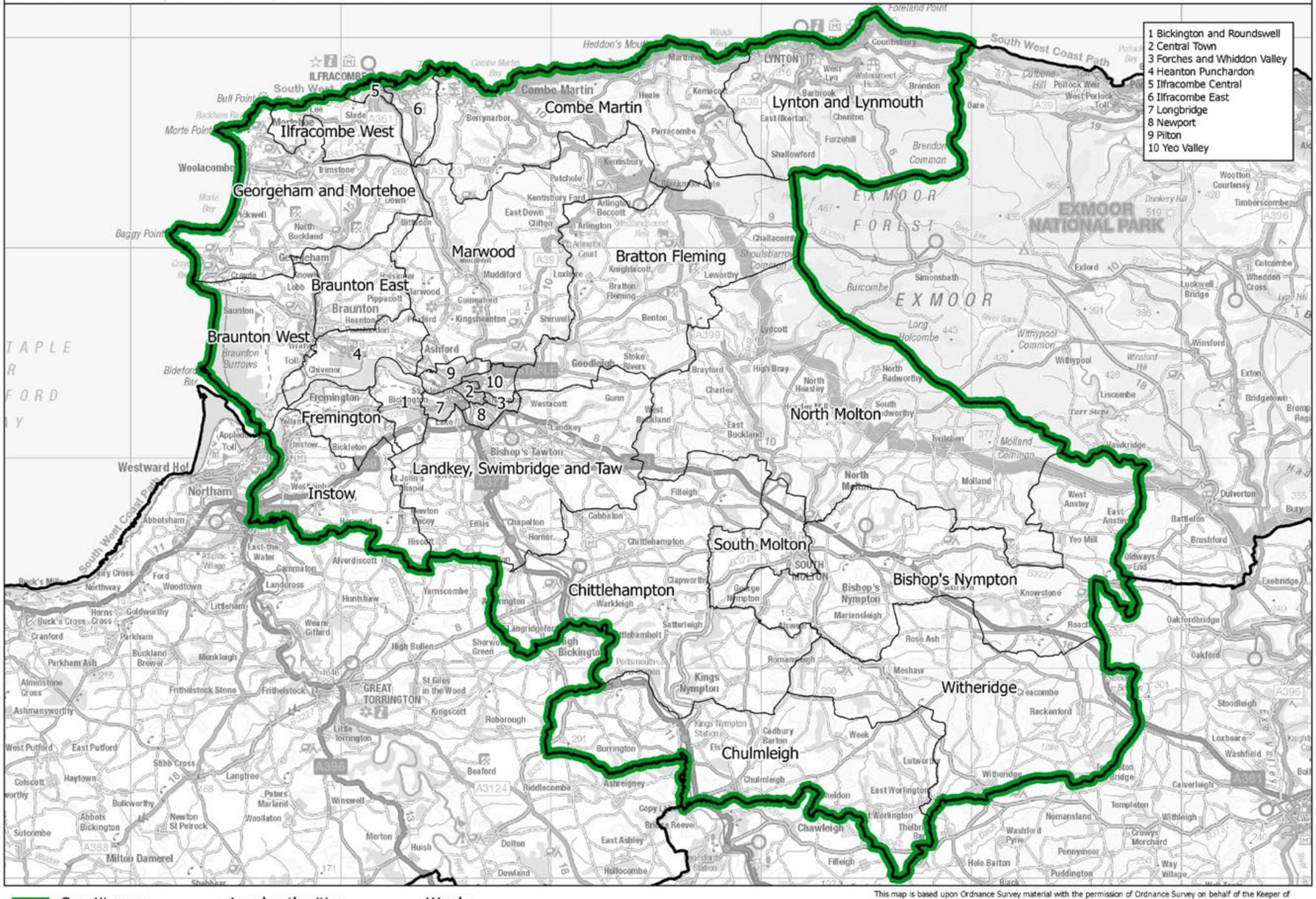

North Devon CC

This map is based upon Ordnance Survey material with the permission of Ordnance Survey on behalf of the Keeper of Public Records © Crown copyright and database right 2018. Unauthorised reproduction infringes Crown copyright and database right. Boundary Commission for England 100018289. 2018.

Boundary Commission for England - South West Region
Final recommendation
North East Somerset County Constituency - Electorate 73,006

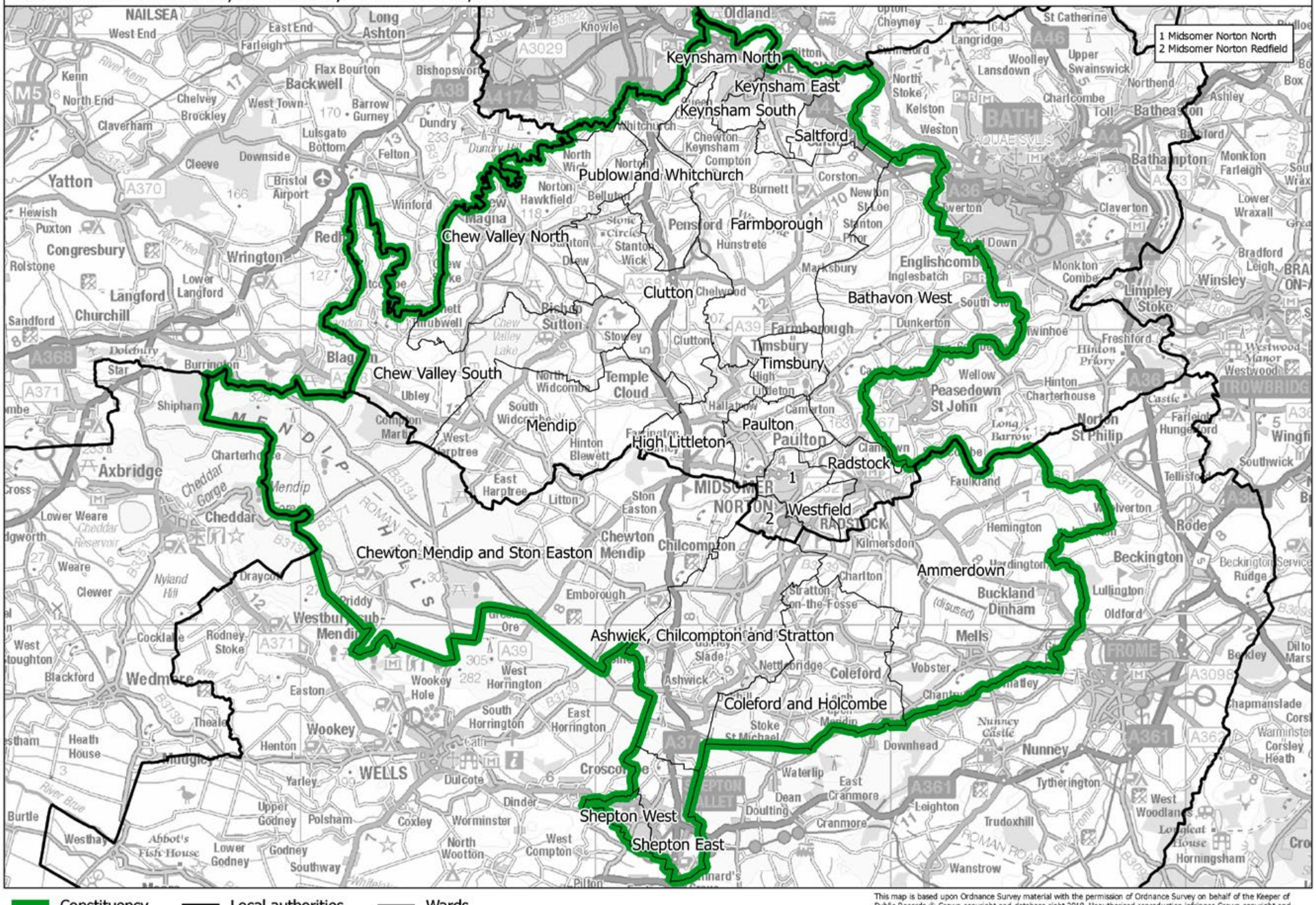

This map is based upon Ordnance Survey material with the permission of Ordnance Survey on behalf of the Keeper of Public Records © Crown copyright and database right 2018. Unauthorised reproduction infringes Crown copyright and database right. Boundary Commission for England 100018289. 2018.

North East Somerset CC

Boundary Commission for England - South West Region
Final recommendation
North Somerset County Constituency - Electorate 75,979

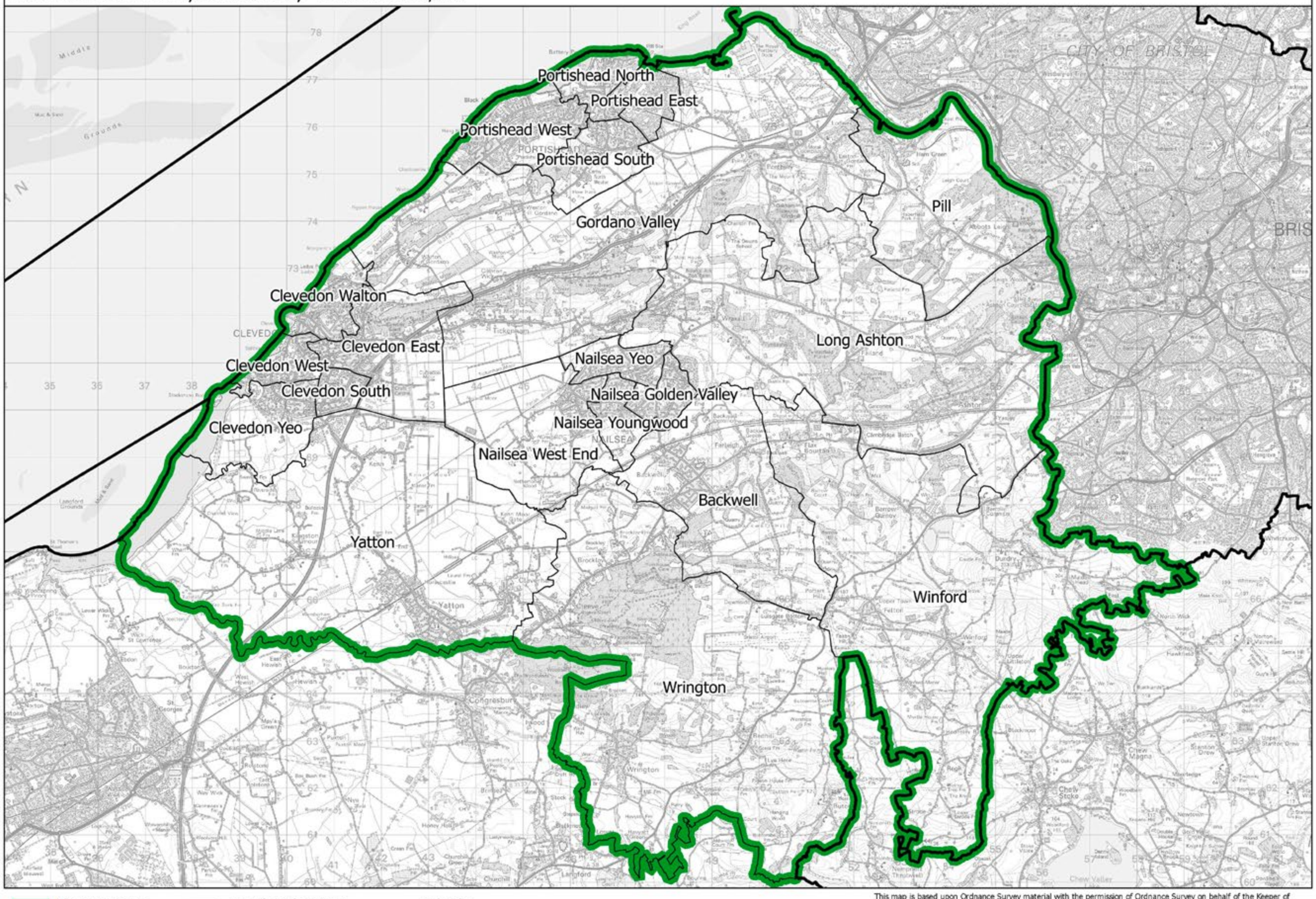

This map is based upon Ordnance Survey material with the permission of Ordnance Survey on behalf of the Keeper of Public Records © Crown copyright and database right 2018. Unauthorised reproduction infringes Crown copyright and database right. Boundary Commission for England 100018289. 2018.

North Somerset CC

Boundary Commission for England - South West Region
Final recommendation
North Swindon County Constituency - Electorate 76,254

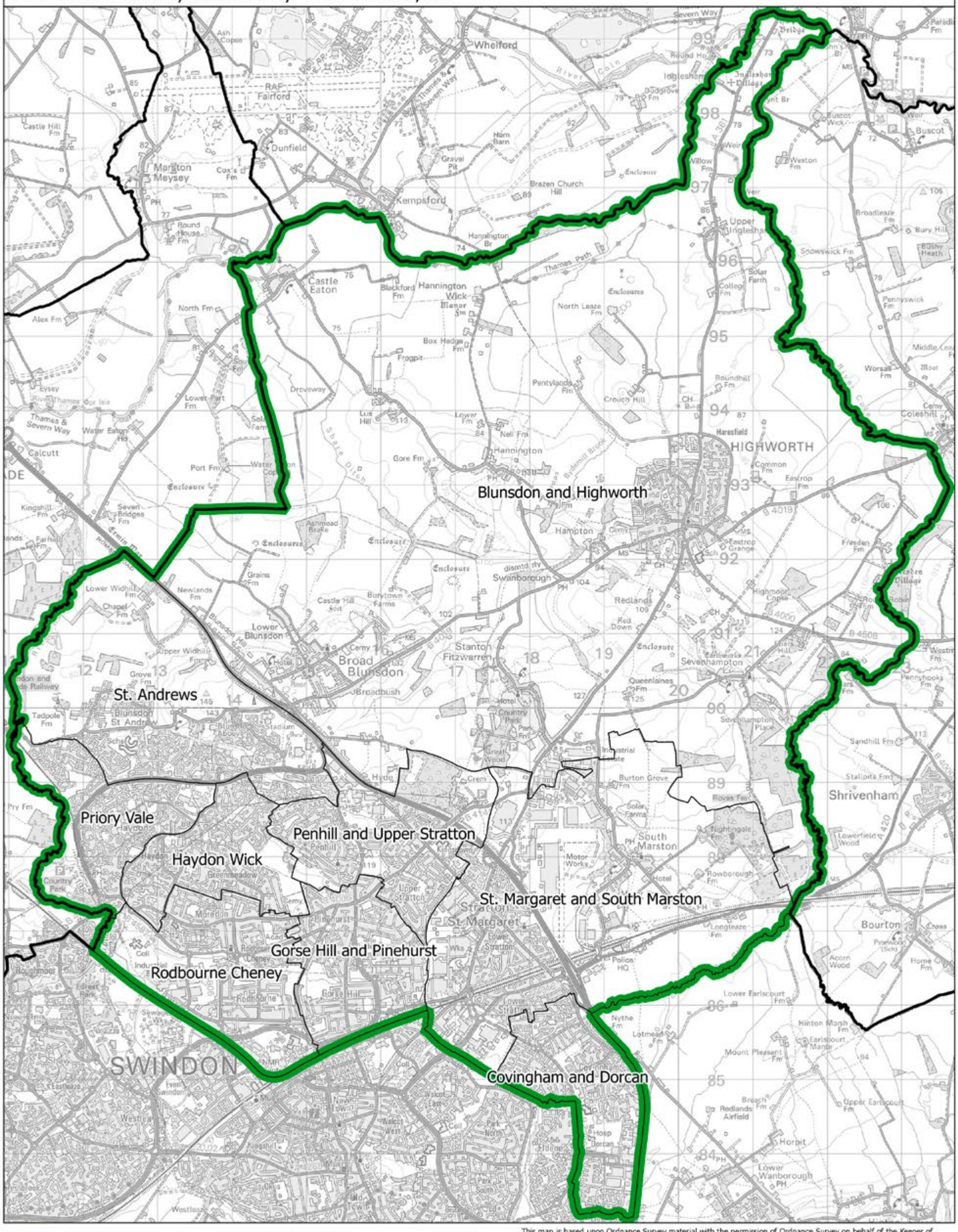

This map is based upon Ordnance Survey material with the permission of Ordnance Survey on behalf of the Keeper of Public Records © Crown copyright and database right 2018. Unauthorised reproduction infringes Crown copyright and database right. Boundary Commission for England 100018289. 2018.

North Swindon CC

Boundary Commission for England - South West Region
Final recommendation
Plymouth Moor View Borough Constituency - Electorate 75,751

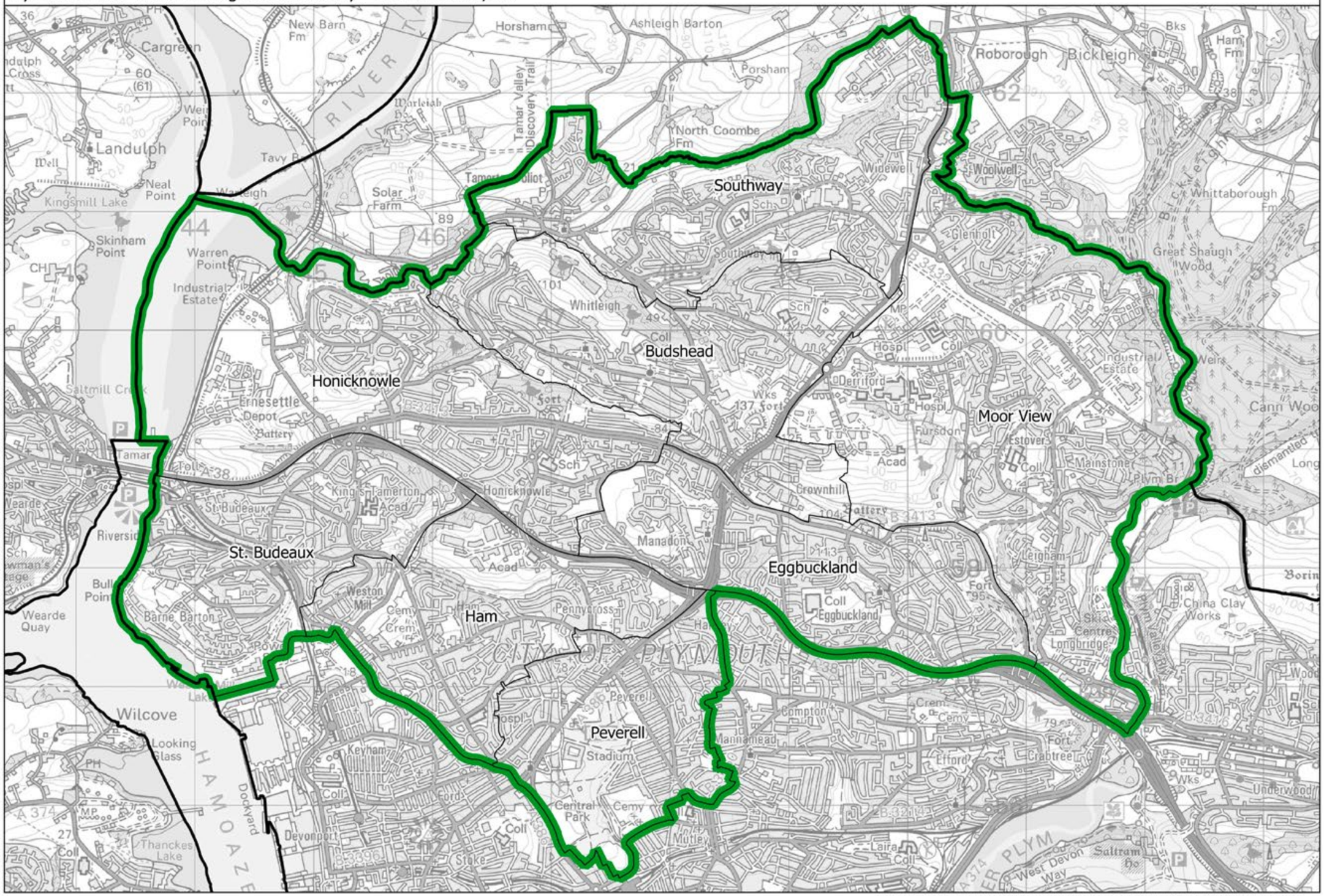

This map is based upon Ordnance Survey material with the permission of Ordnance Survey on behalf of the Keeper of Public Records © Crown copyright and database right 2018. Unauthorised reproduction infringes Crown copyright and database right. Boundary Commission for England 100018289. 2018.

Plymouth Moor View BC

Boundary Commission for England - South West Region
Final recommendation
Plymouth Sutton and Devonport Borough Constituency - Electorate 78,406

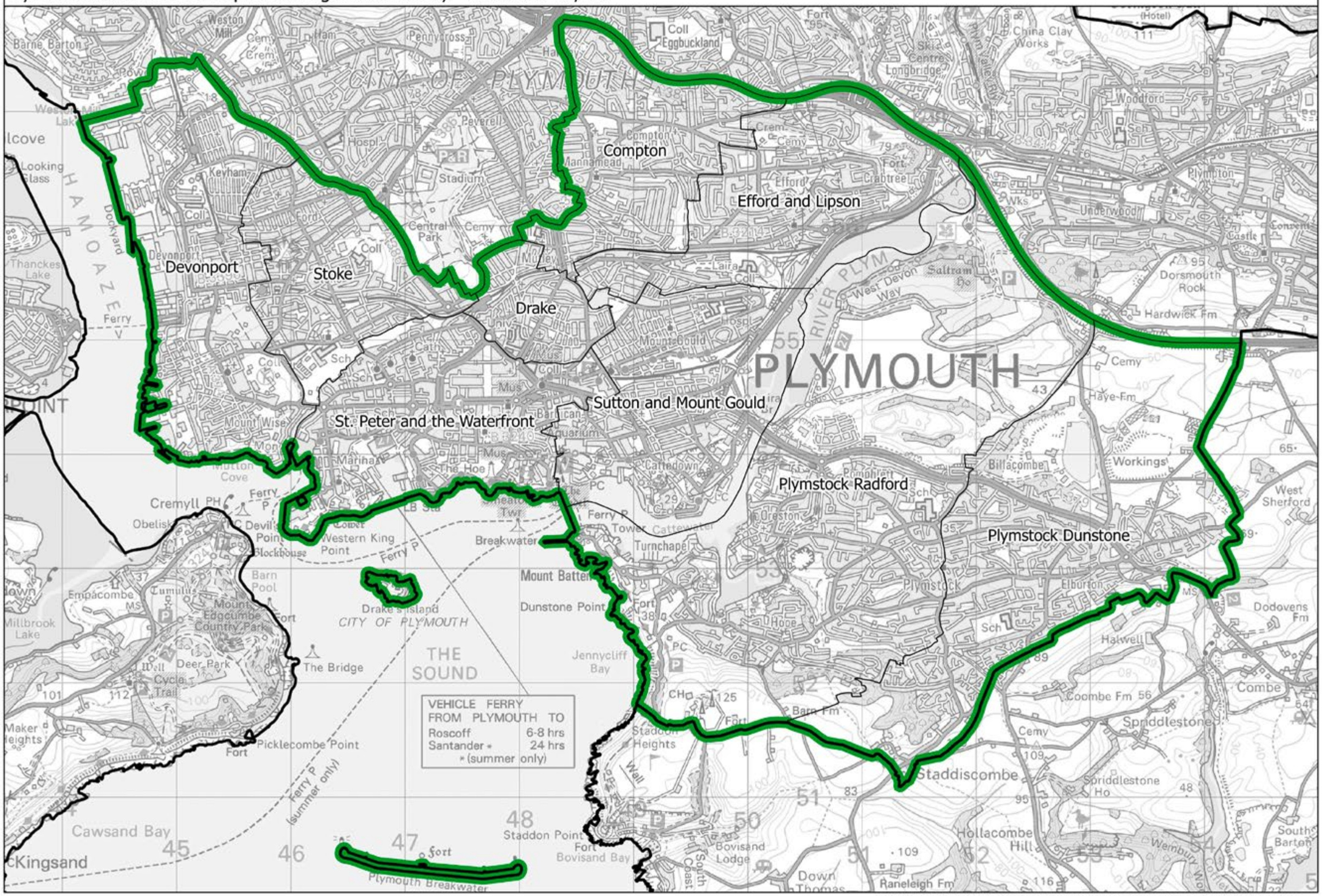

This map is based upon Ordnance Survey material with the permission of Ordnance Survey on behalf of the Keeper of Public Records © Crown copyright and database right 2018. Unauthorised reproduction infringes Crown copyright and database right. Boundary Commission for England 100018289. 2018.

Plympton, Tavistock and Ivybridge CC

Boundary Commission for England - South West Region
Final recommendation
Plympton, Tavistock and Ivybridge County Constituency - Electorate 72,375

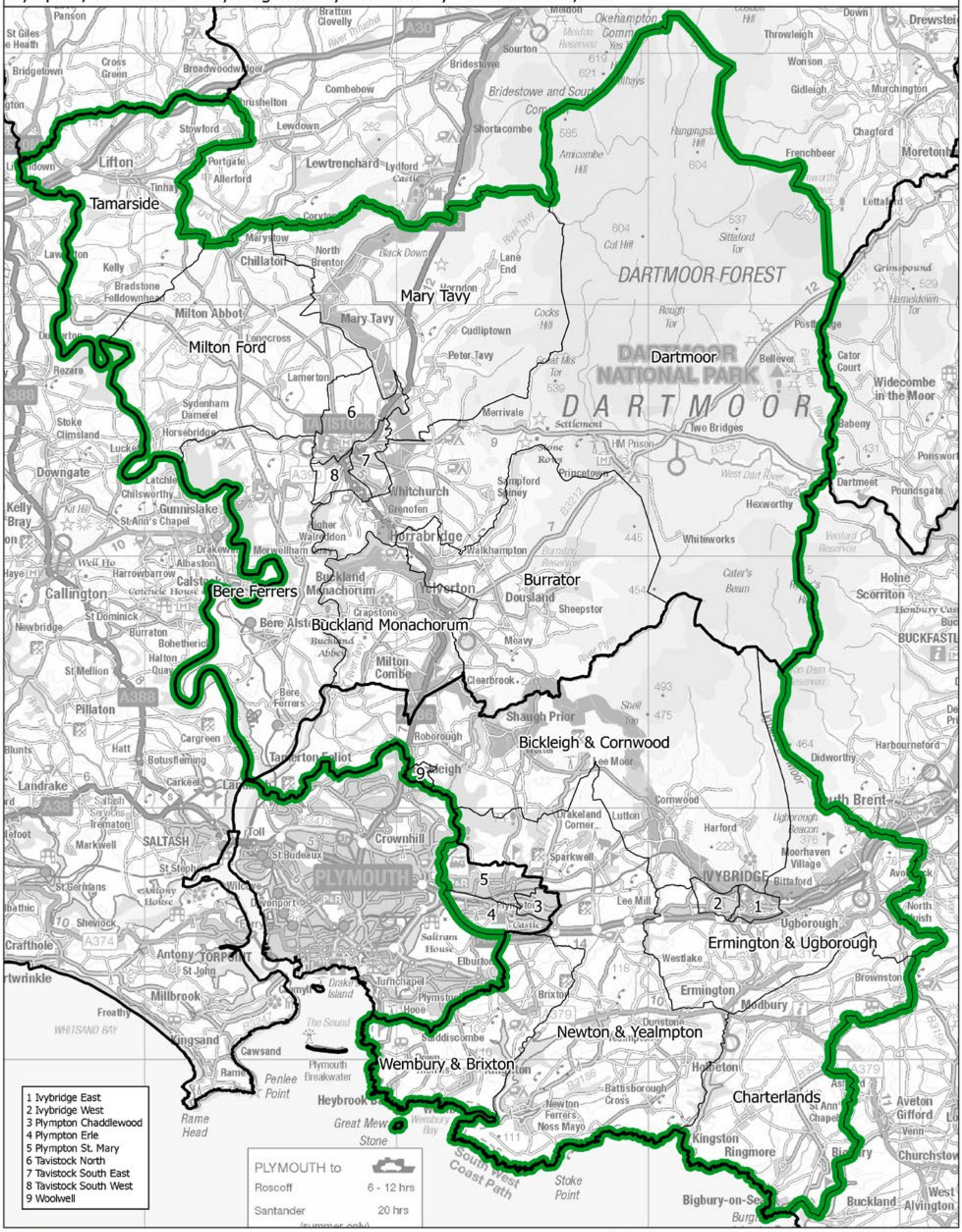

This map is based upon Ordnance Survey material with the permission of Ordnance Survey on behalf of the Keeper of Public Records © Crown copyright and database right 2018. Unauthorised reproduction infringes Crown copyright and database right. Boundary Commission for England 100018289. 2018.

Boundary Commission for England - South West Region
Final recommendation
Poole Borough Constituency - Electorate 73,678

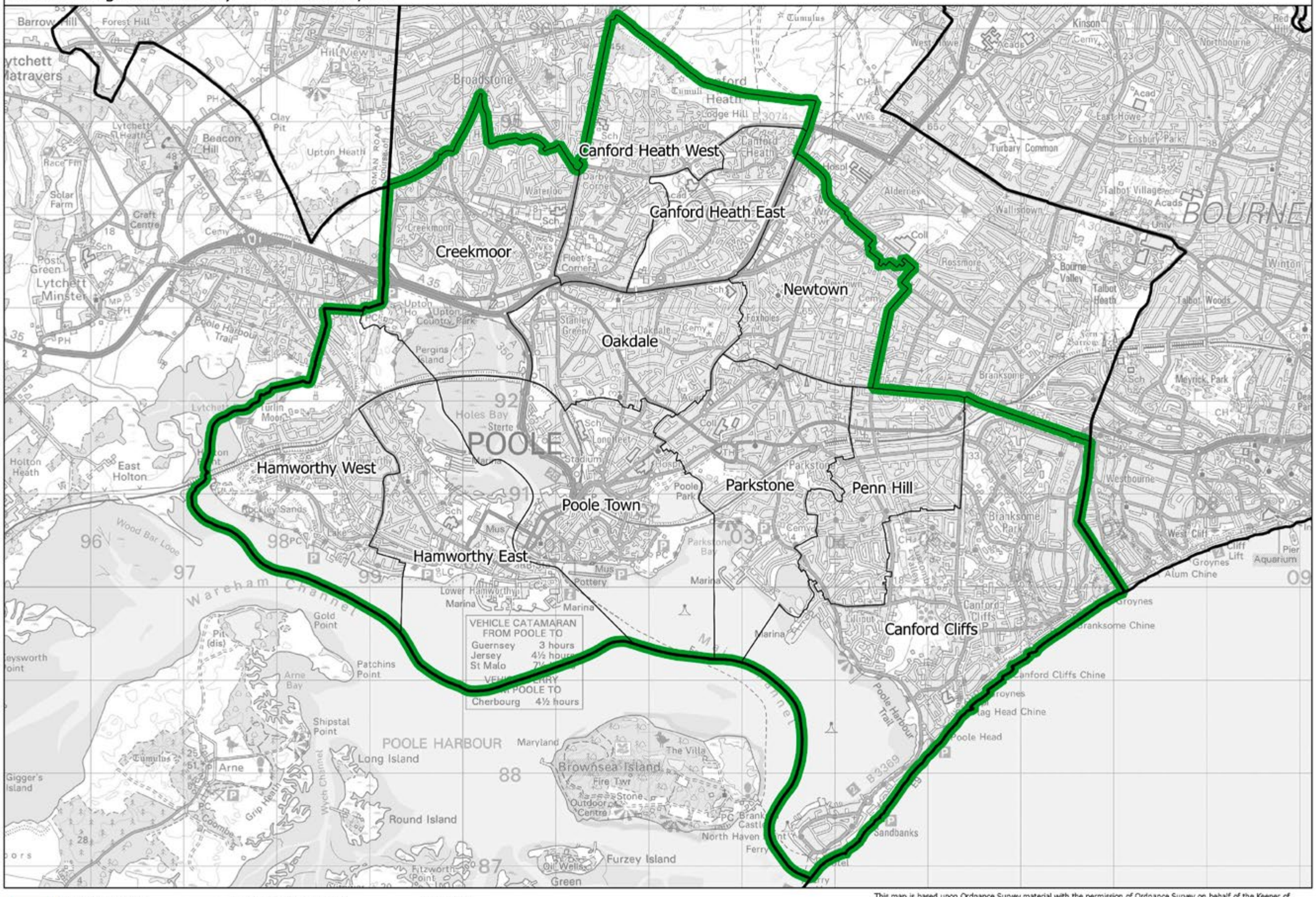

This map is based upon Ordnance Survey material with the permission of Ordnance Survey on behalf of the Keeper of Public Records © Crown copyright and database right 2018. Unauthorised reproduction infringes Crown copyright and database right. Boundary Commission for England 100018289. 2018.

Poole BC

Boundary Commission for England - South West Region
Final recommendation
Salisbury County Constituency - Electorate 77,247

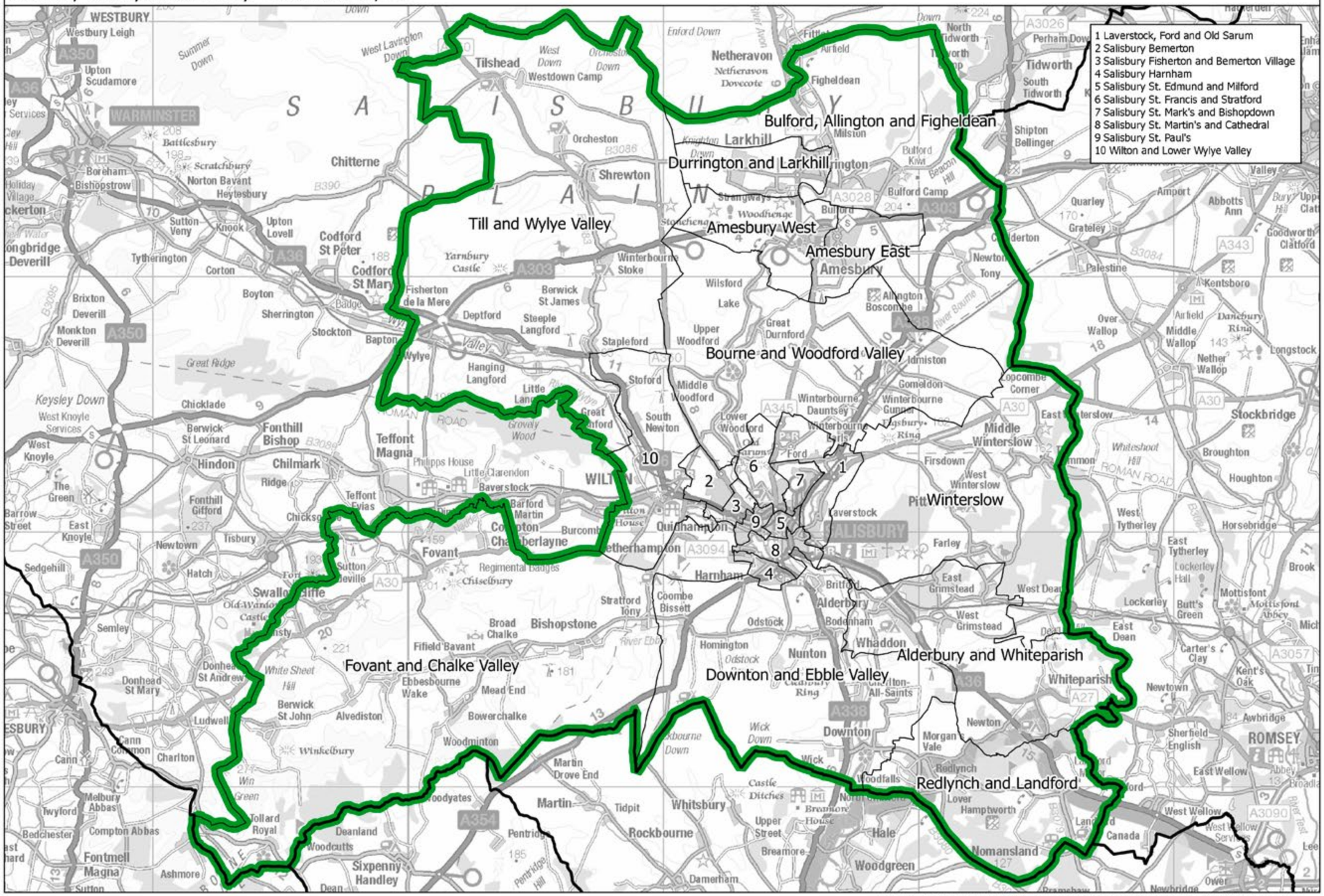

This map is based upon Ordnance Survey material with the permission of Ordnance Survey on behalf of the Keeper of Public Records © Crown copyright and database right 2018. Unauthorised reproduction infringes Crown copyright and database right. Boundary Commission for England 100018289. 2018.

Salisbury CC

Boundary Commission for England - South West Region
Final recommendation
Somerton and Frome County Constituency - Electorate 72,417

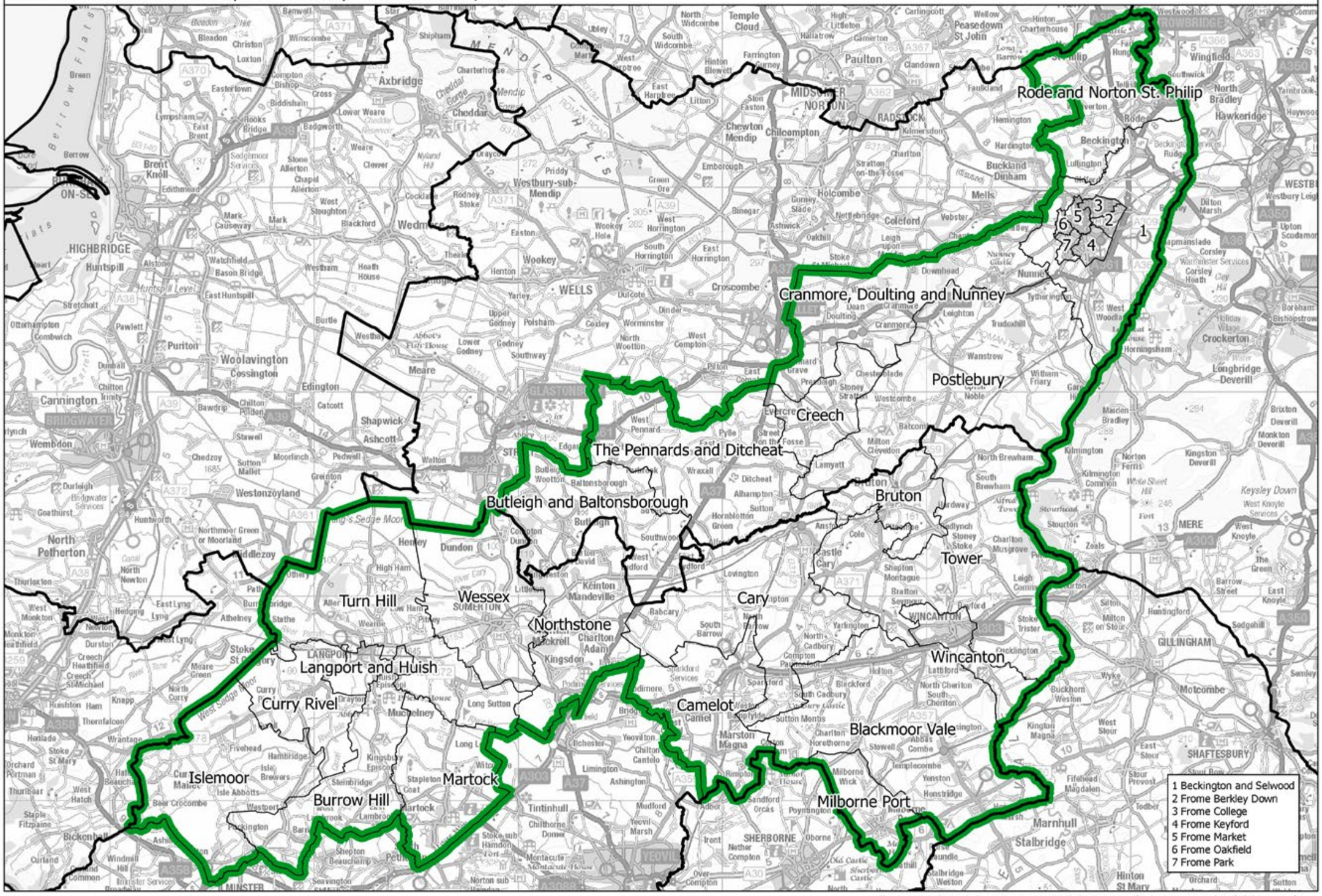

This map is based upon Ordnance Survey material with the permission of Ordnance Survey on behalf of the Keeper of Public Records © Crown copyright and database right 2018. Unauthorised reproduction infringes Crown copyright and database right. Boundary Commission for England 100018289. 2018.

Somerton and Frome CC

Boundary Commission for England - South West Region
Final recommendation
South Dorset County Constituency - Electorate 74,789

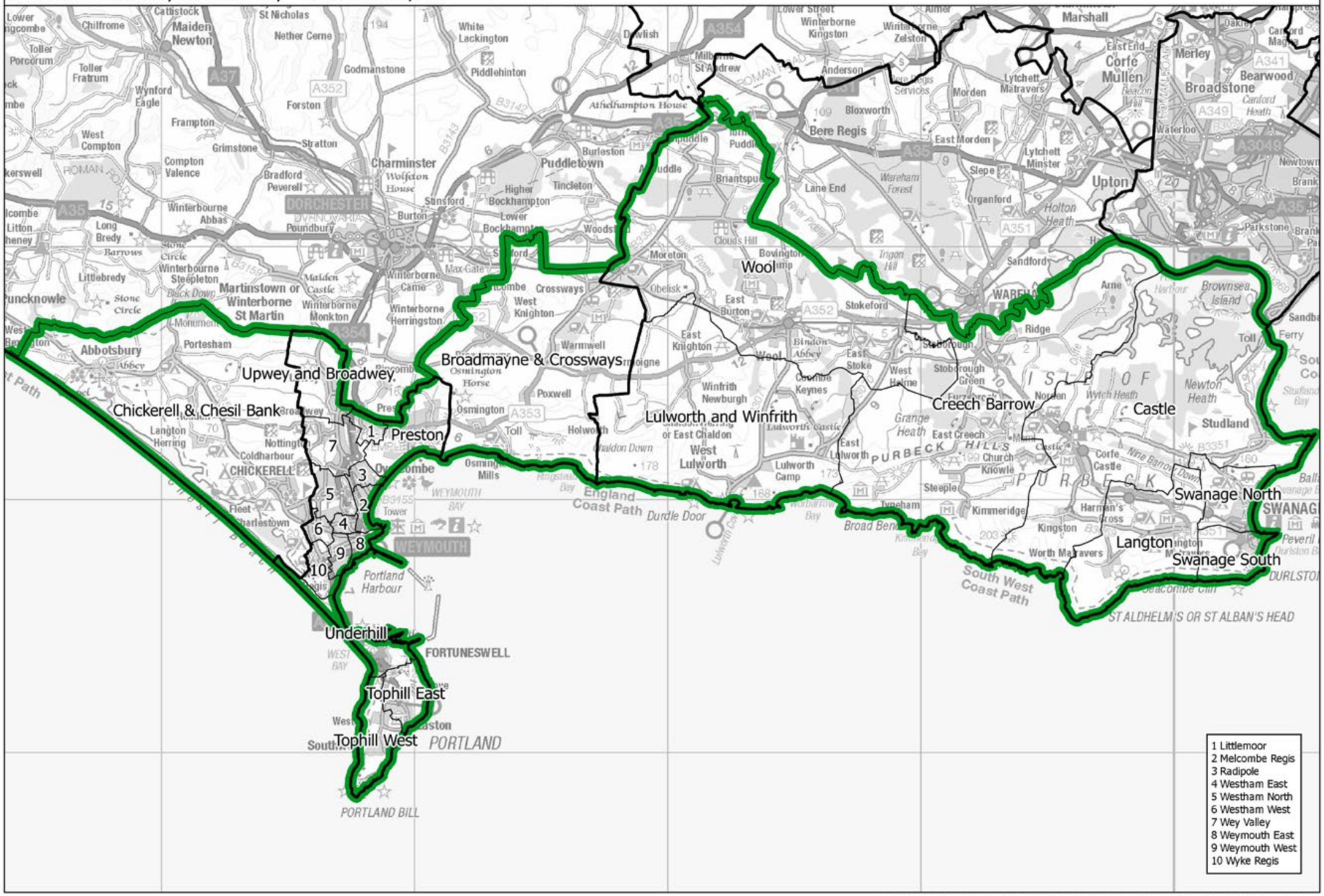

This map is based upon Ordnance Survey material with the permission of Ordnance Survey on behalf of the Keeper of Public Records © Crown copyright and database right 2018. Unauthorised reproduction infringes Crown copyright and database right. Boundary Commission for England 100018289. 2018.

South Dorset CC

Boundary Commission for England - South West Region
Final recommendation
South East Cornwall County Constituency - Electorate 71,138

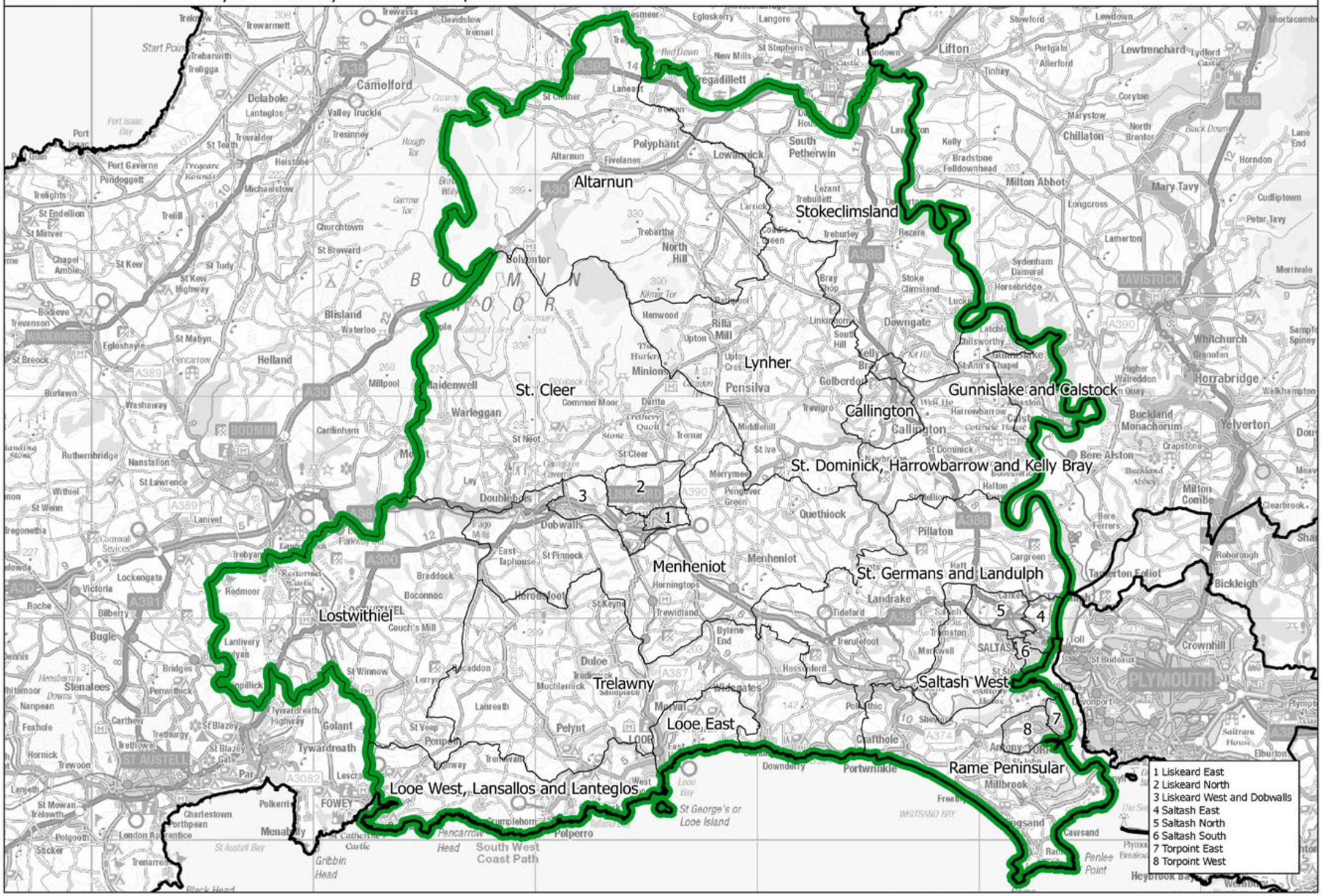

This map is based upon Ordnance Survey material with the permission of Ordnance Survey on behalf of the Keeper of Public Records © Crown copyright and database right 2018. Unauthorised reproduction infringes Crown copyright and database right. Boundary Commission for England 100018289. 2018.

South East Cornwall CC

Boundary Commission for England - South West Region
Final recommendation
South Swindon County Constituency - Electorate 72,332

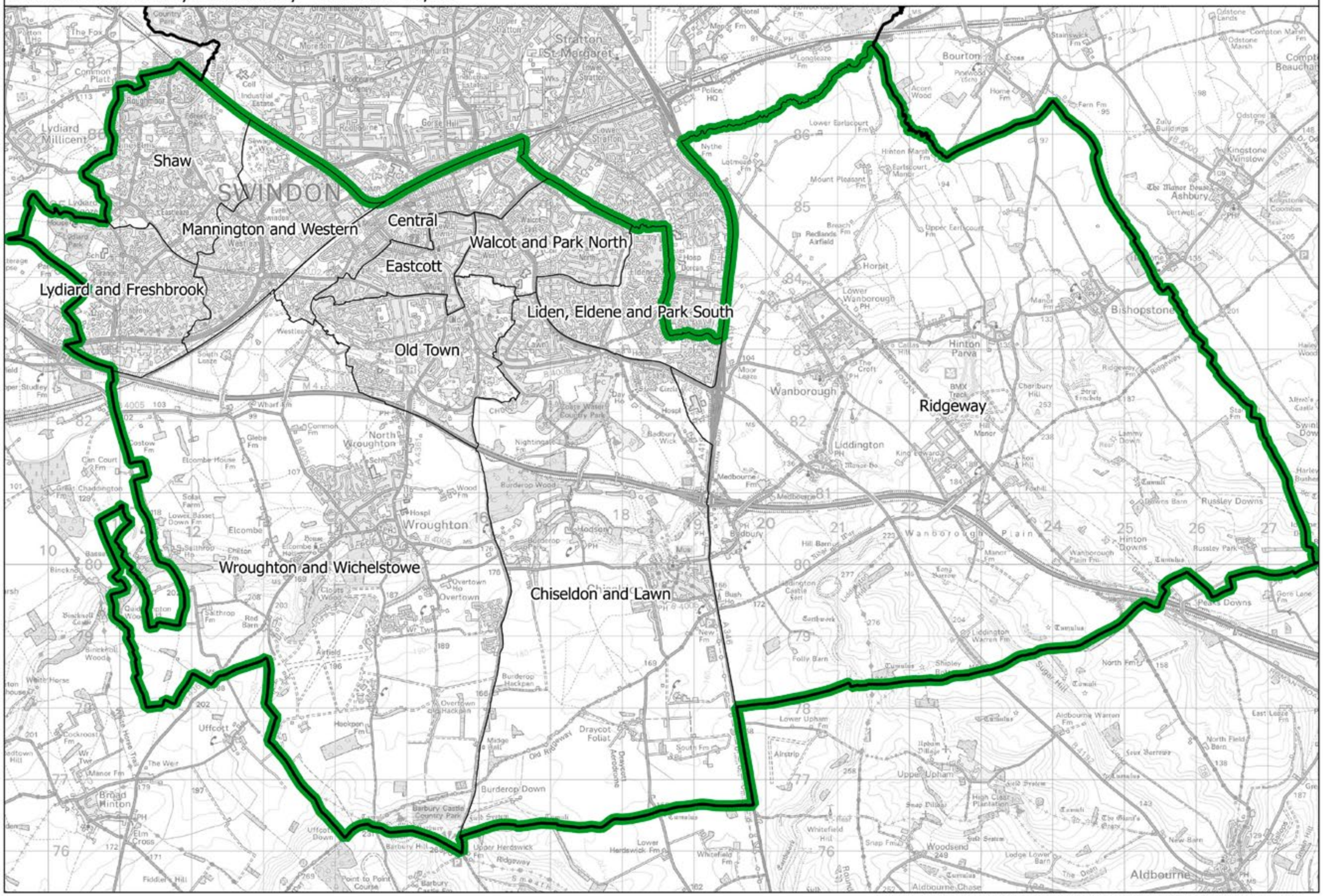

This map is based upon Ordnance Survey material with the permission of Ordnance Survey on behalf of the Keeper of Public Records © Crown copyright and database right 2018. Unauthorised reproduction infringes Crown copyright and database right. Boundary Commission for England 100018289. 2018.

South Swindon CC

Boundary Commission for England - South West Region
Final recommendation
St Ives County Constituency - Electorate 73,971

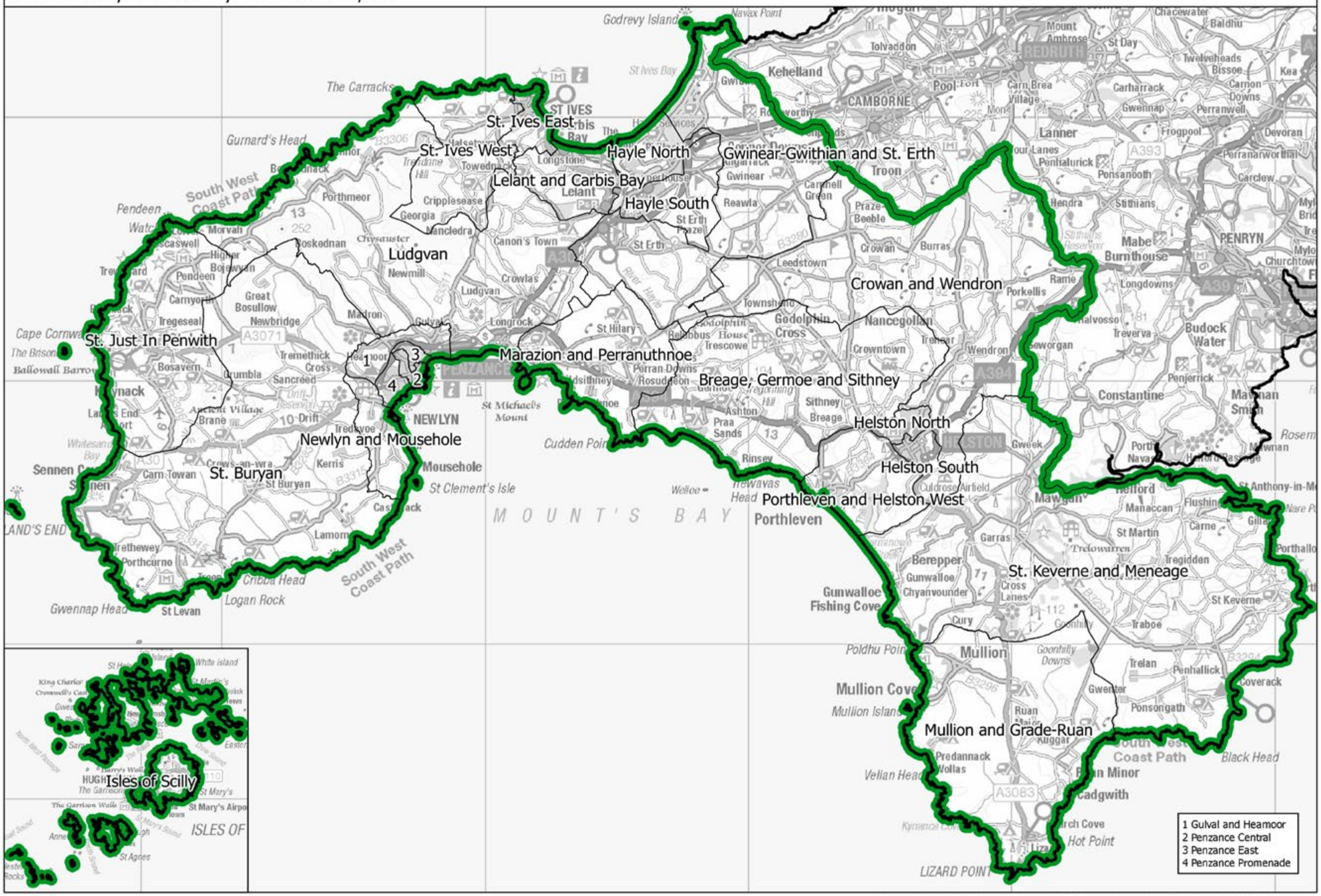

This map is based upon Ordnance Survey material with the permission of Ordnance Survey on behalf of the Keeper of Public Records © Crown copyright and database right 2018. Unauthorised reproduction infringes Crown copyright and database right. Boundary Commission for England 100018289. 2018.

St Ives CC

Boundary Commission for England - South West Region
Final recommendation
Stroud County Constituency - Electorate 71,107

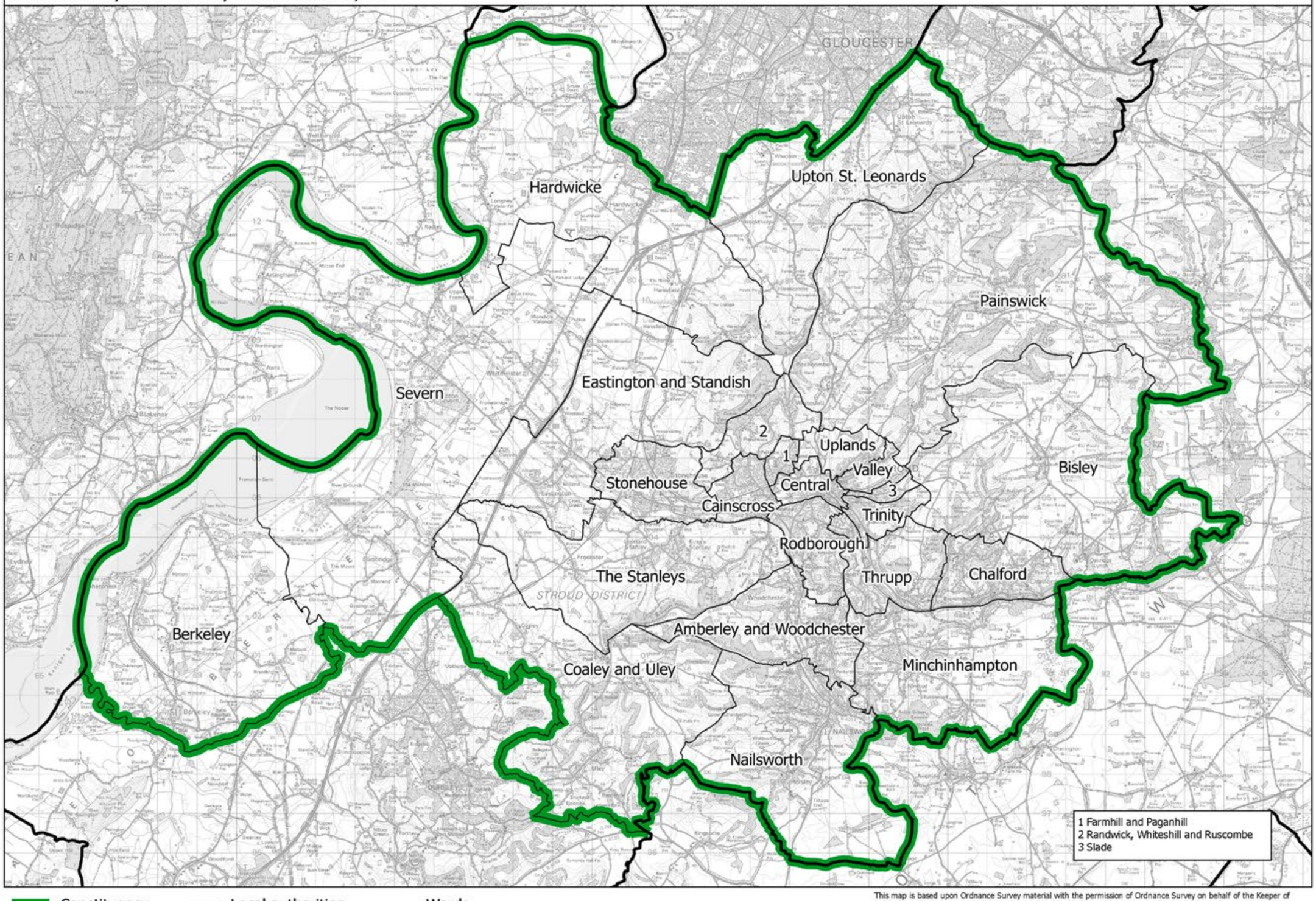

Constituency — Local authorities — Wards

This map is based upon Ordnance Survey material with the permission of Ordnance Survey on behalf of the Keeper of Public Records © Crown copyright and database right 2018. Unauthorised reproduction infringes Crown copyright and database right. Boundary Commission for England 100018289. 2018.

Stroud CC

Boundary Commission for England - South West Region
Final recommendation
Taunton Deane County Constituency - Electorate 78,187

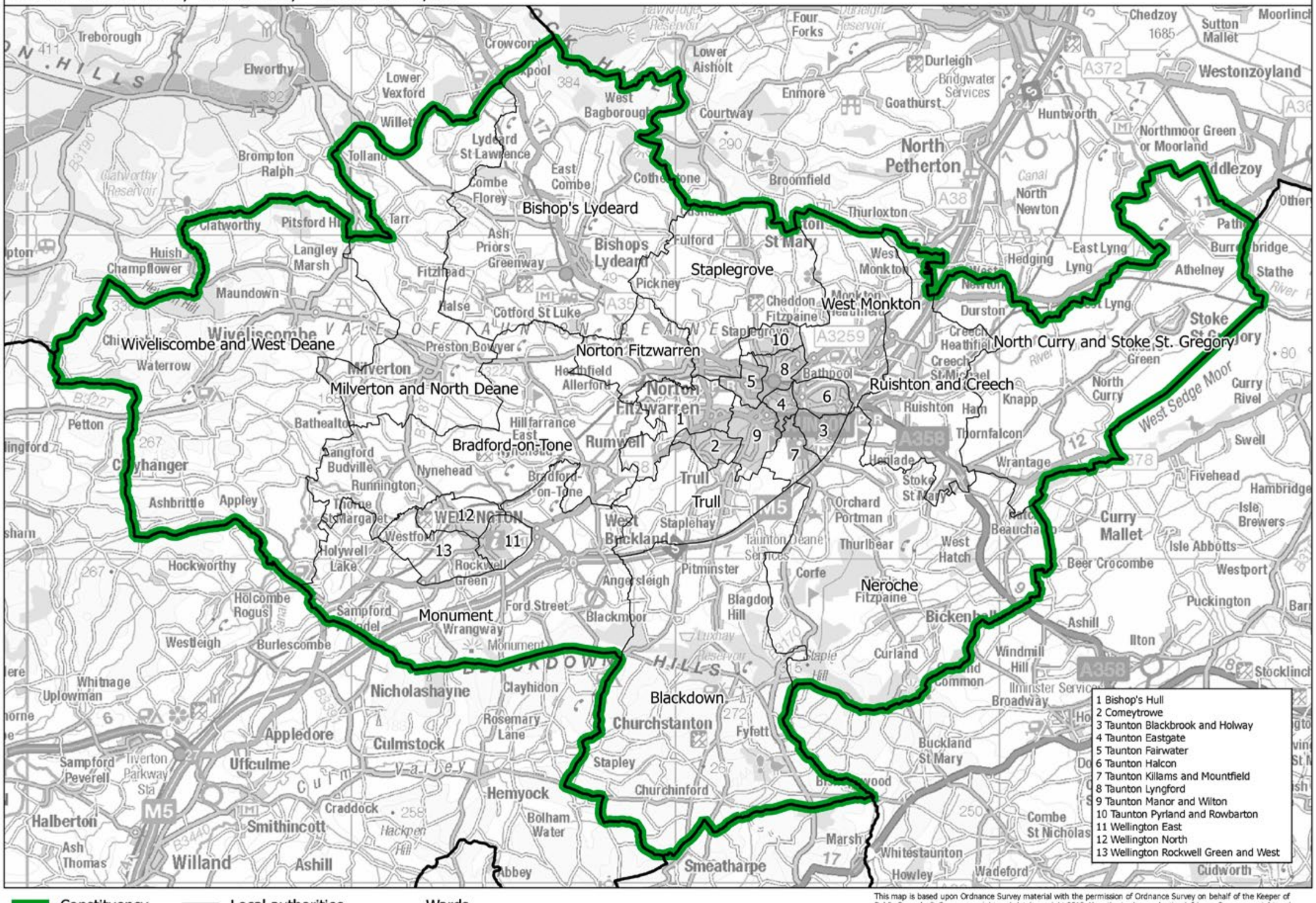

This map is based upon Ordnance Survey material with the permission of Ordnance Survey on behalf of the Keeper of Public Records © Crown copyright and database right 2018. Unauthorised reproduction infringes Crown copyright and database right. Boundary Commission for England 100018289. 2018.

Taunton Deane CC

Tewkesbury CC

Boundary Commission for England - South West Region
Final recommendation
Tewkesbury County Constituency - Electorate 72,645

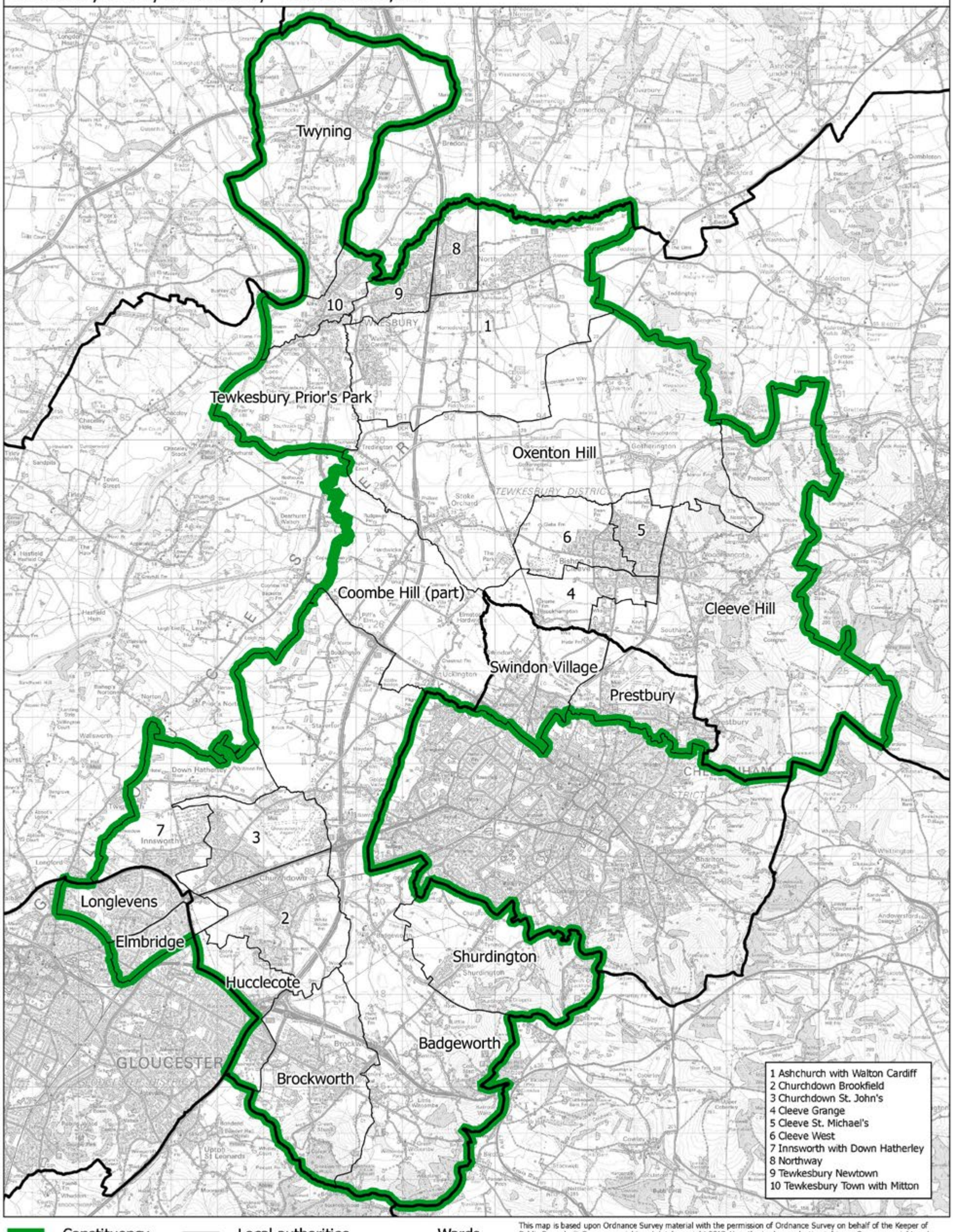

Constituency — Local authorities — Wards

This map is based upon Ordnance Survey material with the permission of Ordnance Survey on behalf of the Keeper of Public Records © Crown copyright and database right 2018. Unauthorised reproduction infringes Crown copyright and database right. Boundary Commission for England 100018289. 2018.

Boundary Commission for England - South West Region

Final recommendation

The Cotswolds County Constituency - Electorate 72,939

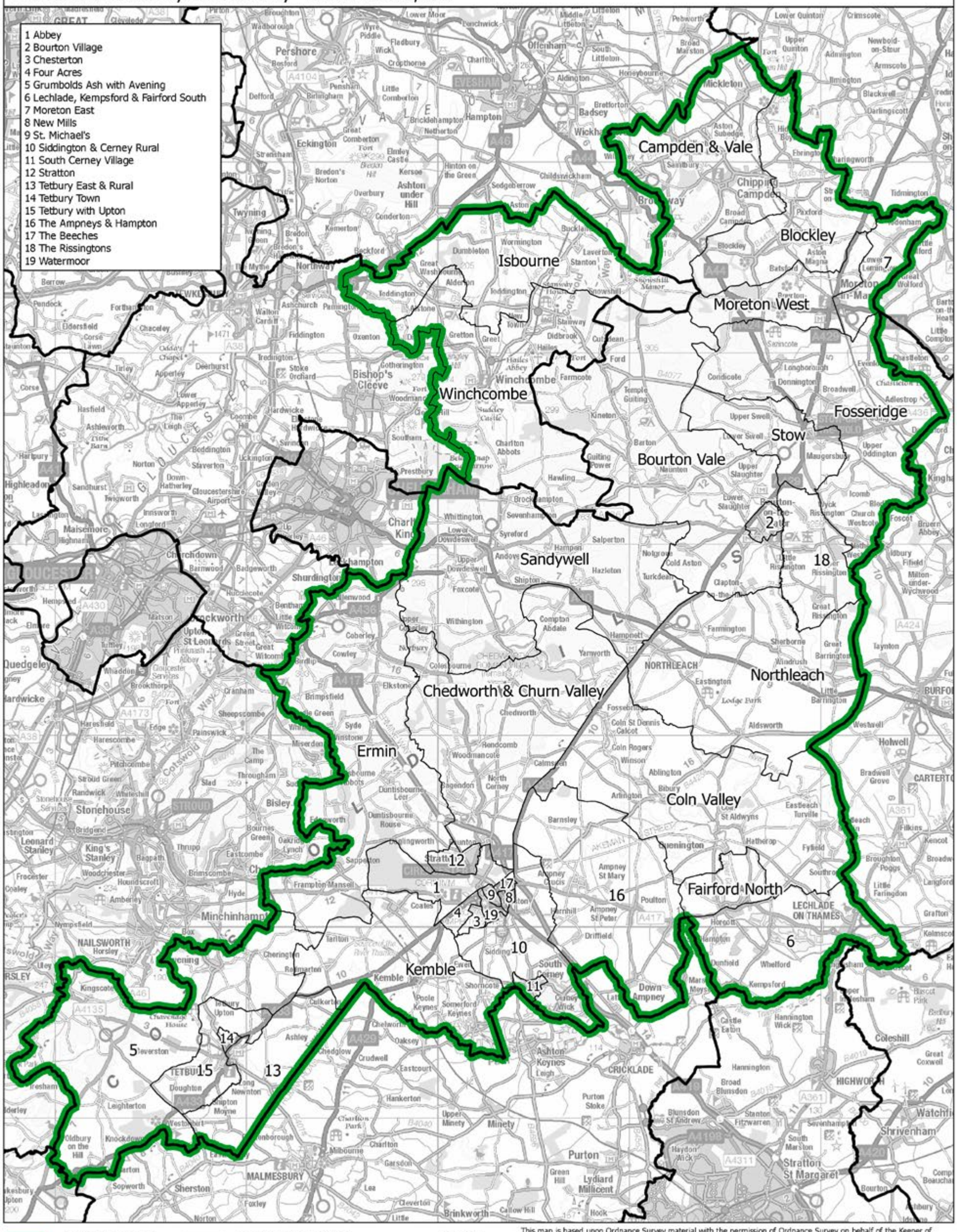

Constituency — Local authorities — Wards

This map is based upon Ordnance Survey material with the permission of Ordnance Survey on behalf of the Keeper of Public Records © Crown copyright and database right 2018. Unauthorised reproduction infringes Crown copyright and database right. Boundary Commission for England 100018289. 2018.

Boundary Commission for England - South West Region

Final recommendation

Tiverton and Honiton County Constituency - Electorate 75,818

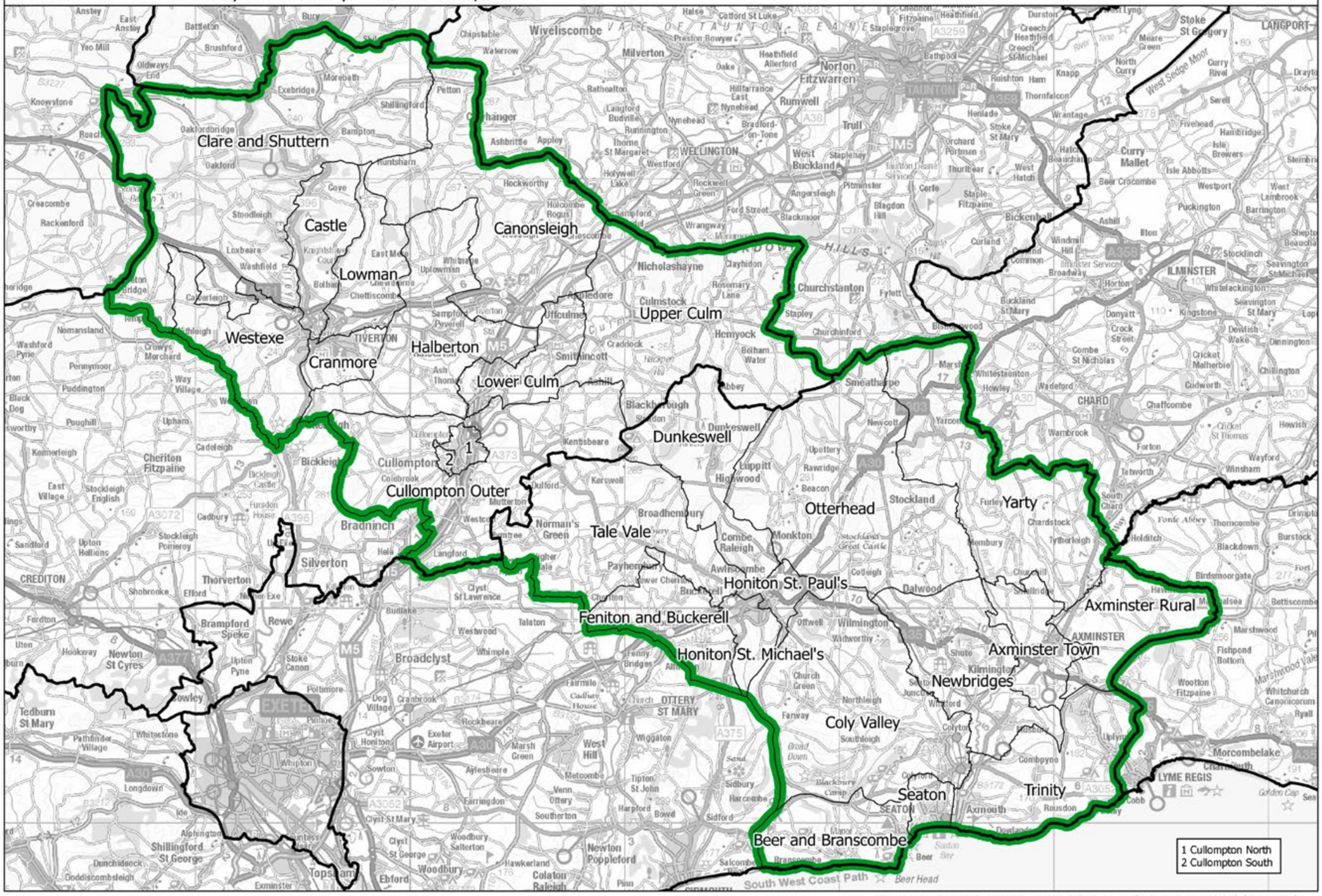

Tiverton and Honiton CC

This map is based upon Ordnance Survey material with the permission of Ordnance Survey on behalf of the Keeper of Public Records © Crown copyright and database right 2018. Unauthorised reproduction infringes Crown copyright and database right. Boundary Commission for England 100018289. 2018.

Boundary Commission for England - South West Region
Final recommendation
Torbay Borough Constituency - Electorate 71,459

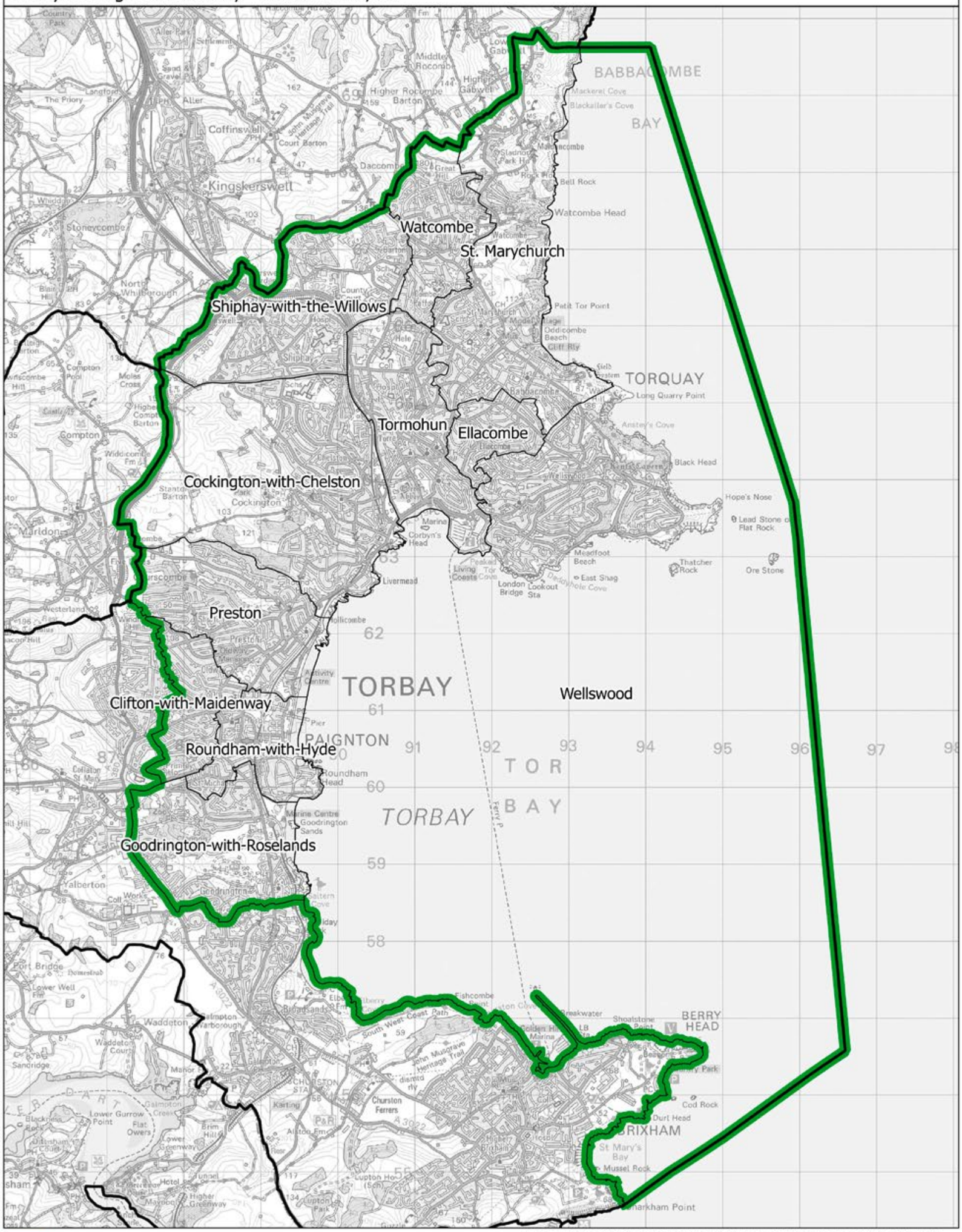

This map is based upon Ordnance Survey material with the permission of Ordnance Survey on behalf of the Keeper of Public Records © Crown copyright and database right 2018. Unauthorised reproduction infringes Crown copyright and database right. Boundary Commission for England 100018289. 2018.

Boundary Commission for England - South West Region
Final recommendation
Totnes County Constituency - Electorate 72,989

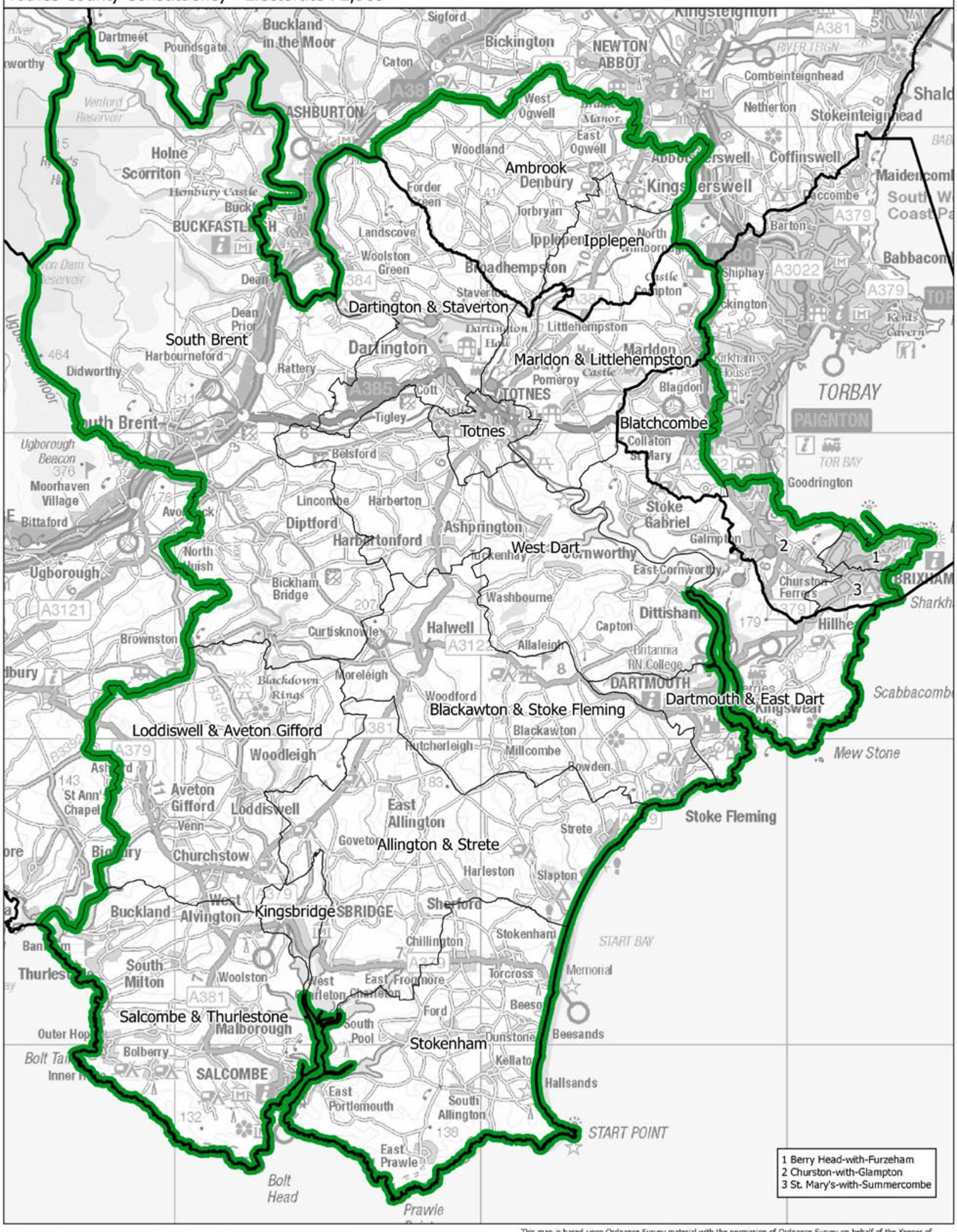

This map is based upon Ordnance Survey material with the permission of Ordnance Survey on behalf of the Keeper of Public Records © Crown copyright and database right 2018. Unauthorised reproduction infringes Crown copyright and database right. Boundary Commission for England 100018289. 2018.

Boundary Commission for England - South West Region
Final recommendation
Trowbridge and West Wiltshire County Constituency - Electorate 78,042

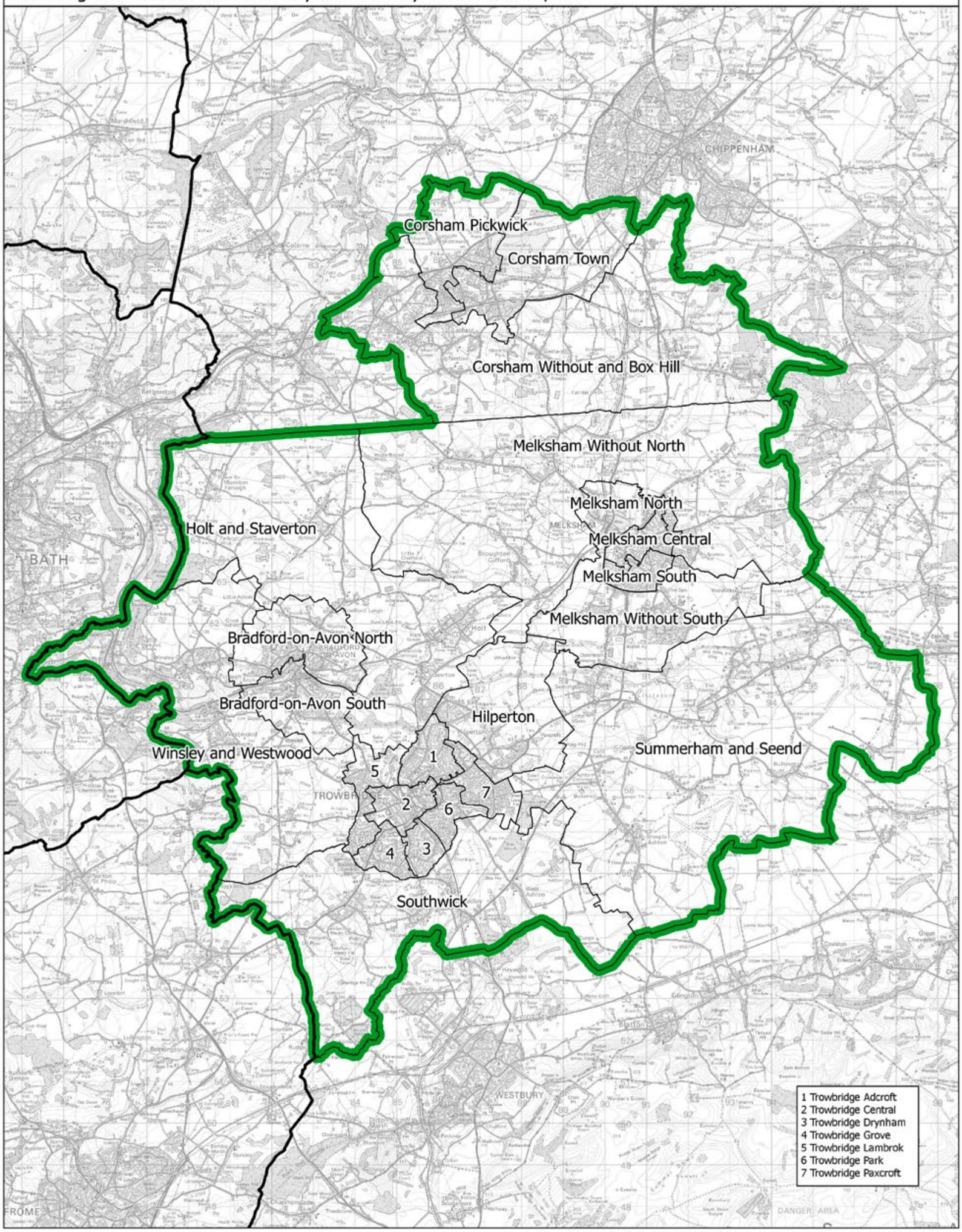

This map is based upon Ordnance Survey material with the permission of Ordnance Survey on behalf of the Keeper of Public Records © Crown copyright and database right 2018. Unauthorised reproduction infringes Crown copyright and database right. Boundary Commission for England 100018289. 2018.

Trowbridge and West Wiltshire CC

Truro and Newquay CC

Boundary Commission for England - South West Region
Final recommendation
Truro and Newquay County Constituency - Electorate 73,775

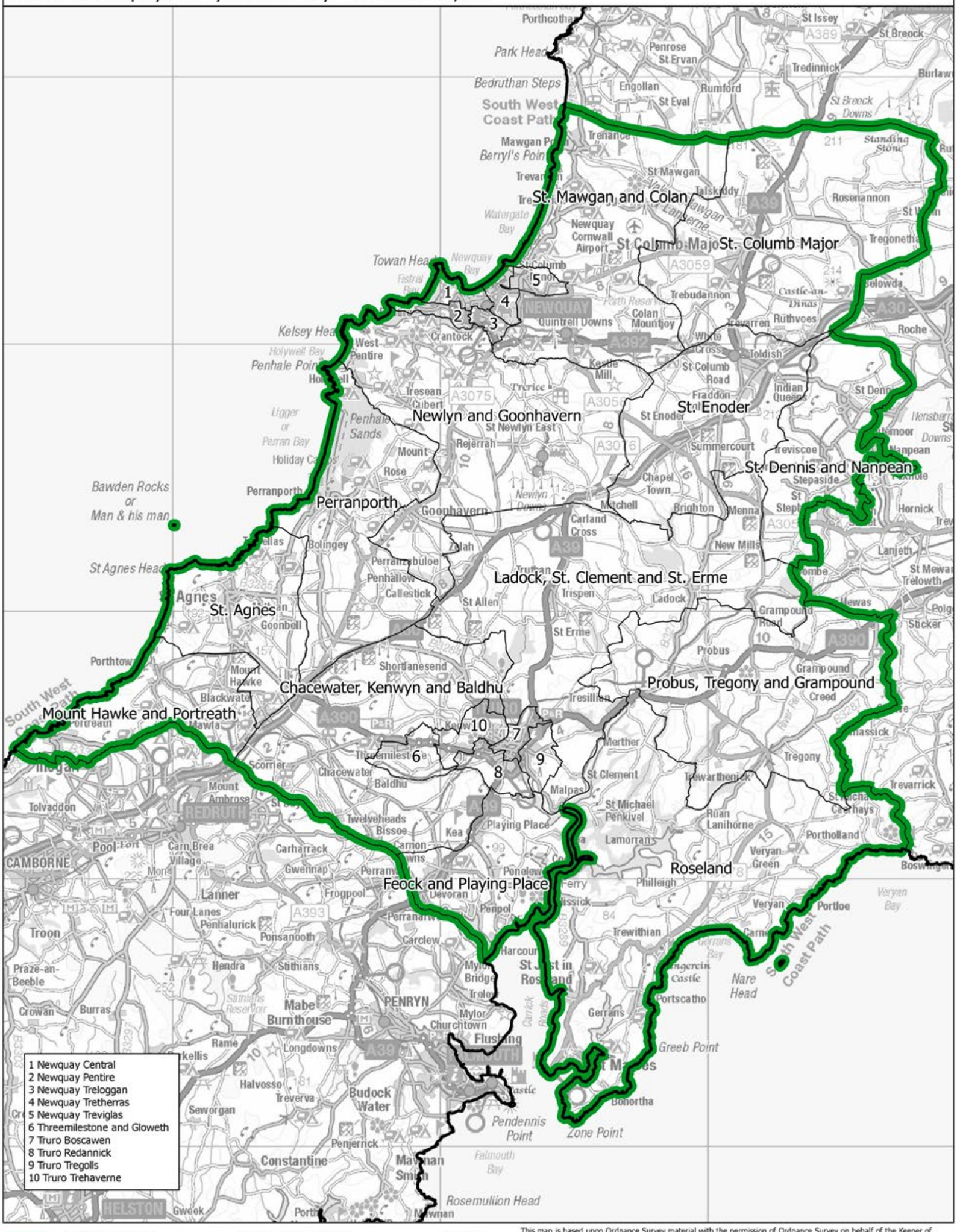

This map is based upon Ordnance Survey material with the permission of Ordnance Survey on behalf of the Keeper of Public Records © Crown copyright and database right 2018. Unauthorised reproduction infringes Crown copyright and database right. Boundary Commission for England 100018289. 2018.

Boundary Commission for England - South West Region

Final recommendation

Warminster and Shaftesbury County Constituency - Electorate 72,679

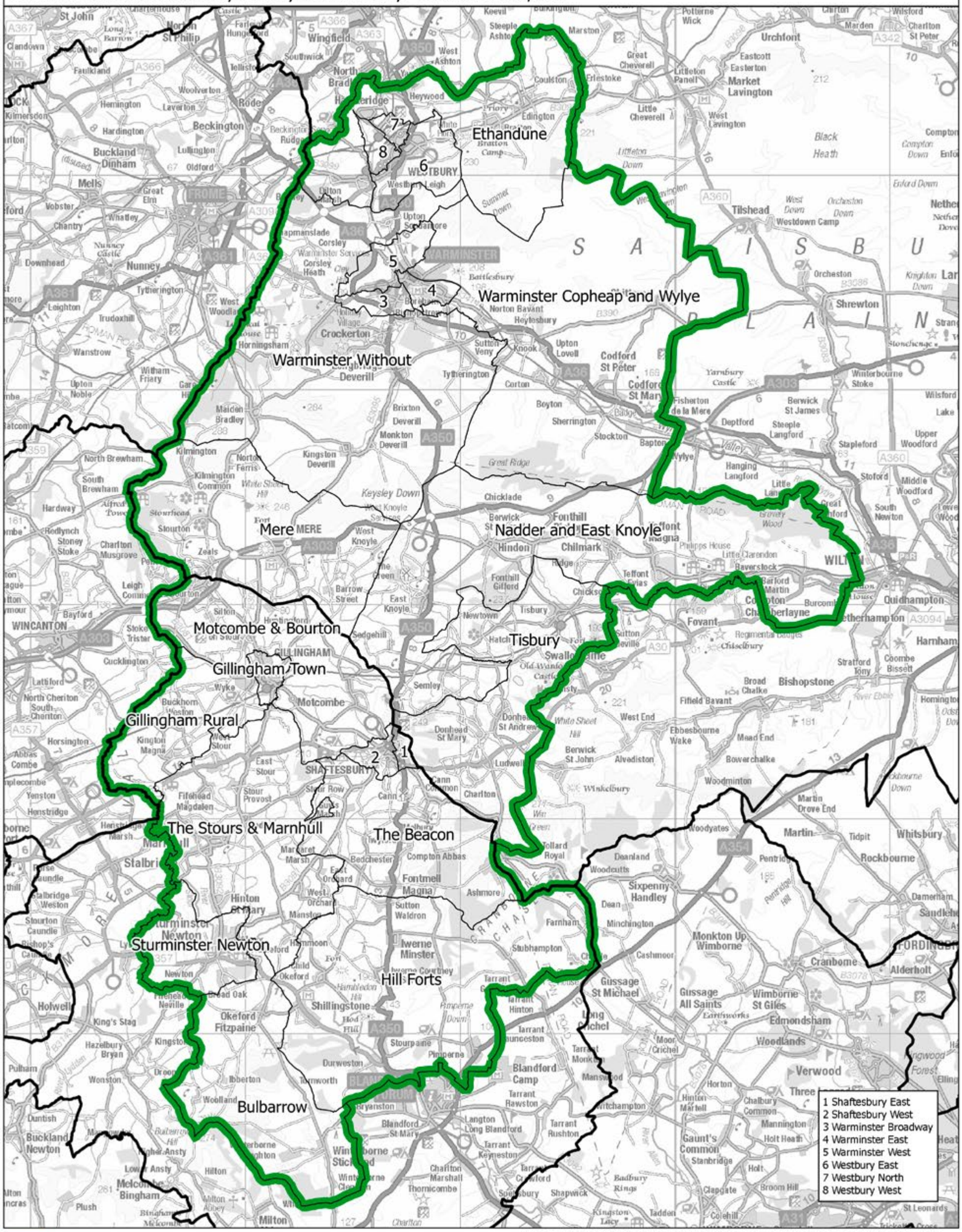

This map is based upon Ordnance Survey material with the permission of Ordnance Survey on behalf of the Keeper of Public Records © Crown copyright and database right 2018. Unauthorised reproduction infringes Crown copyright and database right. Boundary Commission for England 100018289. 2018.

Warminster and Shaftesbury CC

Boundary Commission for England - South West Region
Final recommendation
Wells County Constituency - Electorate 71,669

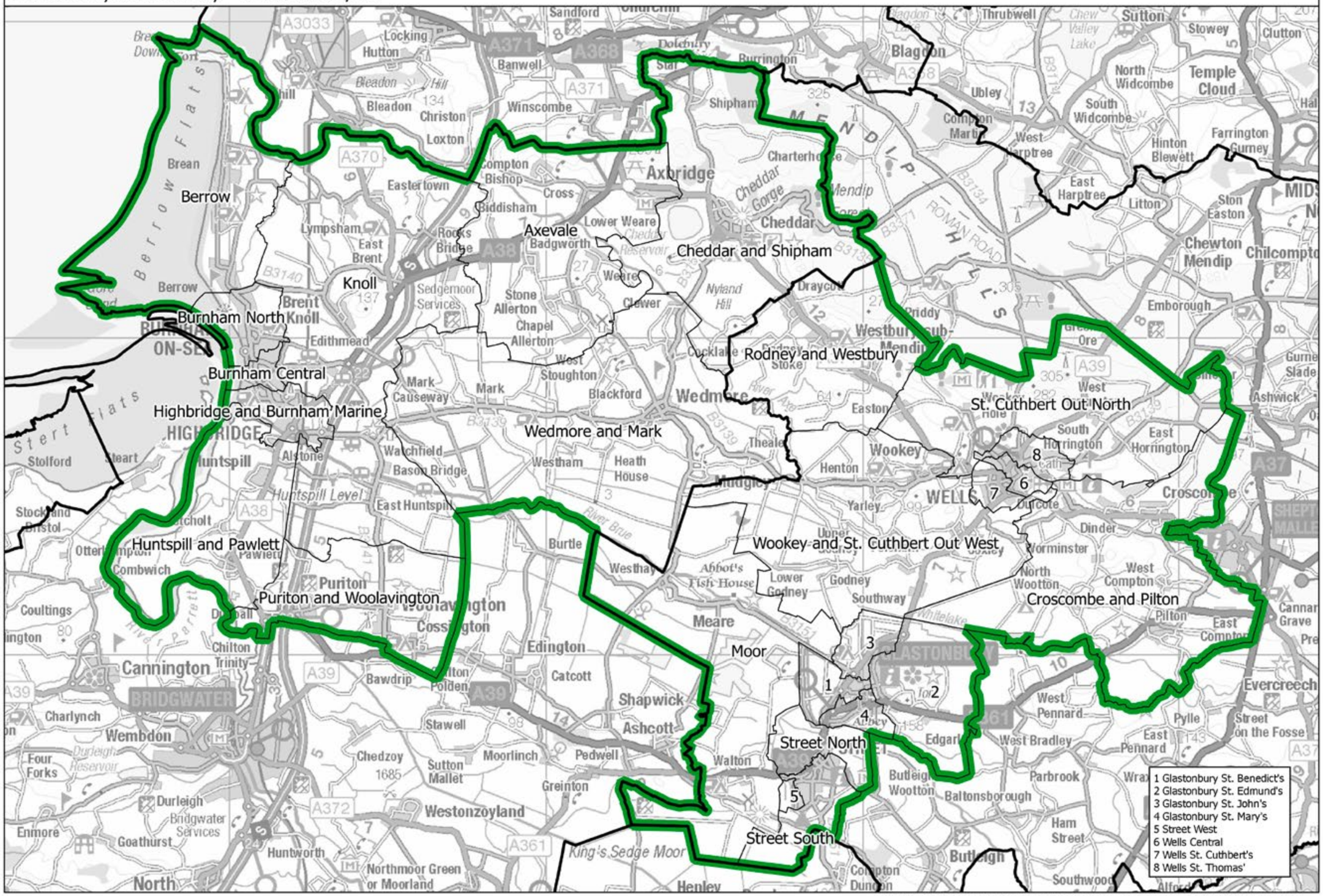

This map is based upon Ordnance Survey material with the permission of Ordnance Survey on behalf of the Keeper of Public Records © Crown copyright and database right 2018. Unauthorised reproduction infringes Crown copyright and database right. Boundary Commission for England 100018289. 2018.

Wells CC

Boundary Commission for England - South West Region
Final recommendation
West Dorset County Constituency - Electorate 72,286

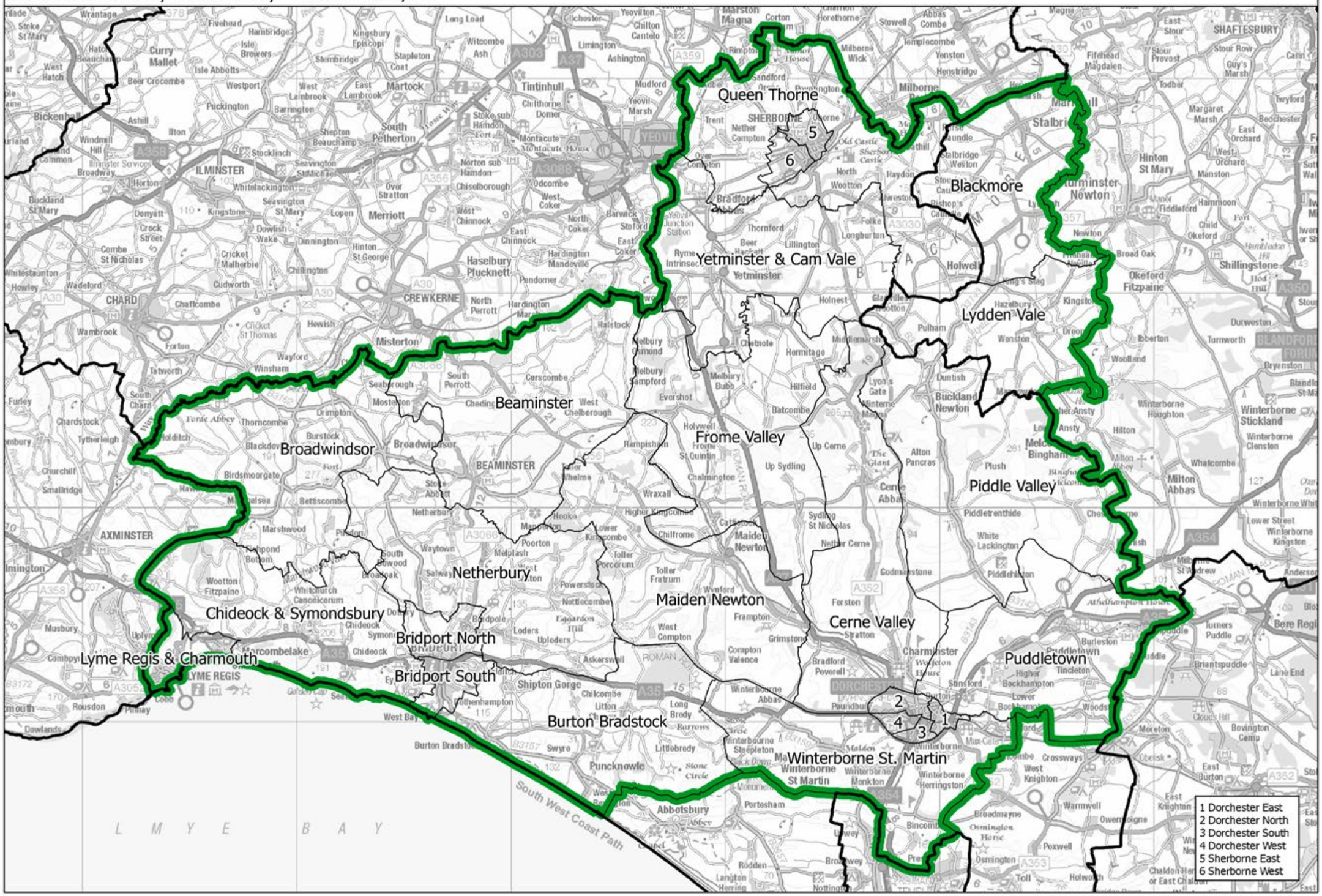

This map is based upon Ordnance Survey material with the permission of Ordnance Survey on behalf of the Keeper of Public Records © Crown copyright and database right 2018. Unauthorised reproduction infringes Crown copyright and database right. Boundary Commission for England 100018289. 2018.

West Dorset CC

Boundary Commission for England - South West Region
Final recommendation
Weston-super-Mare County Constituency - Electorate 75,333

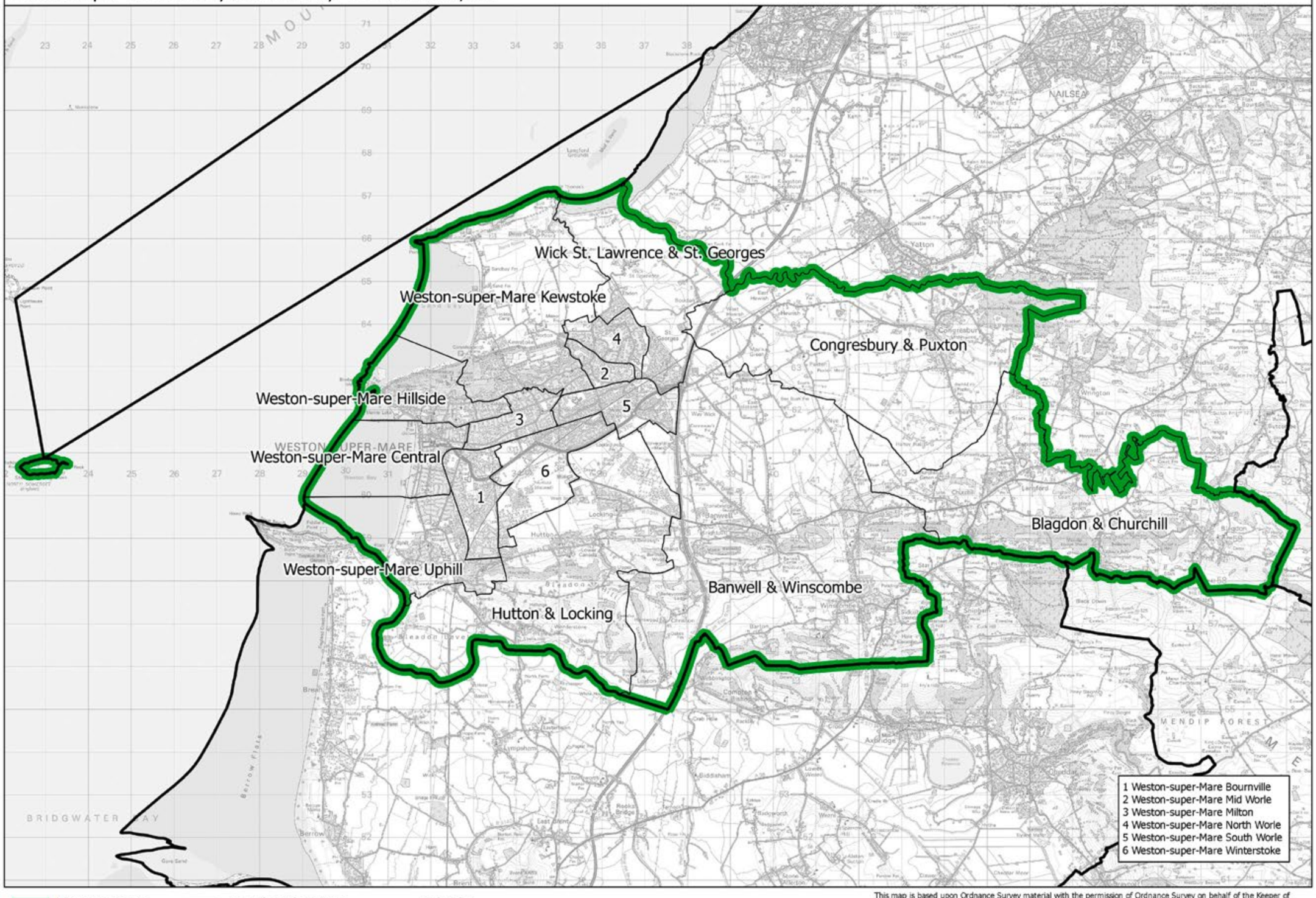

This map is based upon Ordnance Survey material with the permission of Ordnance Survey on behalf of the Keeper of Public Records © Crown copyright and database right 2018. Unauthorised reproduction infringes Crown copyright and database right. Boundary Commission for England 100018289. 2018.

Weston-super-Mare CC

Boundary Commission for England - South West Region
Final recommendation
Yeovil and South Somerset County Constituency - Electorate 76,351

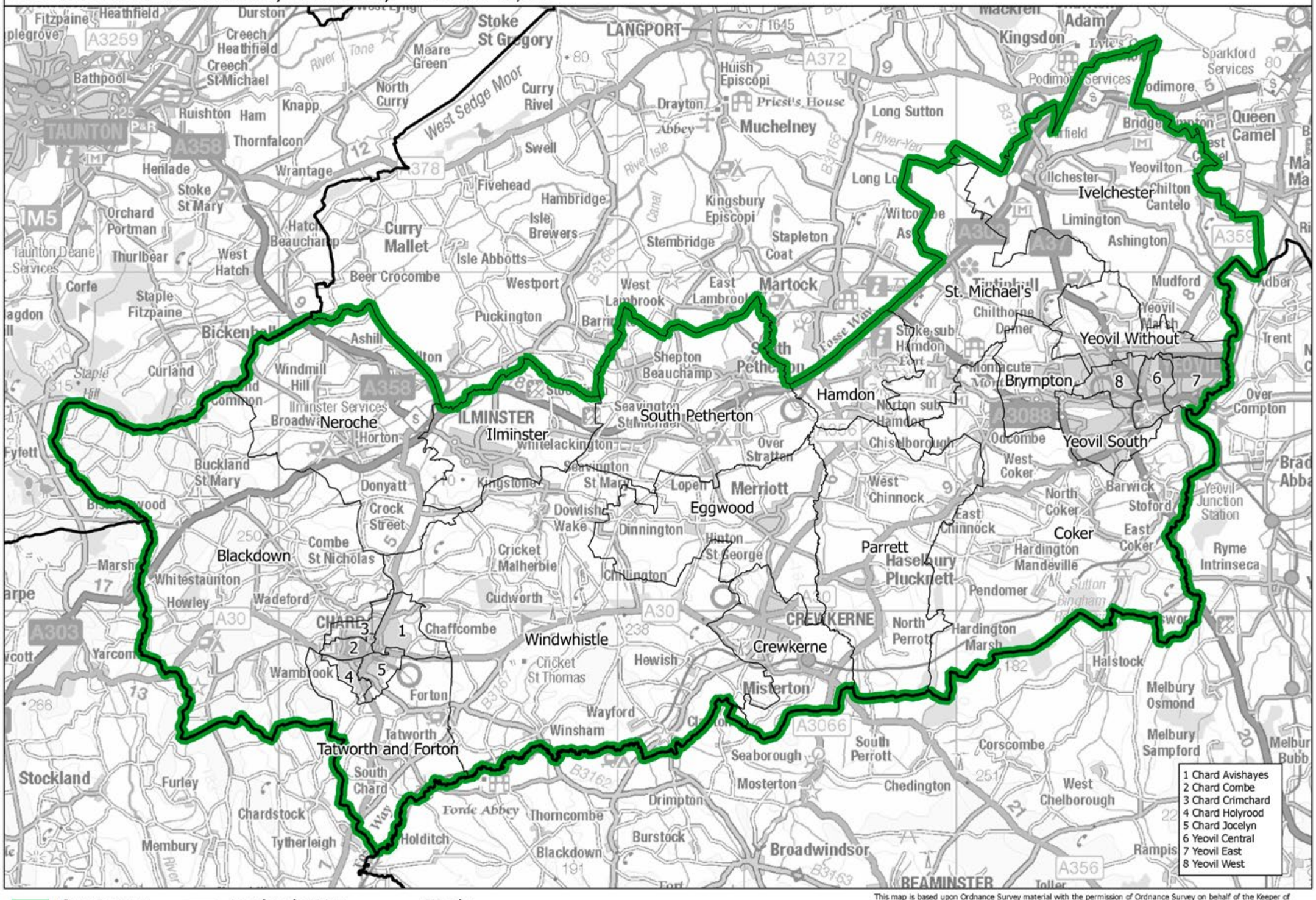

Constituency — Local authorities — Wards

This map is based upon Ordnance Survey material with the permission of Ordnance Survey on behalf of the Keeper of Public Records © Crown copyright and database right 2018. Unauthorised reproduction infringes Crown copyright and database right. Boundary Commission for England 100018289. 2018.

Yeovil and South Somerset CC

West Midlands

399 Aldridge, Brownhills and Bloxwich BC

400 Birmingham Edgbaston and Selly Oak BC

401 Birmingham Erdington and Perry Barr BC

402 Birmingham Hall Green BC

403 Birmingham Hodge Hill BC

404 Birmingham Kings Heath BC

405 Birmingham Ladywood BC

406 Birmingham Northfield BC

407 Birmingham Yardley BC

408 Bridgnorth and The Wrekin CC

409 Bromsgrove and Droitwich CC

410 Burton CC

411 Cannock Chase CC

412 Coventry East BC

413 Coventry North West BC

414 Coventry South and Kenilworth BC

415 Darlaston and Tipton BC

416 Dudley BC

417 Evesham CC

418 Halesowen and Rowley Regis BC

419 Hereford and South Herefordshire CC

420 Lichfield CC

421 Ludlow and Leominster CC

422 Malvern and Ledbury CC

423 Meriden CC

424 Newcastle-under-Lyme CC

425 North Shropshire CC

426 North Warwickshire CC

427 Nuneaton CC

428 Redditch CC

429 Rugby and Southam CC

430 Shrewsbury CC

431 Solihull BC

432 South Staffordshire CC

433 Stafford CC

434 Staffordshire Moorlands CC

435 Stoke-on-Trent Central BC

436 Stoke-on-Trent North and Kidsgrove BC

437 Stoke-on-Trent South and Stone CC

438 Stourbridge BC

439 Stratford-on-Avon CC

440 Sutton Coldfield BC

441 Tamworth CC

442 Telford BC

443 Walsall and Oscott BC

444 Warley BC

445 Warwick and Leamington CC

446 West Bromwich BC

447 Wolverhampton East and Willenhall BC

448 Wolverhampton South and Coseley BC

449 Wolverhampton West BC

450 Worcester BC

451 Wyre Forest CC

Boundary Commission for England - West Midlands Region
Final recommendation
Aldridge, Brownhills and Bloxwich Borough Constituency - Electorate 76,572

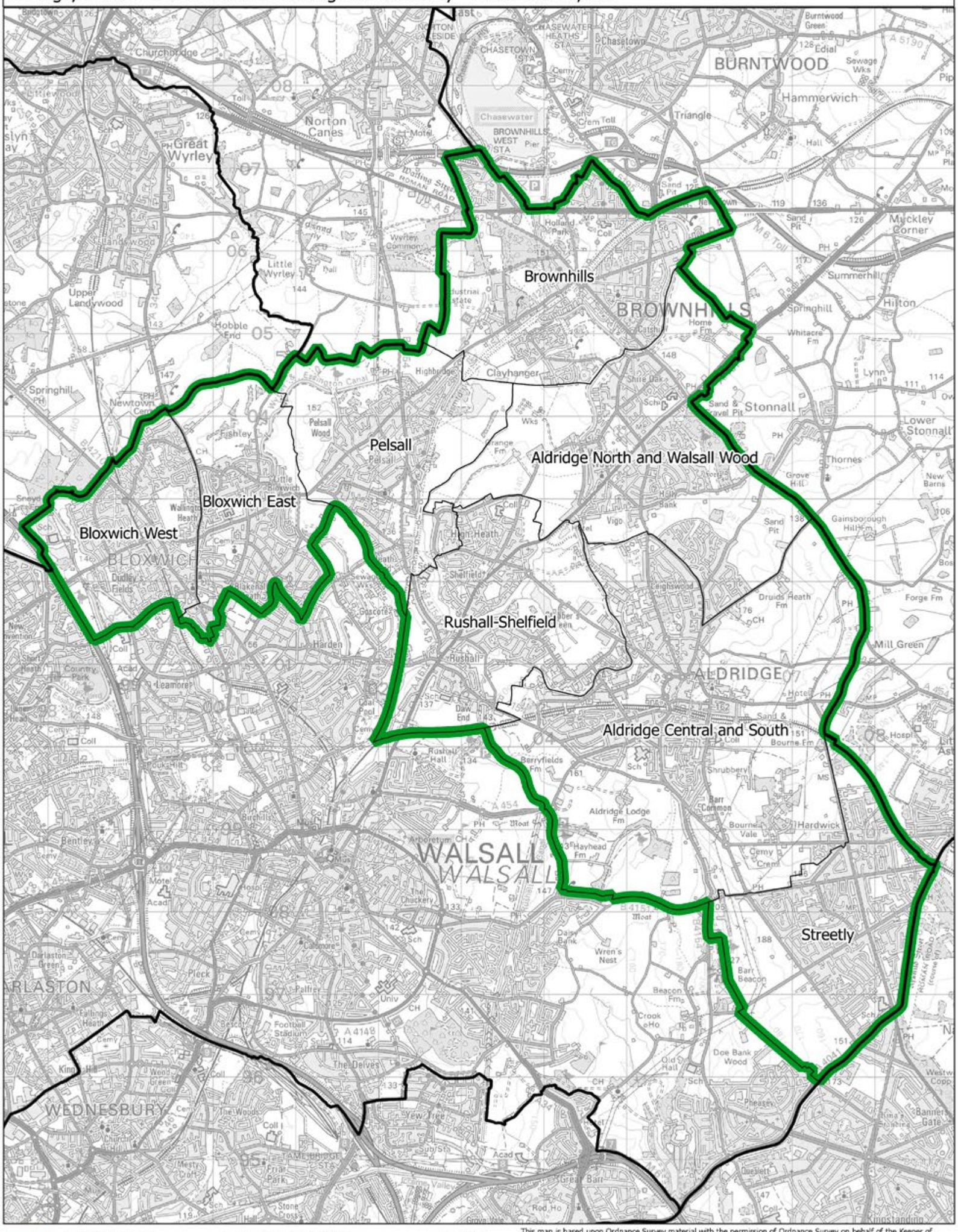

This map is based upon Ordnance Survey material with the permission of Ordnance Survey on behalf of the Keeper of Public Records © Crown copyright and database right 2018. Unauthorised reproduction infringes Crown copyright and database right. Boundary Commission for England 100018289. 2018.

Aldridge, Brownhills and Bloxwich BC

Boundary Commission for England - West Midlands Region

Final recommendation

Birmingham Edgbaston and Selly Oak Borough Constituency - Electorate 76,801

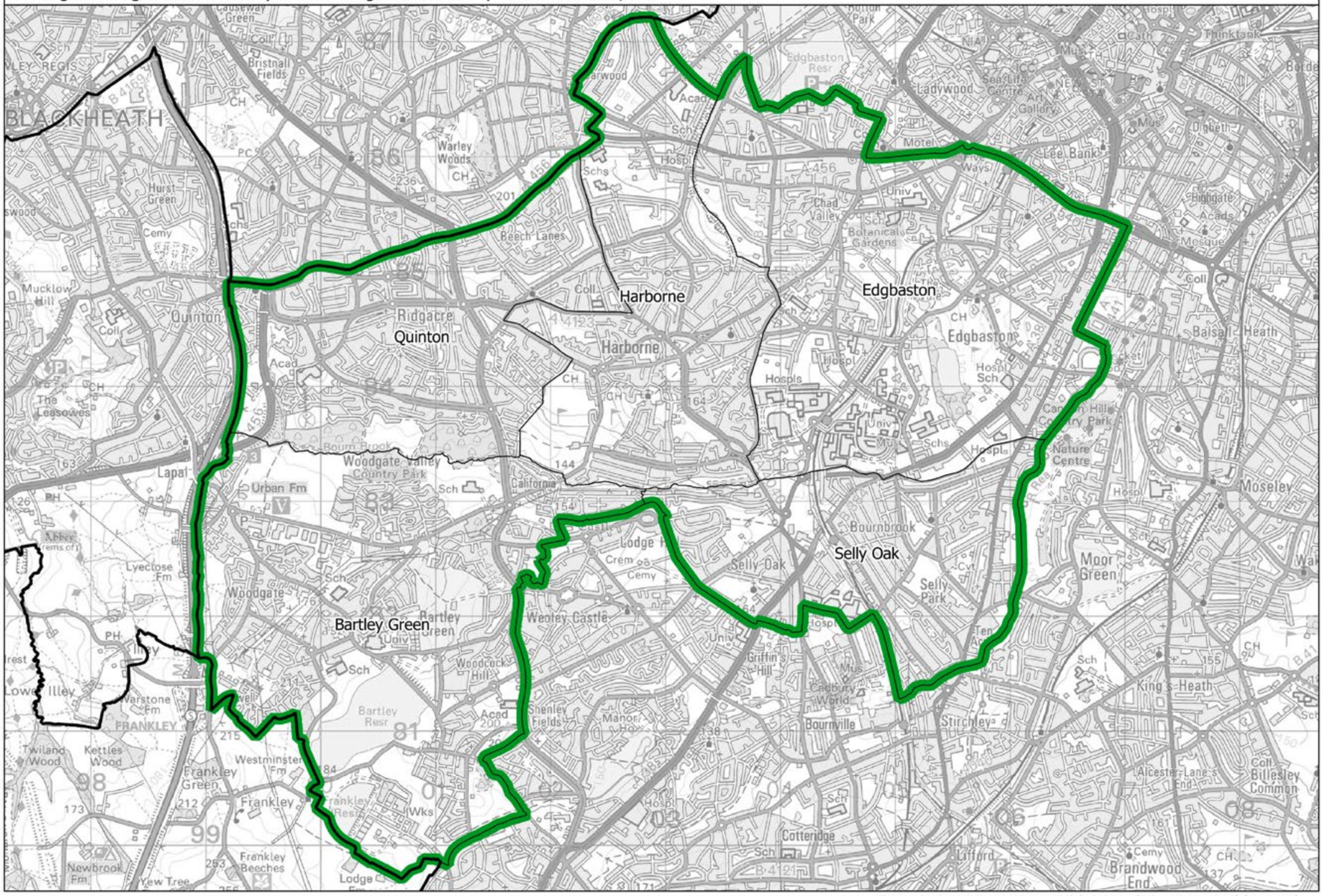

This map is based upon Ordnance Survey material with the permission of Ordnance Survey on behalf of the Keeper of Public Records © Crown copyright and database right 2018. Unauthorised reproduction infringes Crown copyright and database right. Boundary Commission for England 100018289. 2018.

Birmingham Edgbaston and Selly Oak BC

Boundary Commission for England - West Midlands Region
Final recommendation
Birmingham Erdington and Perry Barr Borough Constituency - Electorate 77,920

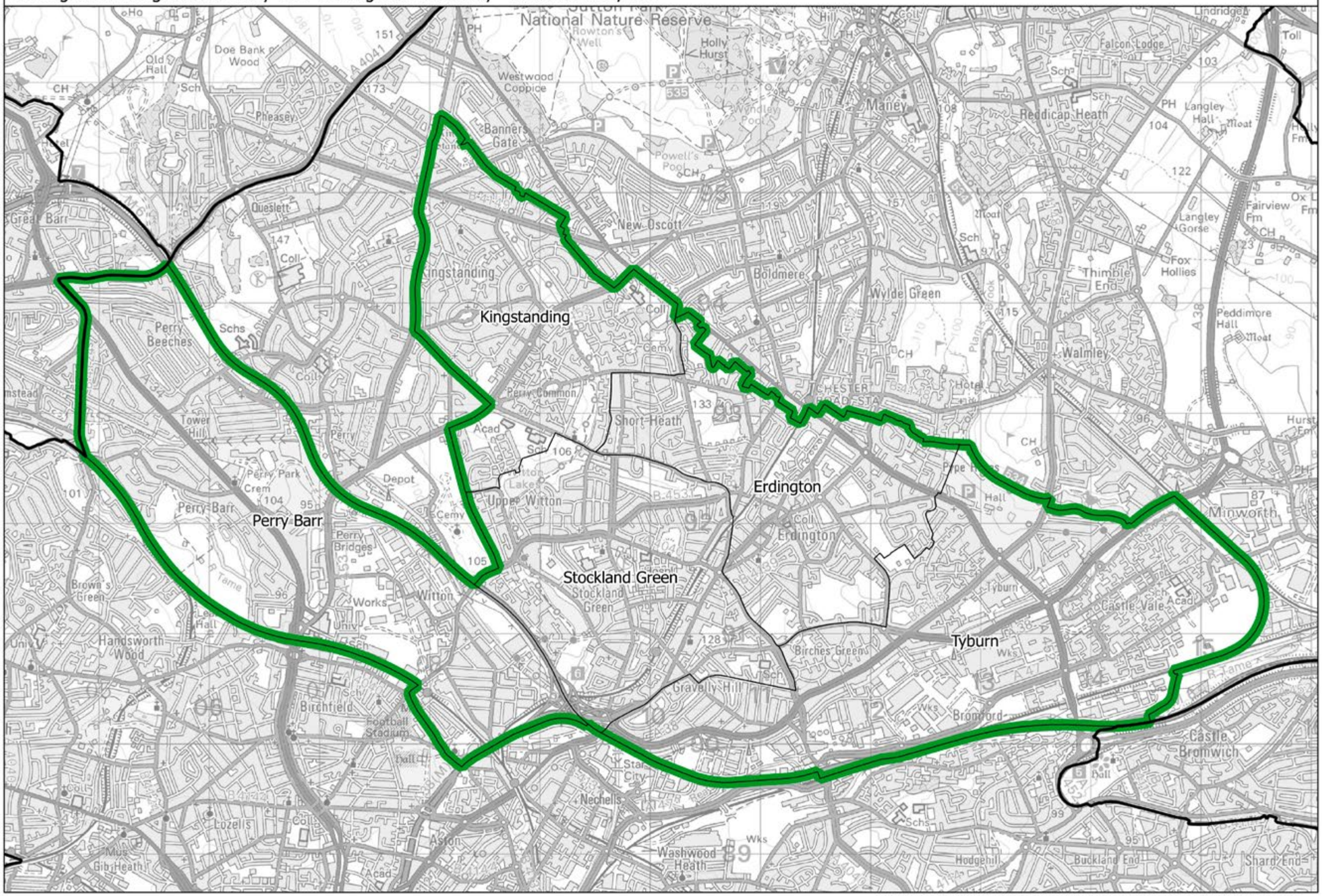

This map is based upon Ordnance Survey material with the permission of Ordnance Survey on behalf of the Keeper of Public Records © Crown copyright and database right 2018. Unauthorised reproduction infringes Crown copyright and database right. Boundary Commission for England 100018289. 2018.

Birmingham Erdington and Perry Barr BC

Birmingham Hall Green BC

Boundary Commission for England - West Midlands Region
Final recommendation
Birmingham Hall Green Borough Constituency - Electorate 74,594

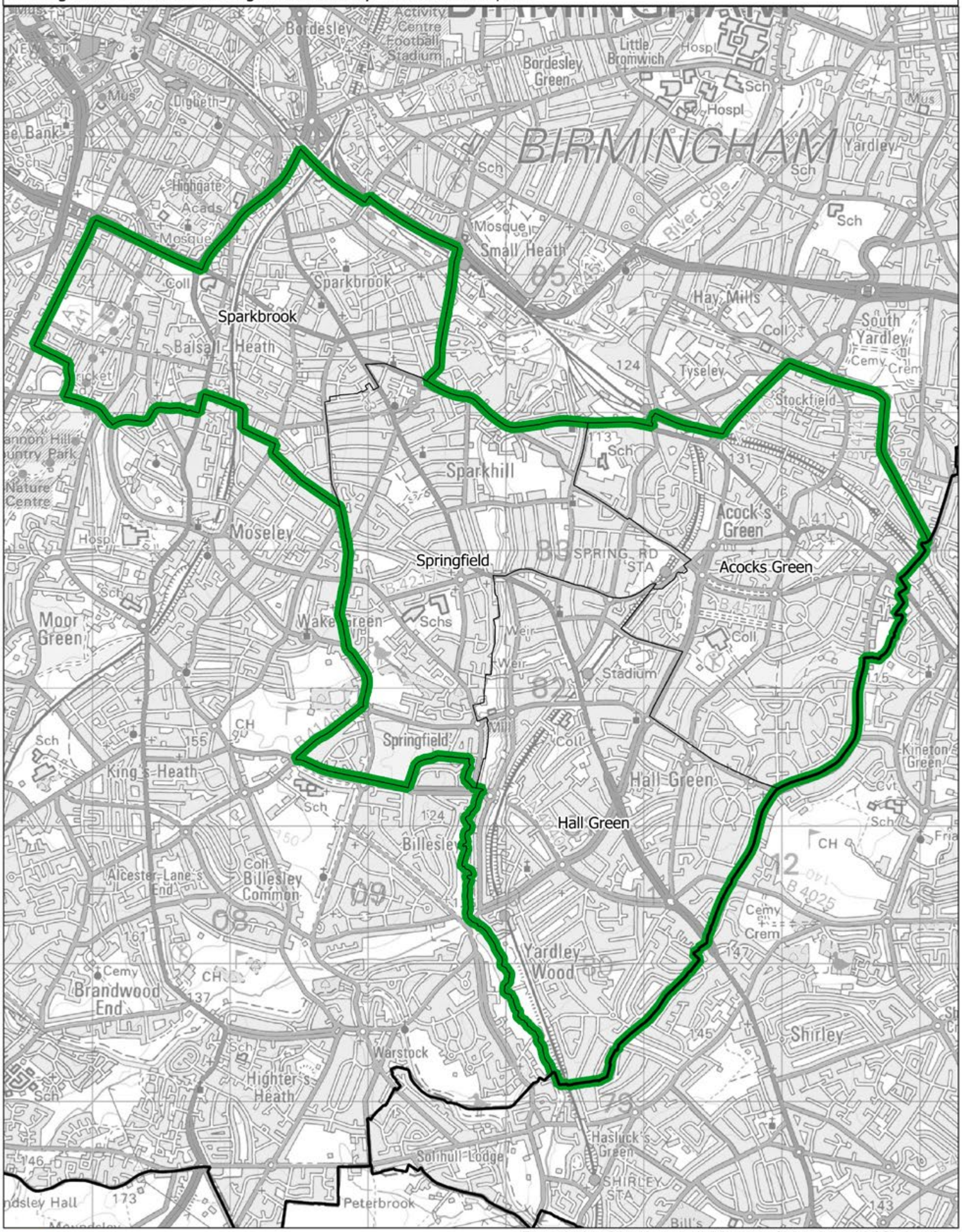

This map is based upon Ordnance Survey material with the permission of Ordnance Survey on behalf of the Keeper of Public Records © Crown copyright and database right 2018. Unauthorised reproduction infringes Crown copyright and database right. Boundary Commission for England 100018289. 2018.

Boundary Commission for England - West Midlands Region
Final recommendation
Birmingham Hodge Hill Borough Constituency - Electorate 71,165

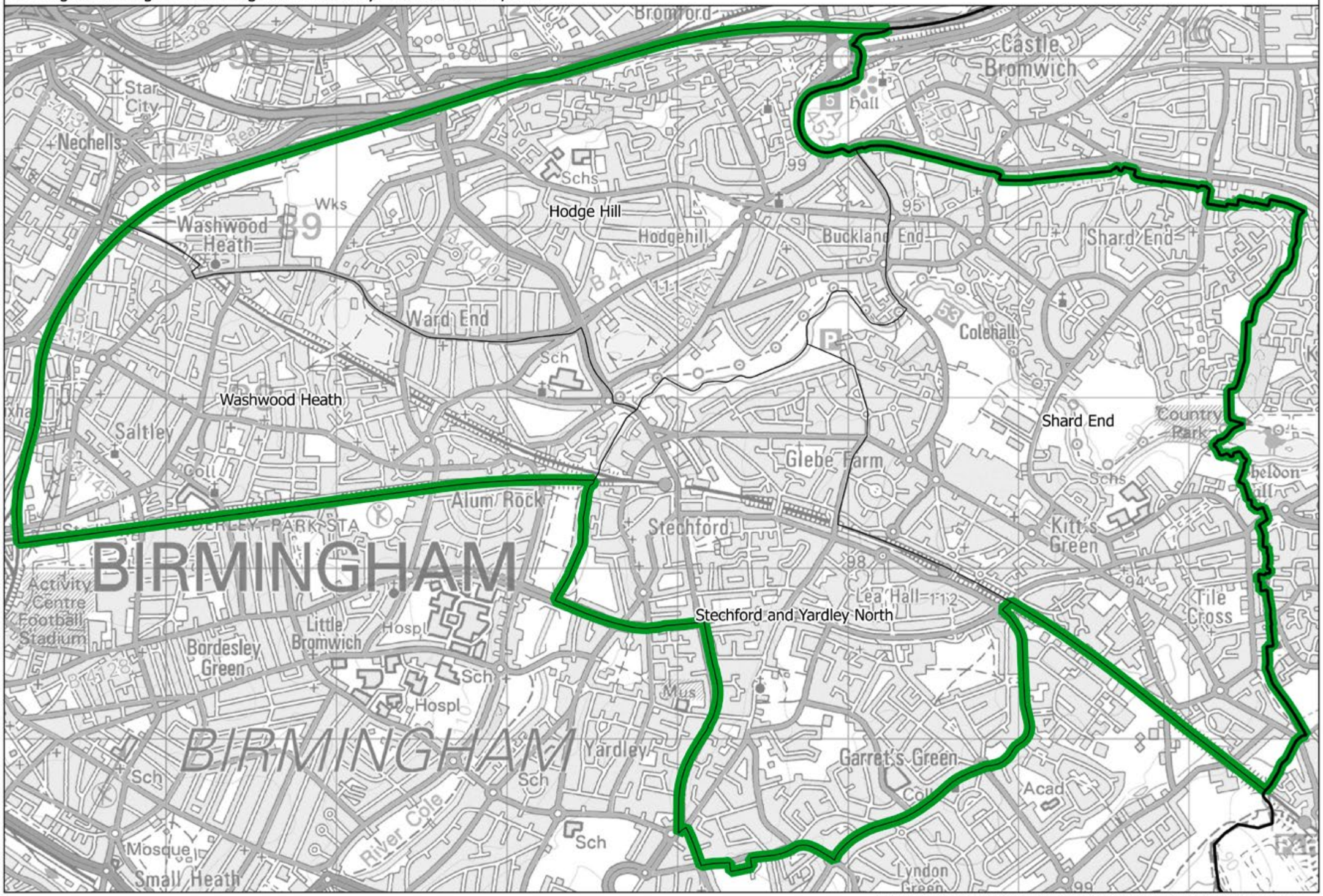

This map is based upon Ordnance Survey material with the permission of Ordnance Survey on behalf of the Keeper of Public Records © Crown copyright and database right 2018. Unauthorised reproduction infringes Crown copyright and database right. Boundary Commission for England 100018289. 2018.

Birmingham Hodge Hill BC

Boundary Commission for England - West Midlands Region
Final recommendation
Birmingham Kings Heath Borough Constituency - Electorate 72,083

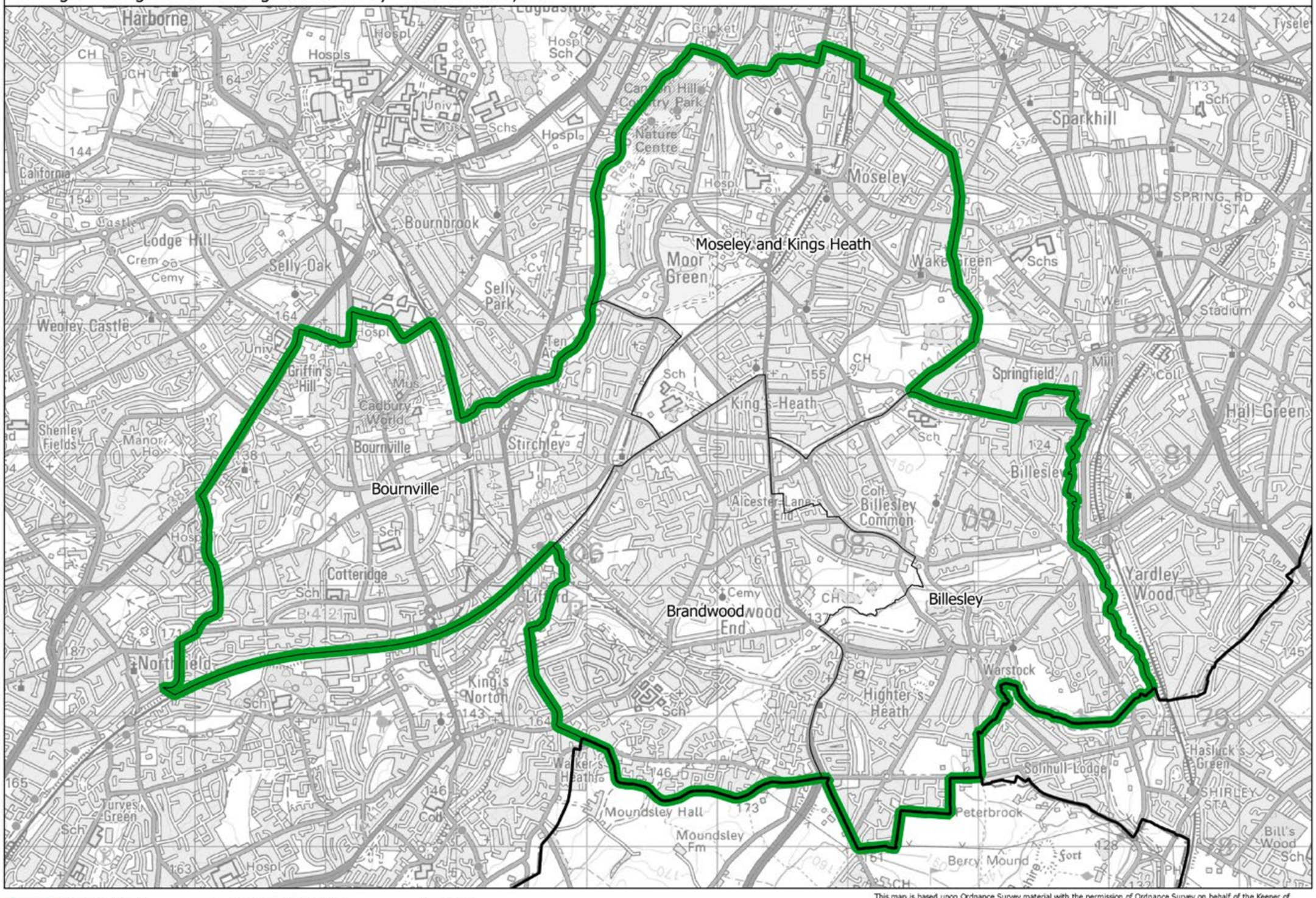

This map is based upon Ordnance Survey material with the permission of Ordnance Survey on behalf of the Keeper of Public Records © Crown copyright and database right 2018. Unauthorised reproduction infringes Crown copyright and database right. Boundary Commission for England 100018289. 2018.

Birmingham Kings Heath BC

Boundary Commission for England - West Midlands Region
Final recommendation
Birmingham Ladywood Borough Constituency - Electorate 74,276

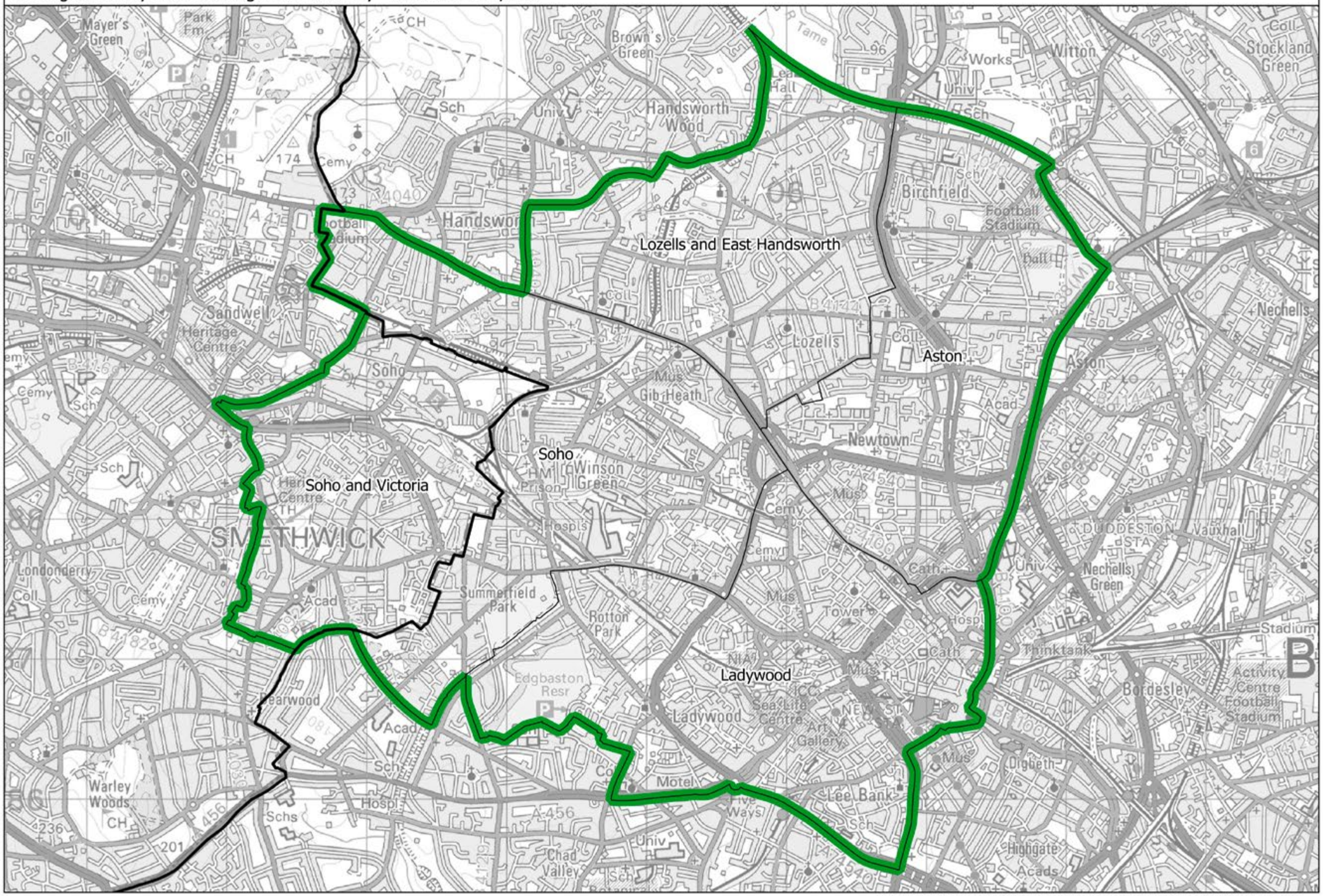

This map is based upon Ordnance Survey material with the permission of Ordnance Survey on behalf of the Keeper of Public Records © Crown copyright and database right 2018. Unauthorised reproduction infringes Crown copyright and database right. Boundary Commission for England 100018289. 2018.

Birmingham Ladywood BC

Boundary Commission for England - West Midlands Region
Final recommendation
Birmingham Northfield Borough Constituency - Electorate 74,447

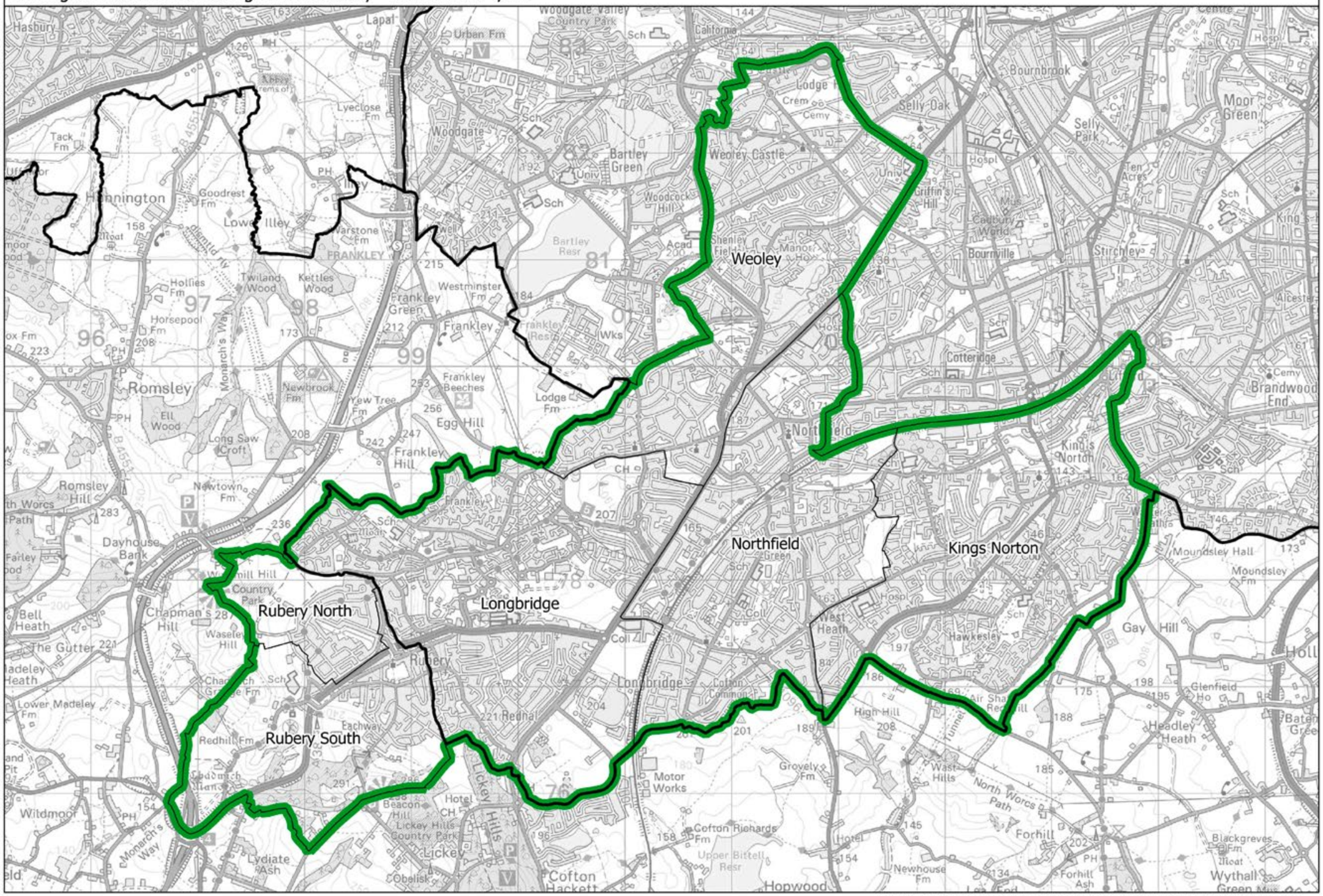

This map is based upon Ordnance Survey material with the permission of Ordnance Survey on behalf of the Keeper of Public Records © Crown copyright and database right 2018. Unauthorised reproduction infringes Crown copyright and database right. Boundary Commission for England 100018289. 2018.

Birmingham Northfield BC

Boundary Commission for England - West Midlands Region
Final recommendation
Birmingham Yardley Borough Constituency - Electorate 71,365

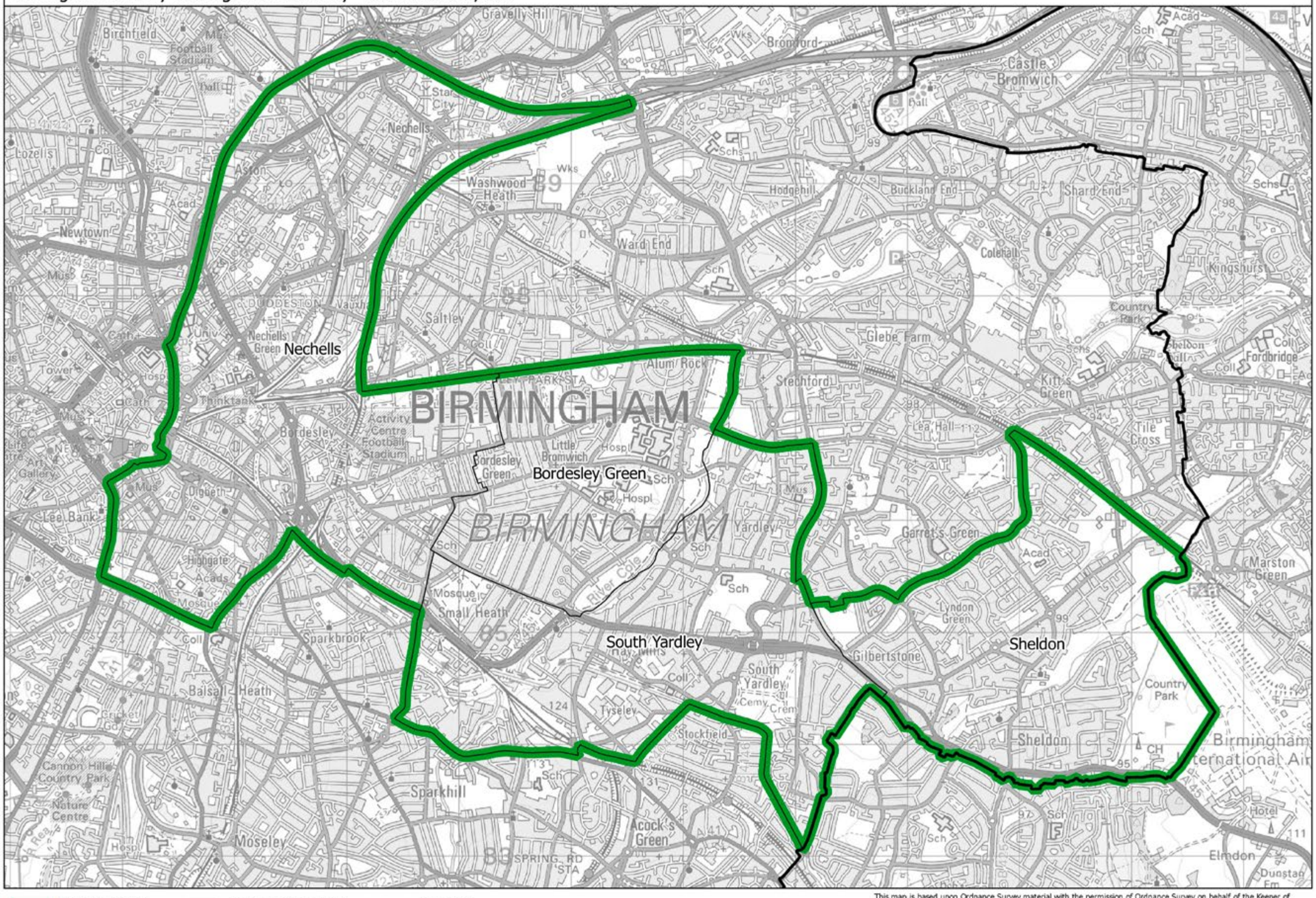

This map is based upon Ordnance Survey material with the permission of Ordnance Survey on behalf of the Keeper of Public Records © Crown copyright and database right 2018. Unauthorised reproduction infringes Crown copyright and database right. Boundary Commission for England 100018289. 2018.

Birmingham Yardley BC

Bridgnorth and The Wrekin CC

Boundary Commission for England - West Midlands Region
Final recommendation
Bridgnorth and The Wrekin County Constituency - Electorate 73,850

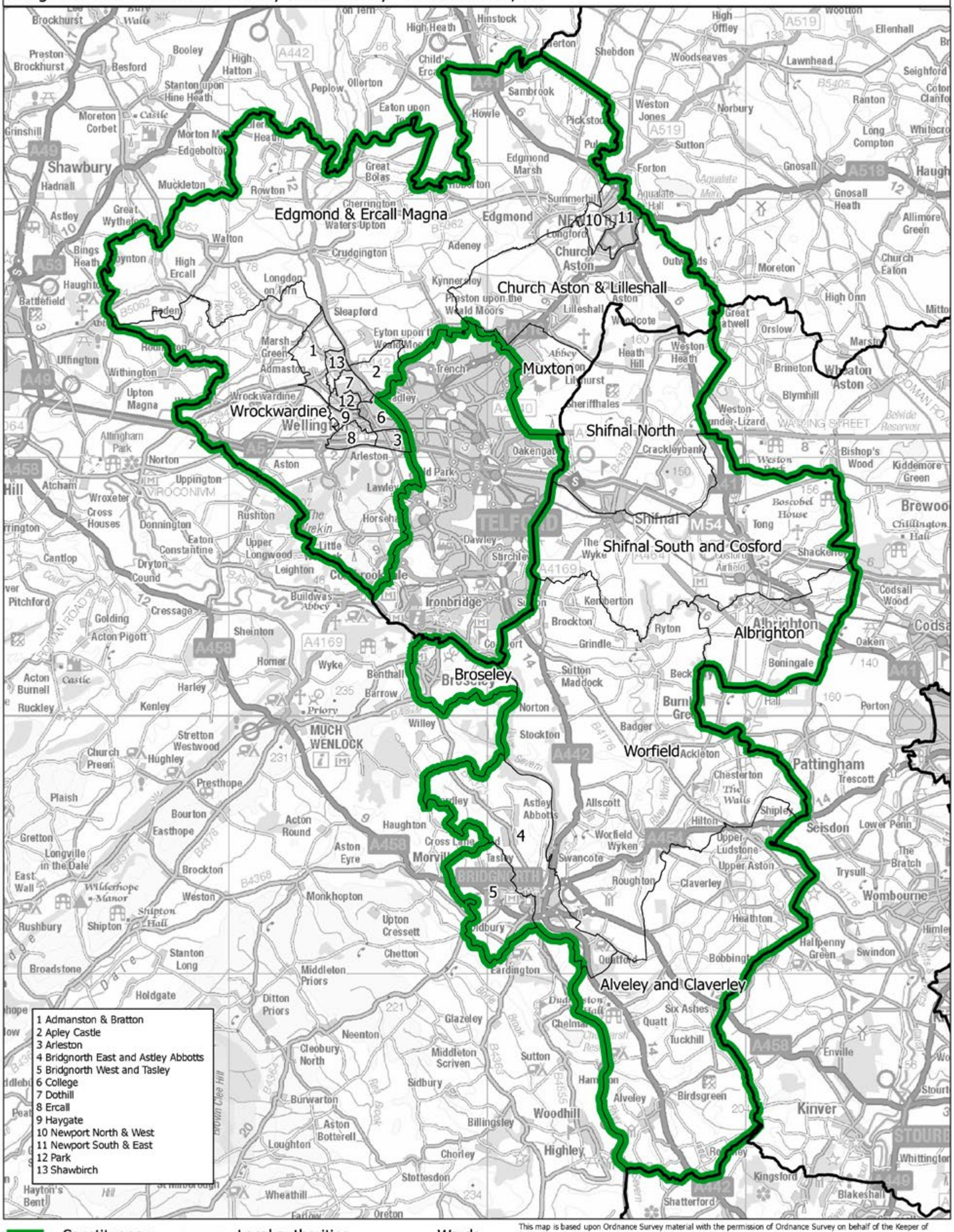

This map is based upon Ordnance Survey material with the permission of Ordnance Survey on behalf of the Keeper of Public Records © Crown copyright and database right 2018. Unauthorised reproduction infringes Crown copyright and database right. Boundary Commission for England 100018289. 2018.

Boundary Commission for England - West Midlands Region
Final recommendation
Bromsgrove and Droitwich County Constituency - Electorate 77,216

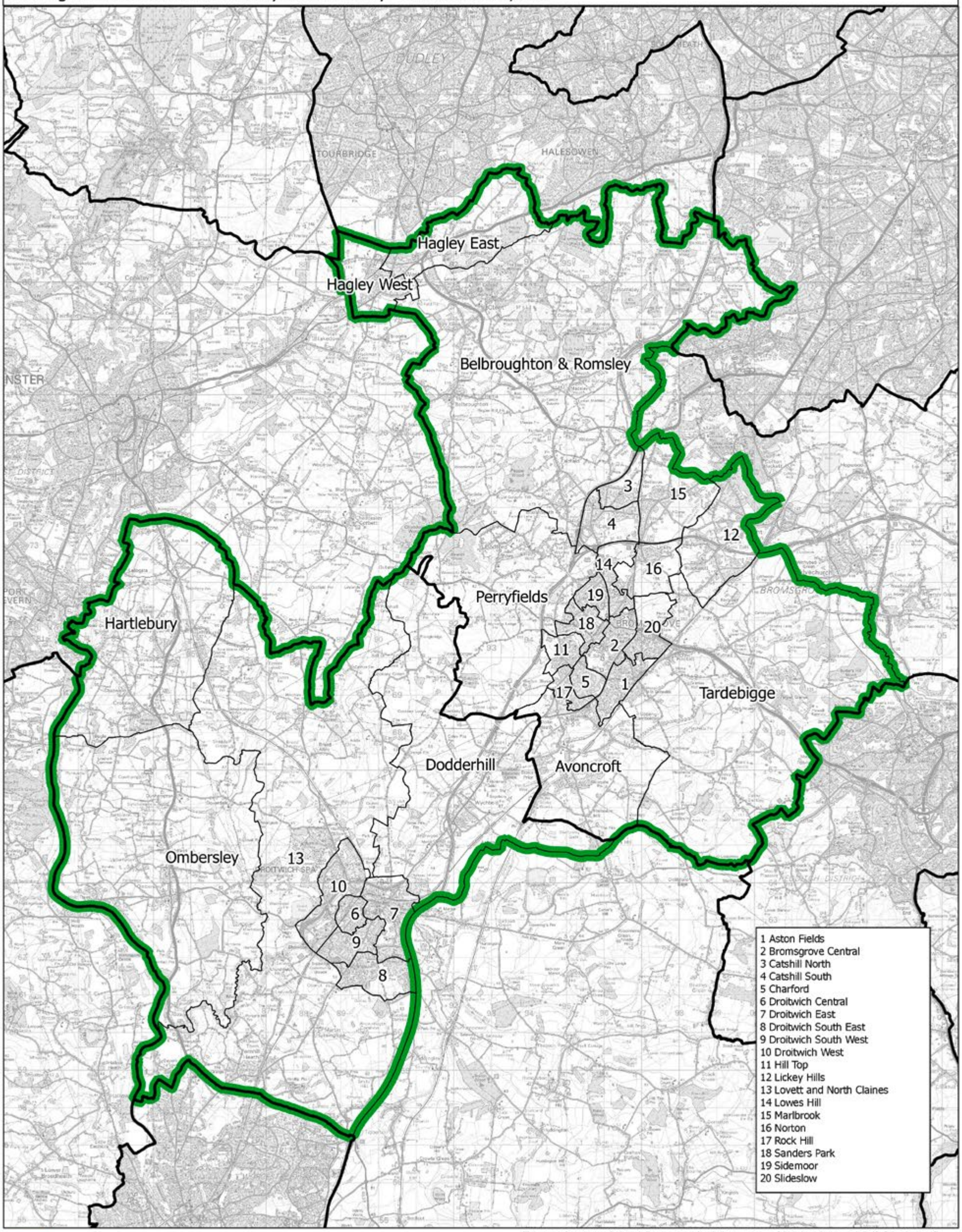

This map is based upon Ordnance Survey material with the permission of Ordnance Survey on behalf of the Keeper of Public Records © Crown copyright and database right 2018. Unauthorised reproduction infringes Crown copyright and database right. Boundary Commission for England 100018289. 2018.

Bromsgrove and Droitwich CC

Boundary Commission for England - West Midlands Region
Final recommendation
Burton County Constituency - Electorate 72,542

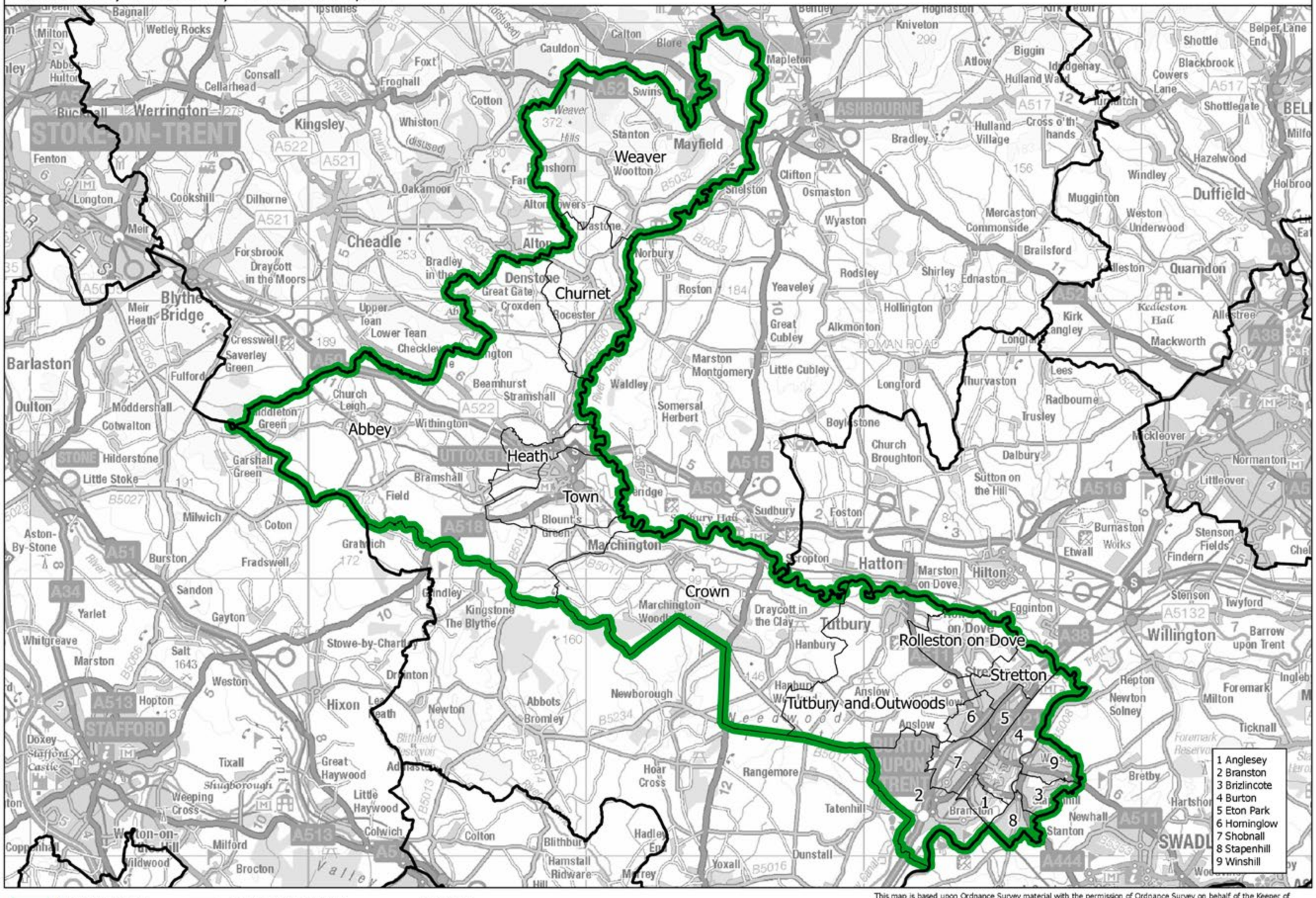

This map is based upon Ordnance Survey material with the permission of Ordnance Survey on behalf of the Keeper of Public Records © Crown copyright and database right 2018. Unauthorised reproduction infringes Crown copyright and database right. Boundary Commission for England 100018289. 2018.

Burton CC

Boundary Commission for England - West Midlands Region
Final recommendation
Cannock Chase County Constituency - Electorate 73,470

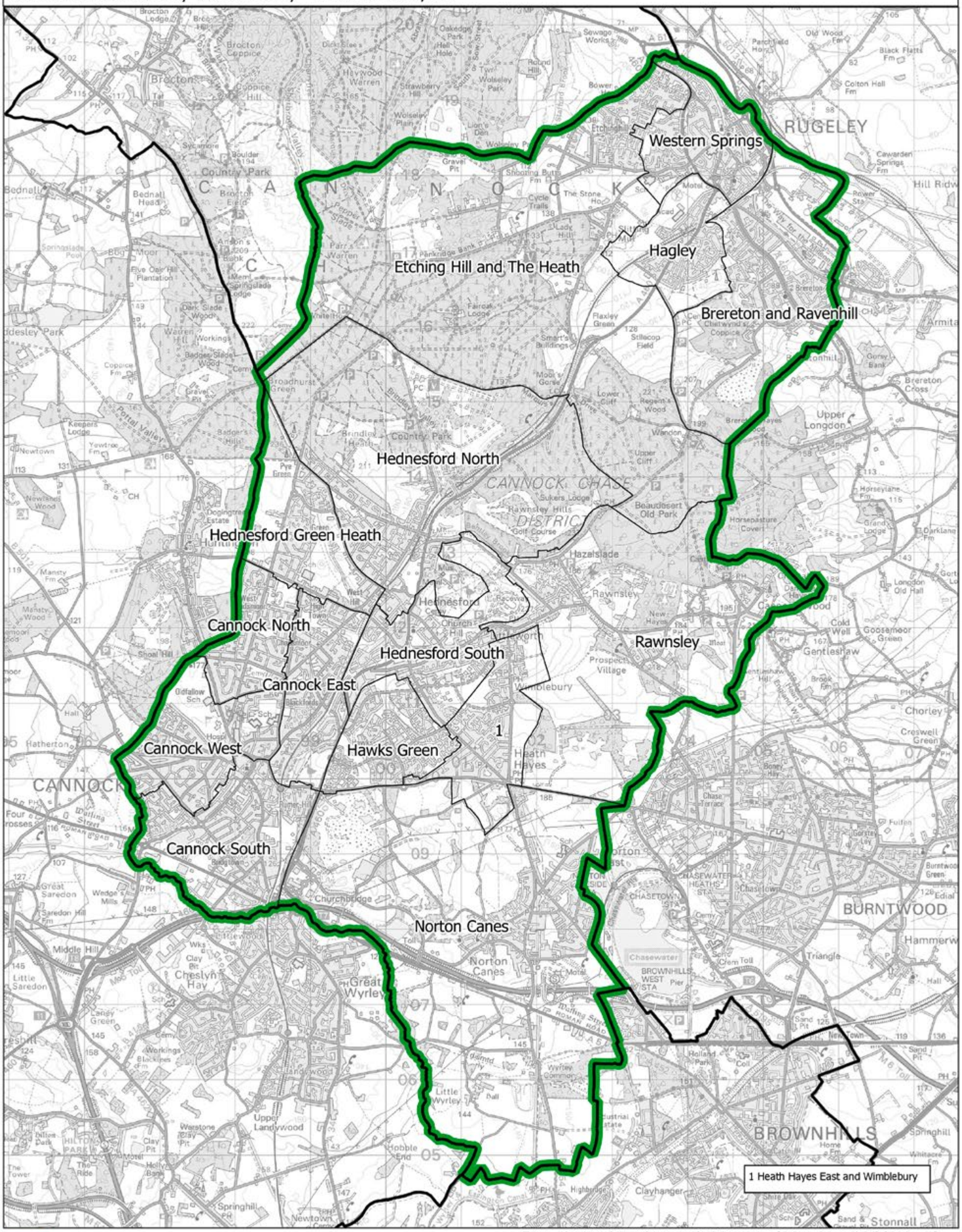

This map is based upon Ordnance Survey material with the permission of Ordnance Survey on behalf of the Keeper of Public Records © Crown copyright and database right 2018. Unauthorised reproduction infringes Crown copyright and database right. Boundary Commission for England 100018289. 2018.

Cannock Chase CC

Coventry East BC

Boundary Commission for England - West Midlands Region
Final recommendation
Coventry East Borough Constituency - Electorate 73,304

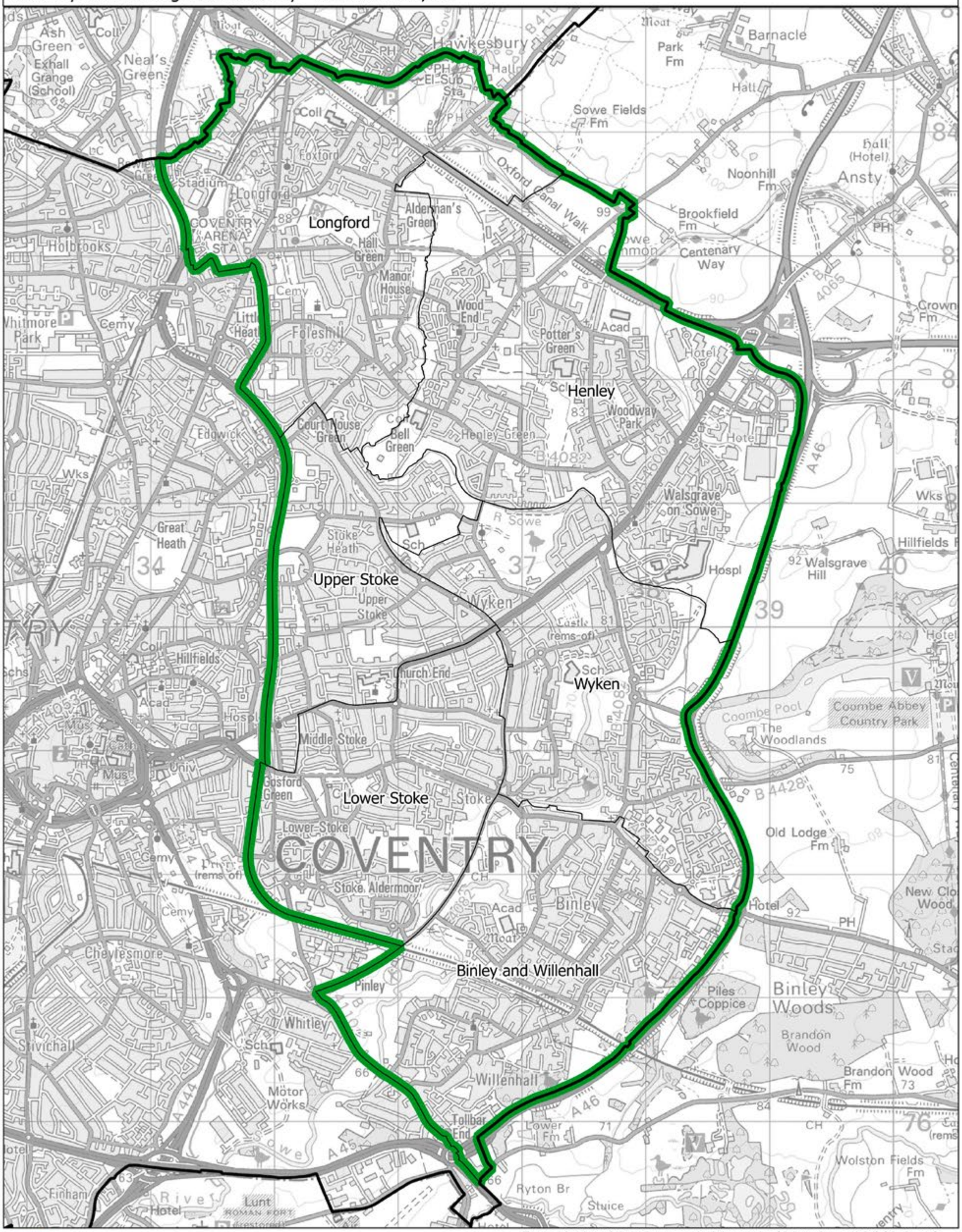

This map is based upon Ordnance Survey material with the permission of Ordnance Survey on behalf of the Keeper of Public Records © Crown copyright and database right 2018. Unauthorised reproduction infringes Crown copyright and database right. Boundary Commission for England 100018289. 2018.

Boundary Commission for England - West Midlands Region
Final recommendation
Coventry North West Borough Constituency - Electorate 77,745

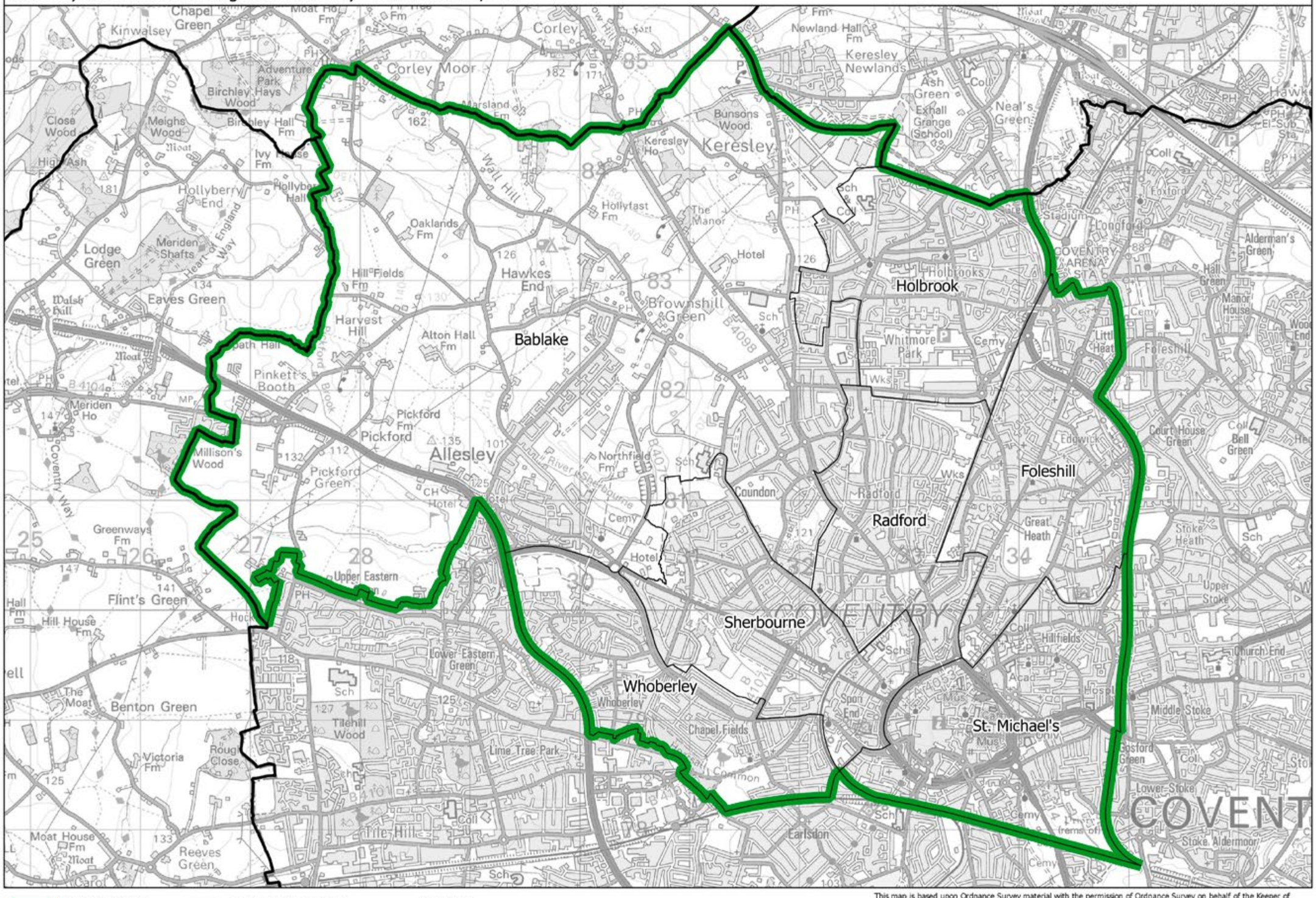

This map is based upon Ordnance Survey material with the permission of Ordnance Survey on behalf of the Keeper of Public Records © Crown copyright and database right 2018. Unauthorised reproduction infringes Crown copyright and database right. Boundary Commission for England 100018289. 2018.

Coventry North West BC

Boundary Commission for England - West Midlands Region
Final recommendation
Coventry South and Kenilworth Borough Constituency - Electorate 77,275

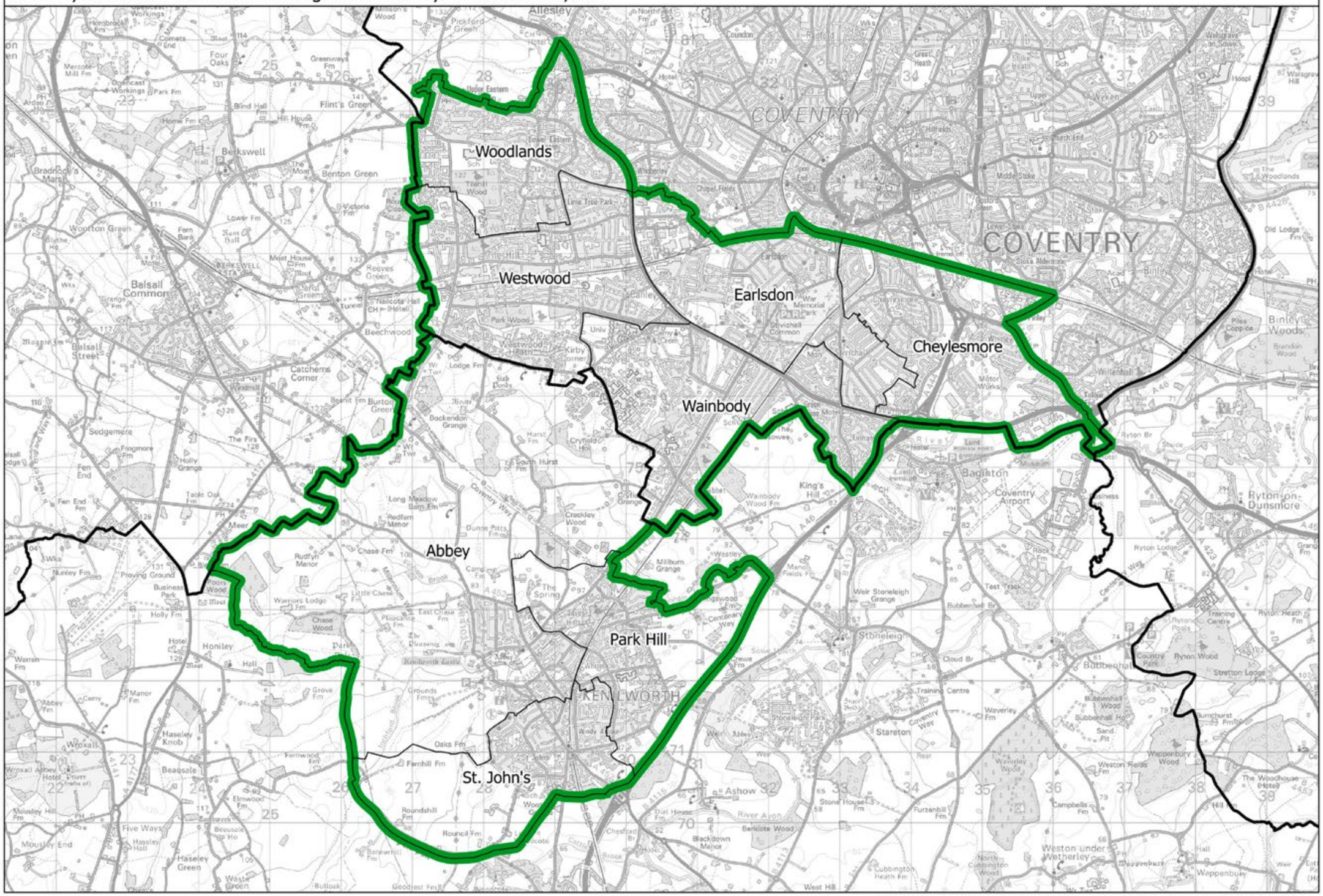

Coventry South and Kenilworth BC

This map is based upon Ordnance Survey material with the permission of Ordnance Survey on behalf of the Keeper of Public Records © Crown copyright and database right 2018. Unauthorised reproduction infringes Crown copyright and database right. Boundary Commission for England 100018289. 2018.

Boundary Commission for England - West Midlands Region
Final recommendation
Darlaston and Tipton Borough Constituency - Electorate 76,902

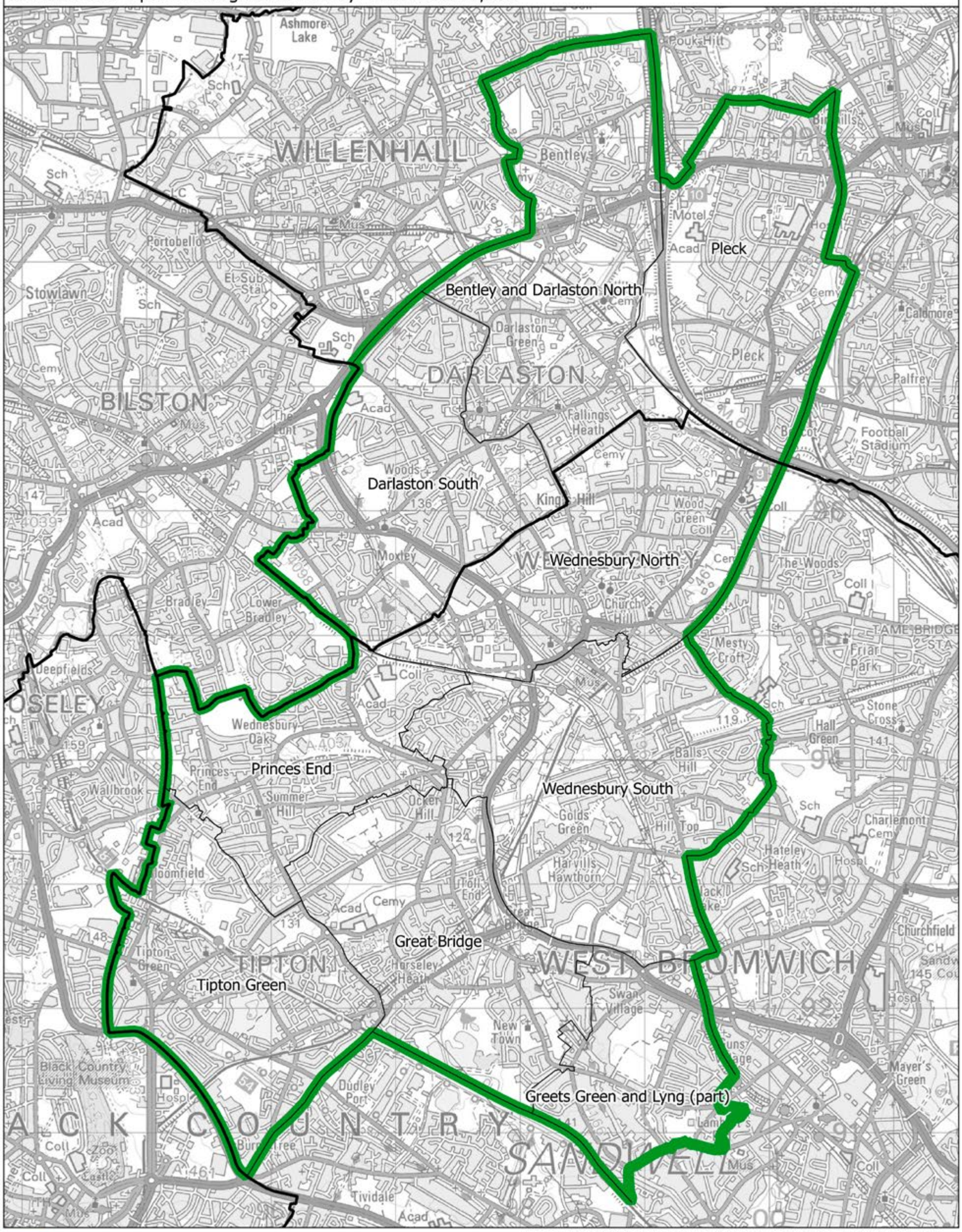

This map is based upon Ordnance Survey material with the permission of Ordnance Survey on behalf of the Keeper of Public Records © Crown copyright and database right 2018. Unauthorised reproduction infringes Crown copyright and database right. Boundary Commission for England 100018289. 2018.

Darlaston and Tipton BC

Boundary Commission for England - West Midlands Region
Final recommendation
Dudley Borough Constituency - Electorate 75,255

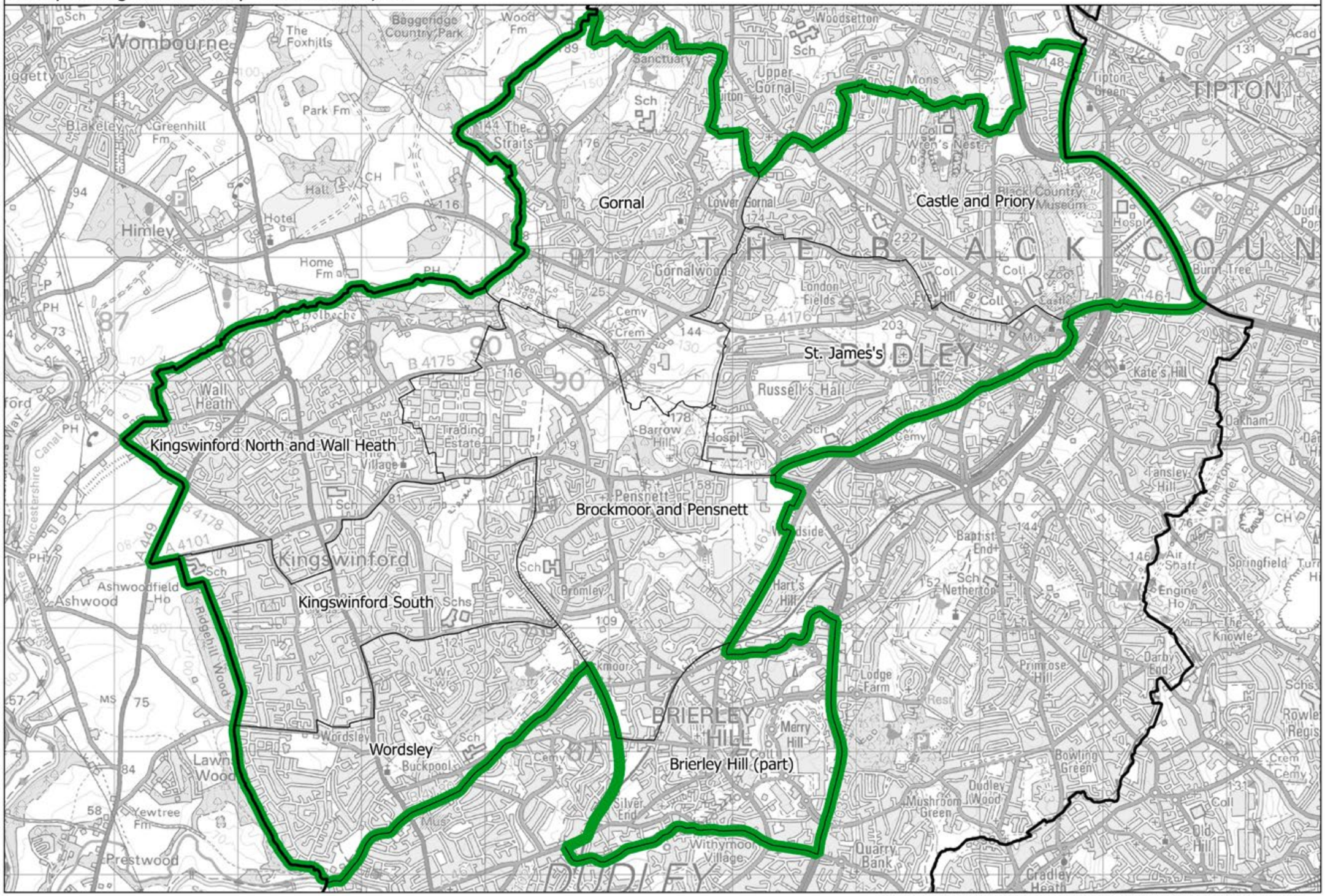

This map is based upon Ordnance Survey material with the permission of Ordnance Survey on behalf of the Keeper of Public Records © Crown copyright and database right 2018. Unauthorised reproduction infringes Crown copyright and database right. Boundary Commission for England 100018289. 2018.

Dudley BC

Boundary Commission for England - West Midlands Region
Final recommendation
Evesham County Constituency - Electorate 72,477

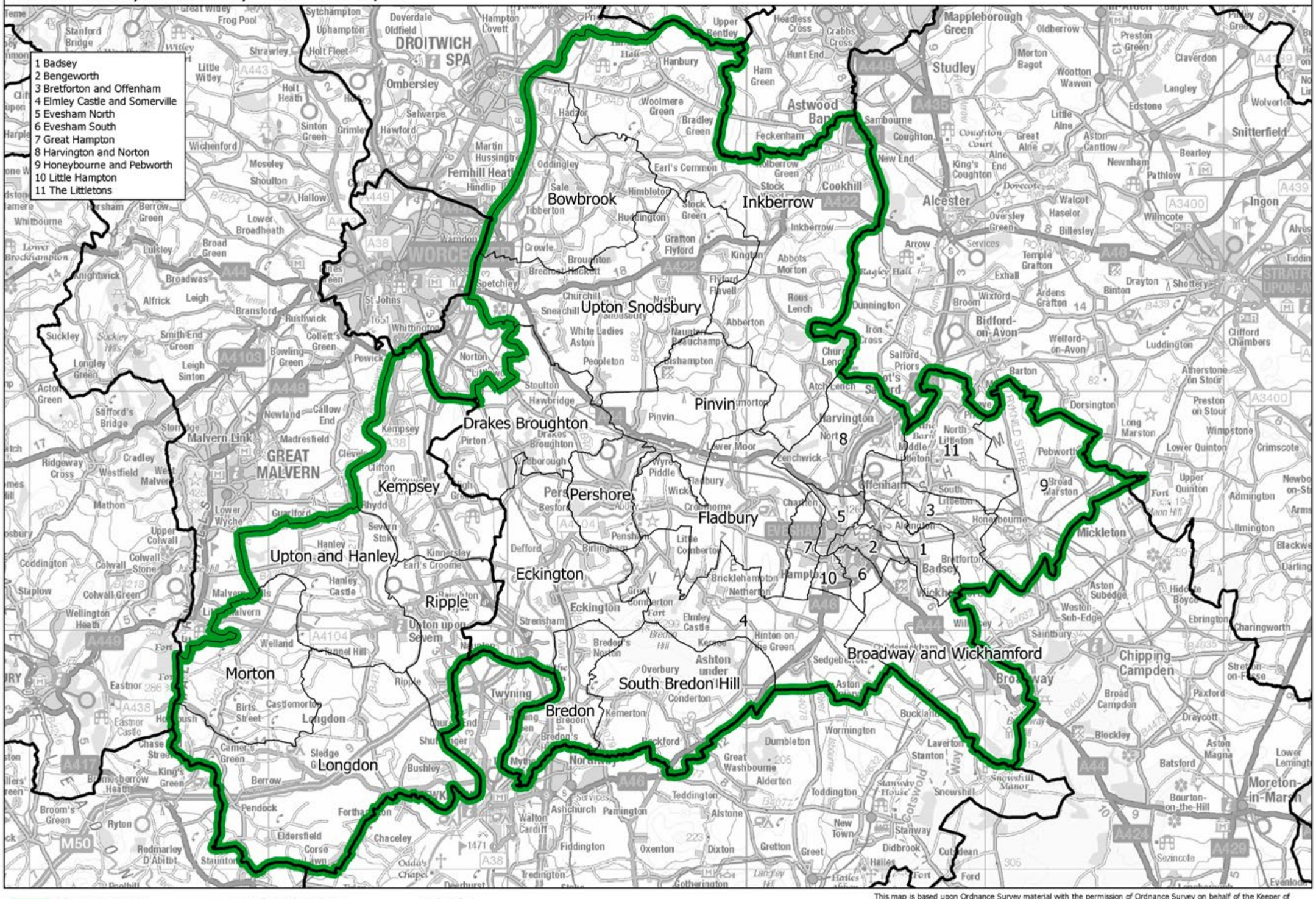

This map is based upon Ordnance Survey material with the permission of Ordnance Survey on behalf of the Keeper of Public Records © Crown copyright and database right 2018. Unauthorised reproduction infringes Crown copyright and database right. Boundary Commission for England 100018289. 2018.

Evesham CC

Halesowen and Rowley Regis BC

Boundary Commission for England - West Midlands Region
Final recommendation
Halesowen and Rowley Regis Borough Constituency - Electorate 77,651

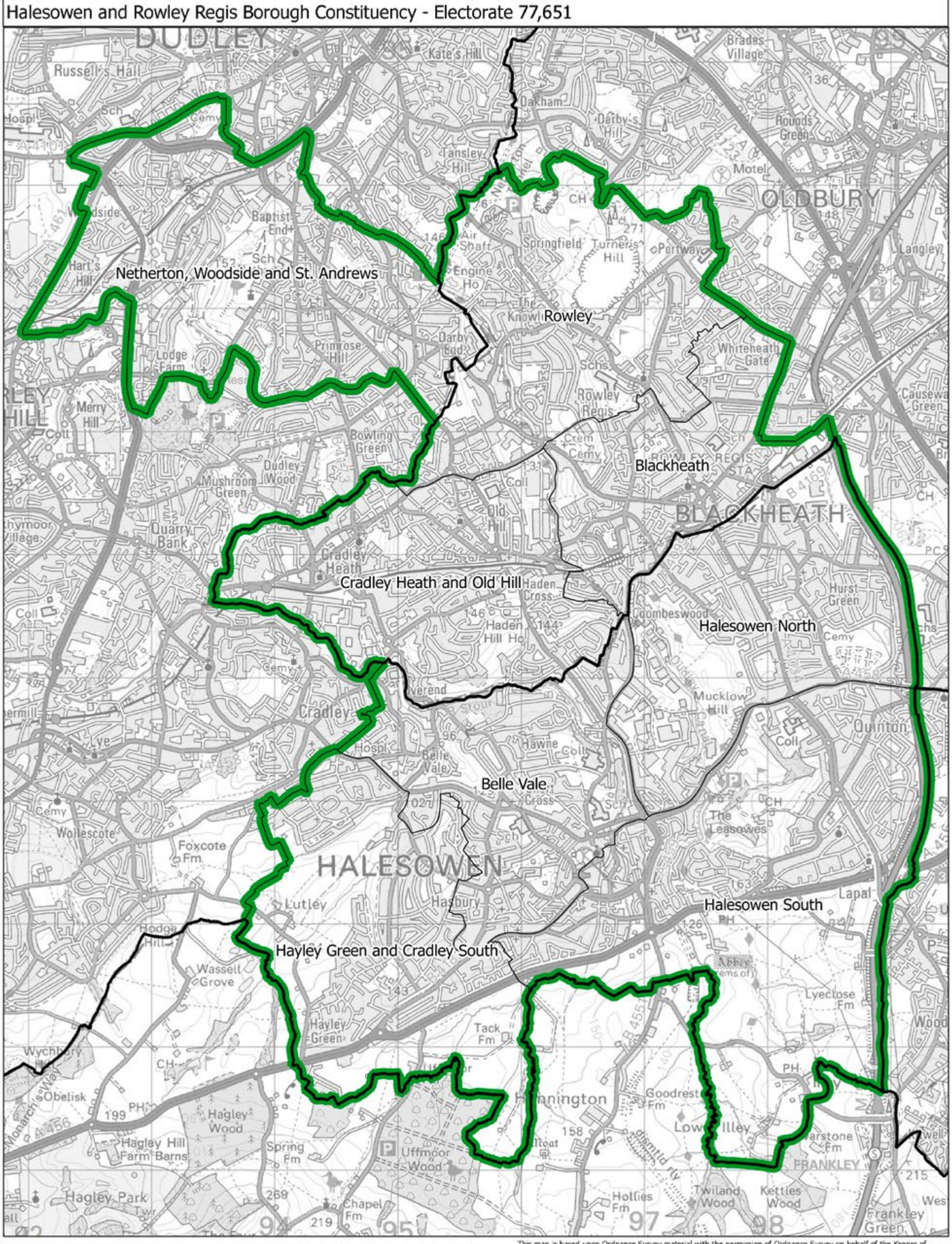

Constituency — Local authorities — Wards

This map is based upon Ordnance Survey material with the permission of Ordnance Survey on behalf of the Keeper of Public Records © Crown copyright and database right 2018. Unauthorised reproduction infringes Crown copyright and database right. Boundary Commission for England 100018289. 2018.

Boundary Commission for England - West Midlands Region
Final recommendation
Hereford and South Herefordshire County Constituency - Electorate 77,370

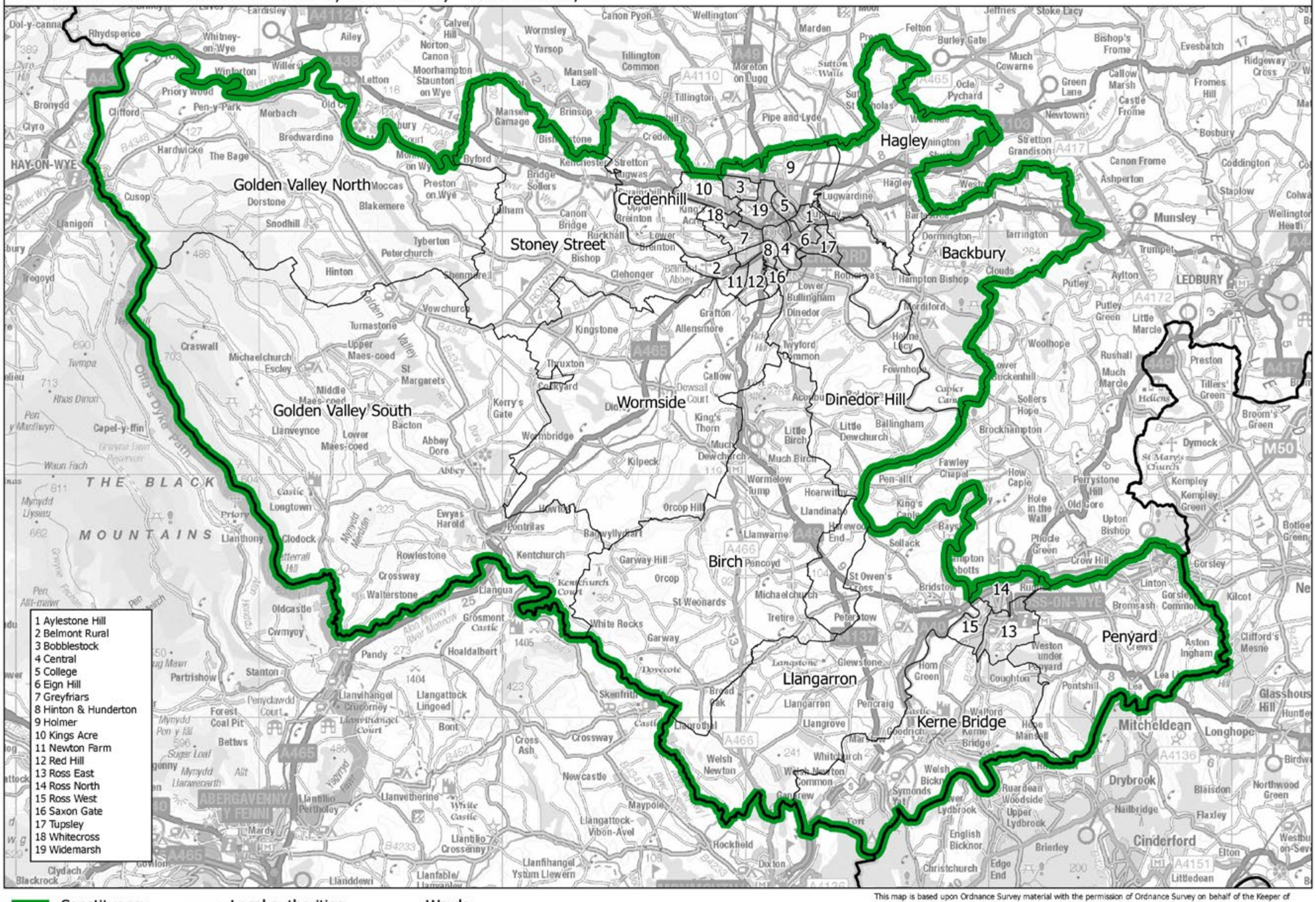

Constituency — Local authorities — Wards

This map is based upon Ordnance Survey material with the permission of Ordnance Survey on behalf of the Keeper of Public Records © Crown copyright and database right 2018. Unauthorised reproduction infringes Crown copyright and database right. Boundary Commission for England 100018289. 2018.

Lichfield CC

Boundary Commission for England - West Midlands Region
Final recommendation
Lichfield County Constituency - Electorate 74,778

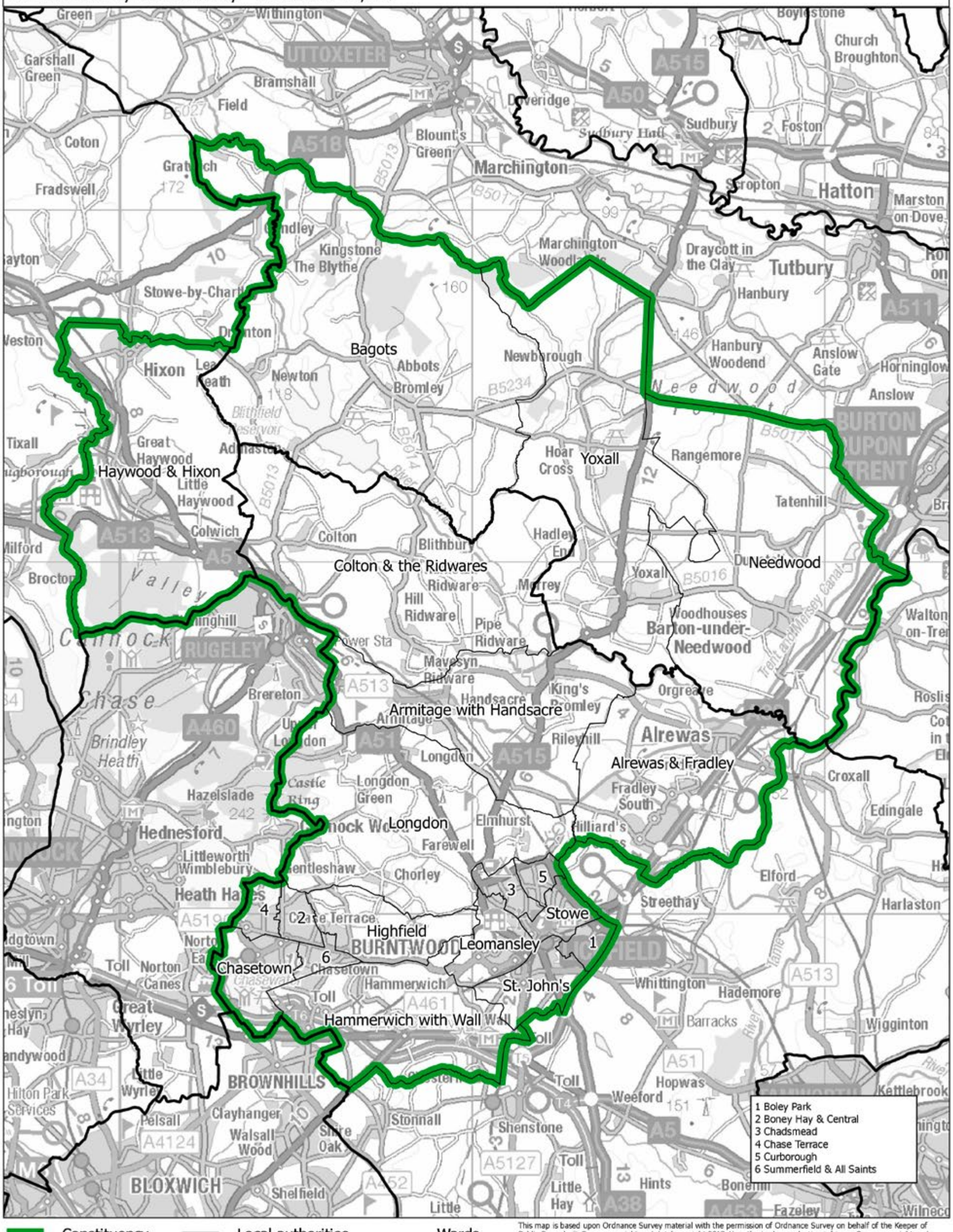

This map is based upon Ordnance Survey material with the permission of Ordnance Survey on behalf of the Keeper of Public Records © Crown copyright and database right 2018. Unauthorised reproduction infringes Crown copyright and database right. Boundary Commission for England 100018289. 2018.

Boundary Commission for England - West Midlands Region
Final recommendation
Ludlow and Leominster County Constituency - Electorate 73,503

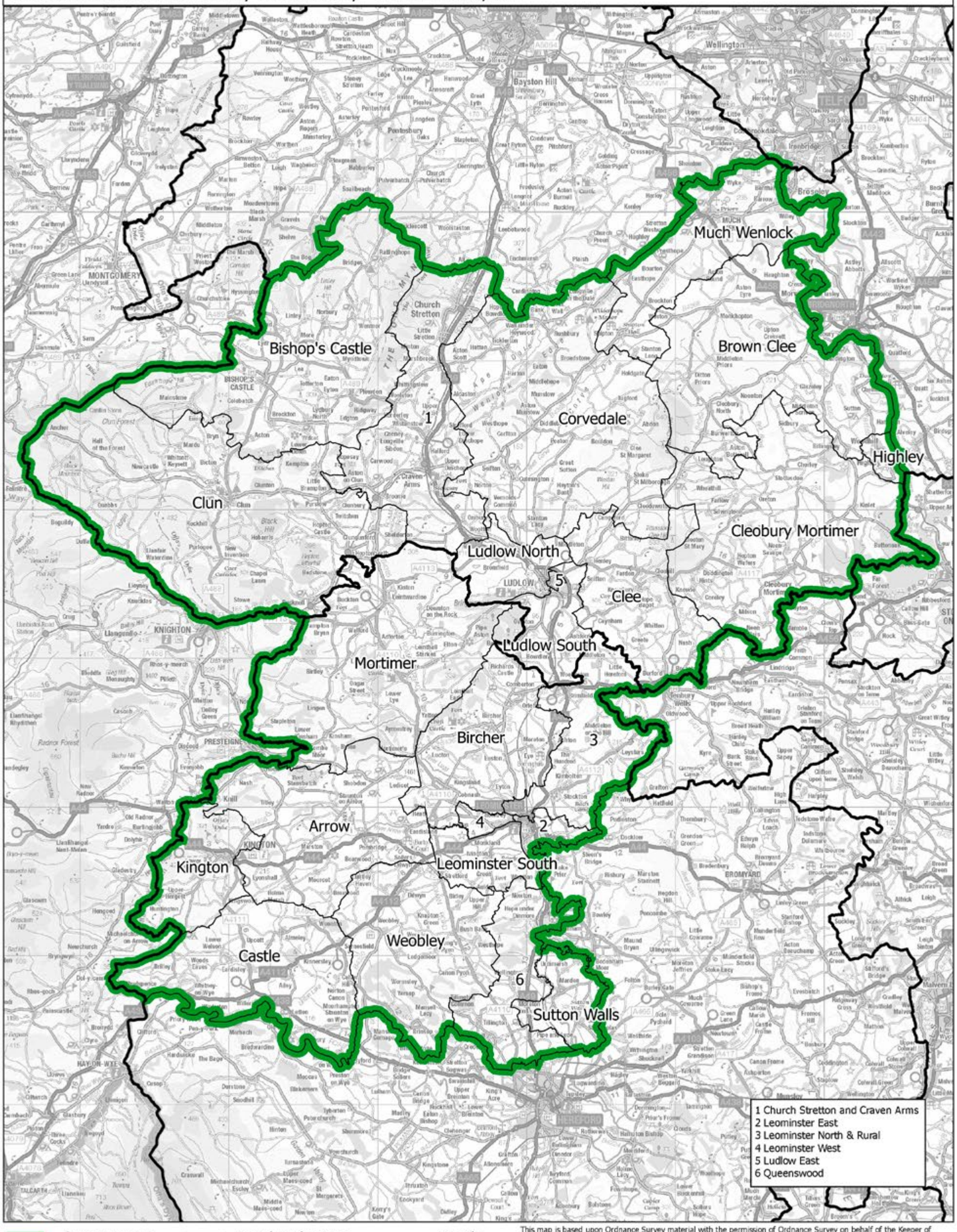

Constituency — Local authorities — Wards

This map is based upon Ordnance Survey material with the permission of Ordnance Survey on behalf of the Keeper of Public Records © Crown copyright and database right 2018. Unauthorised reproduction infringes Crown copyright and database right. Boundary Commission for England 100018289. 2018.

Malvern and Ledbury CC

Boundary Commission for England - West Midlands Region
Final recommendation
Malvern and Ledbury County Constituency - Electorate 72,441

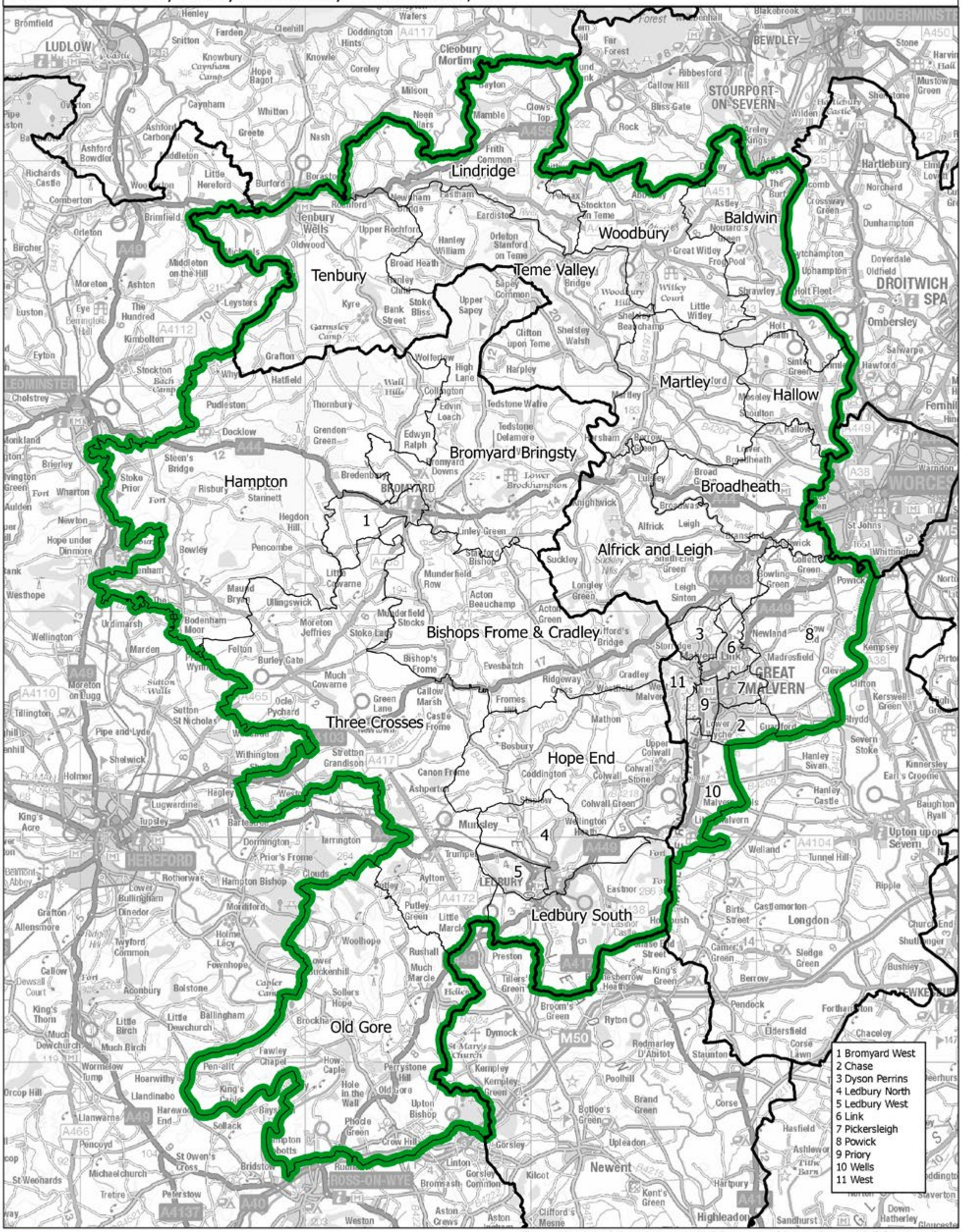

This map is based upon Ordnance Survey material with the permission of Ordnance Survey on behalf of the Keeper of Public Records © Crown copyright and database right 2018. Unauthorised reproduction infringes Crown copyright and database right. Boundary Commission for England 100018289. 2018.

Boundary Commission for England - West Midlands Region
Final recommendation
Meriden County Constituency - Electorate 78,247

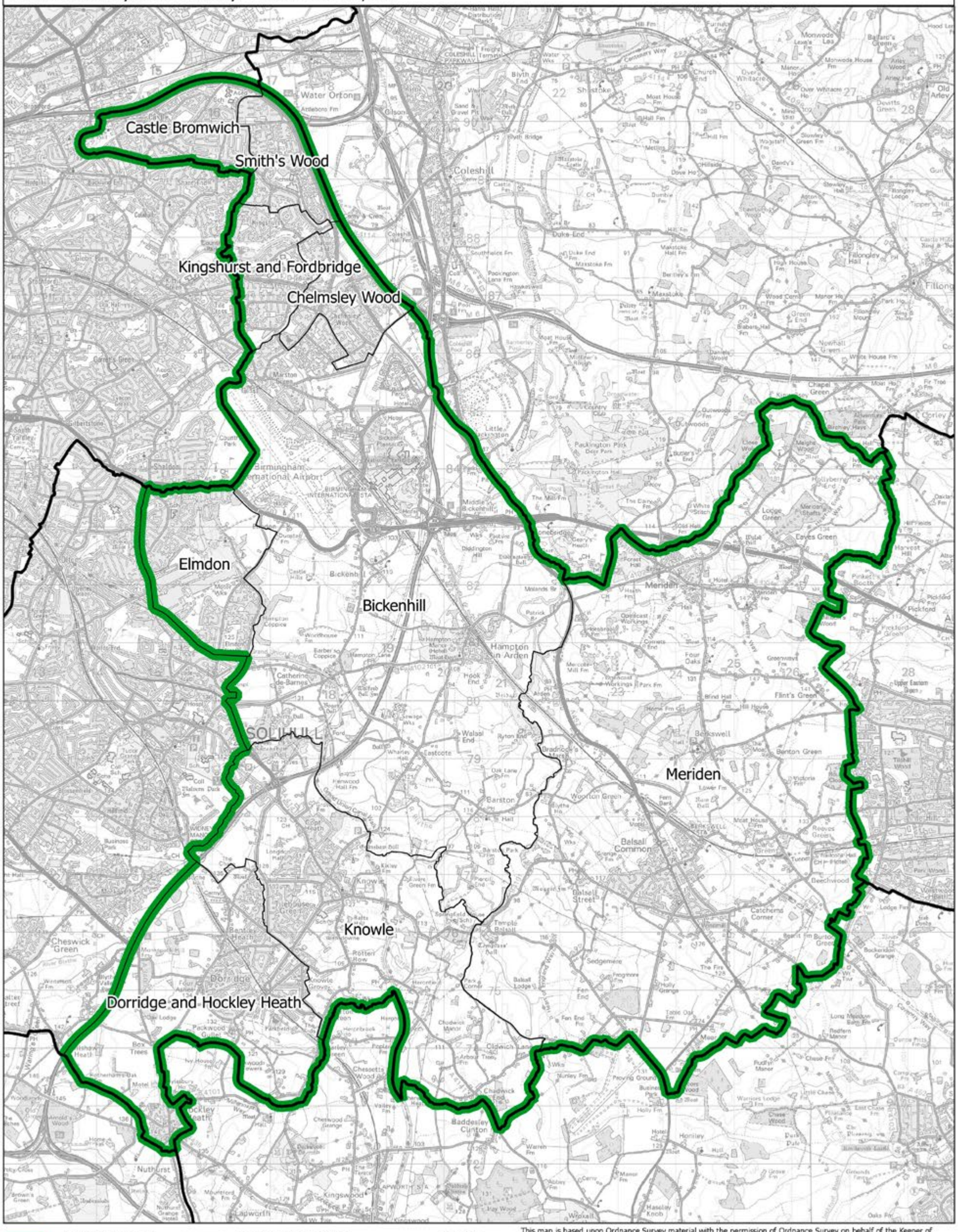

This map is based upon Ordnance Survey material with the permission of Ordnance Survey on behalf of the Keeper of Public Records © Crown copyright and database right 2018. Unauthorised reproduction infringes Crown copyright and database right. Boundary Commission for England 100018289. 2018.

Meriden CC

Newcastle-under-Lyme CC

Boundary Commission for England - West Midlands Region
Final recommendation
Newcastle-under-Lyme County Constituency - Electorate 71,622

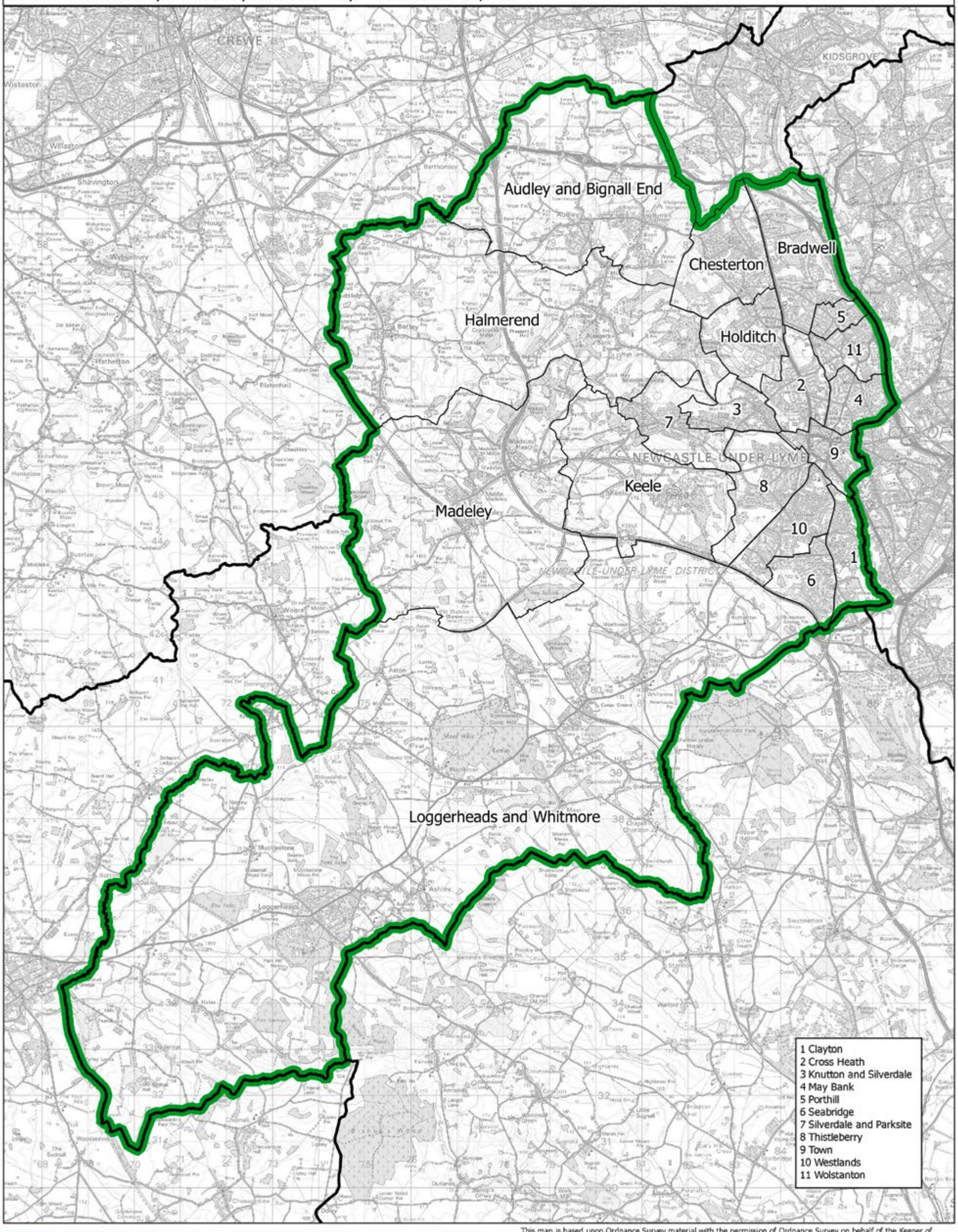

This map is based upon Ordnance Survey material with the permission of Ordnance Survey on behalf of the Keeper of Public Records © Crown copyright and database right 2018. Unauthorised reproduction infringes Crown copyright and database right. Boundary Commission for England 100018289. 2018.

Boundary Commission for England - West Midlands Region
Final recommendation
North Shropshire County Constituency - Electorate 77,768

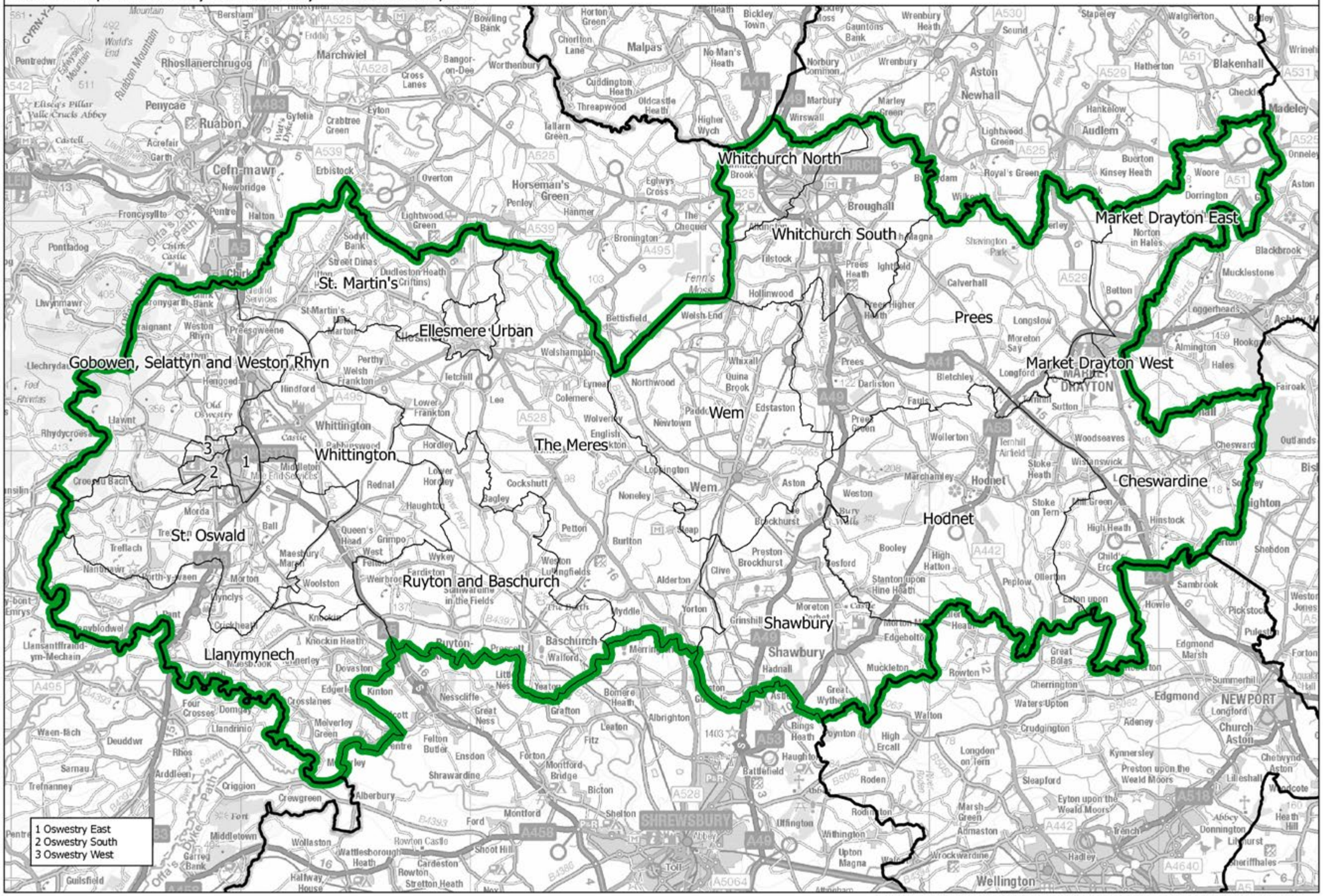

Constituency — Local authorities — Wards

This map is based upon Ordnance Survey material with the permission of Ordnance Survey on behalf of the Keeper of Public Records © Crown copyright and database right 2018. Unauthorised reproduction infringes Crown copyright and database right. Boundary Commission for England 100018289. 2018.

North Shropshire CC

North Warwickshire CC

Boundary Commission for England - West Midlands Region
Final recommendation
North Warwickshire County Constituency - Electorate 74,124

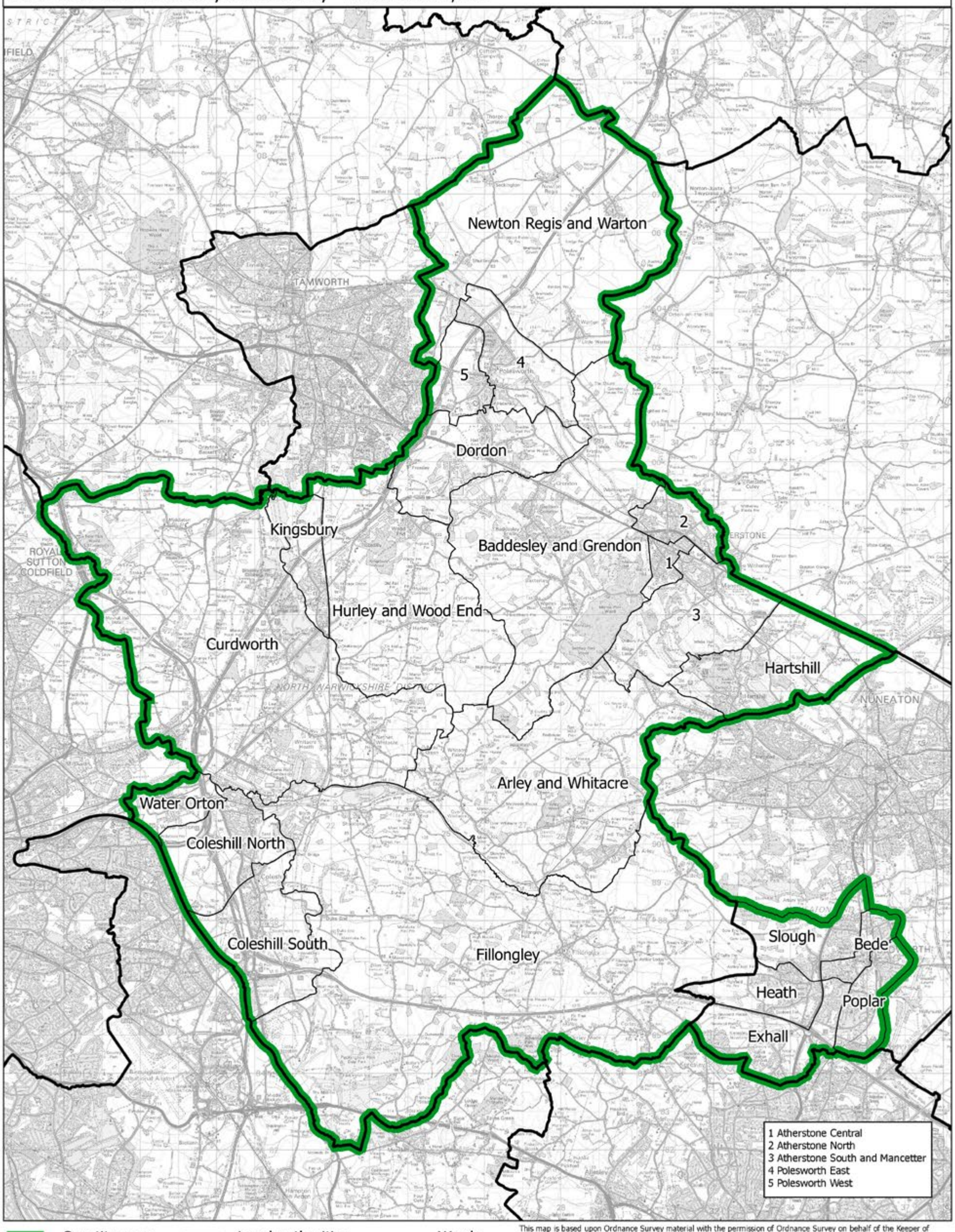

Constituency Local authorities Wards

This map is based upon Ordnance Survey material with the permission of Ordnance Survey on behalf of the Keeper of Public Records © Crown copyright and database right 2018. Unauthorised reproduction infringes Crown copyright and database right. Boundary Commission for England 100018289. 2018.

Boundary Commission for England - West Midlands Region
Final recommendation
Nuneaton County Constituency - Electorate 76,385

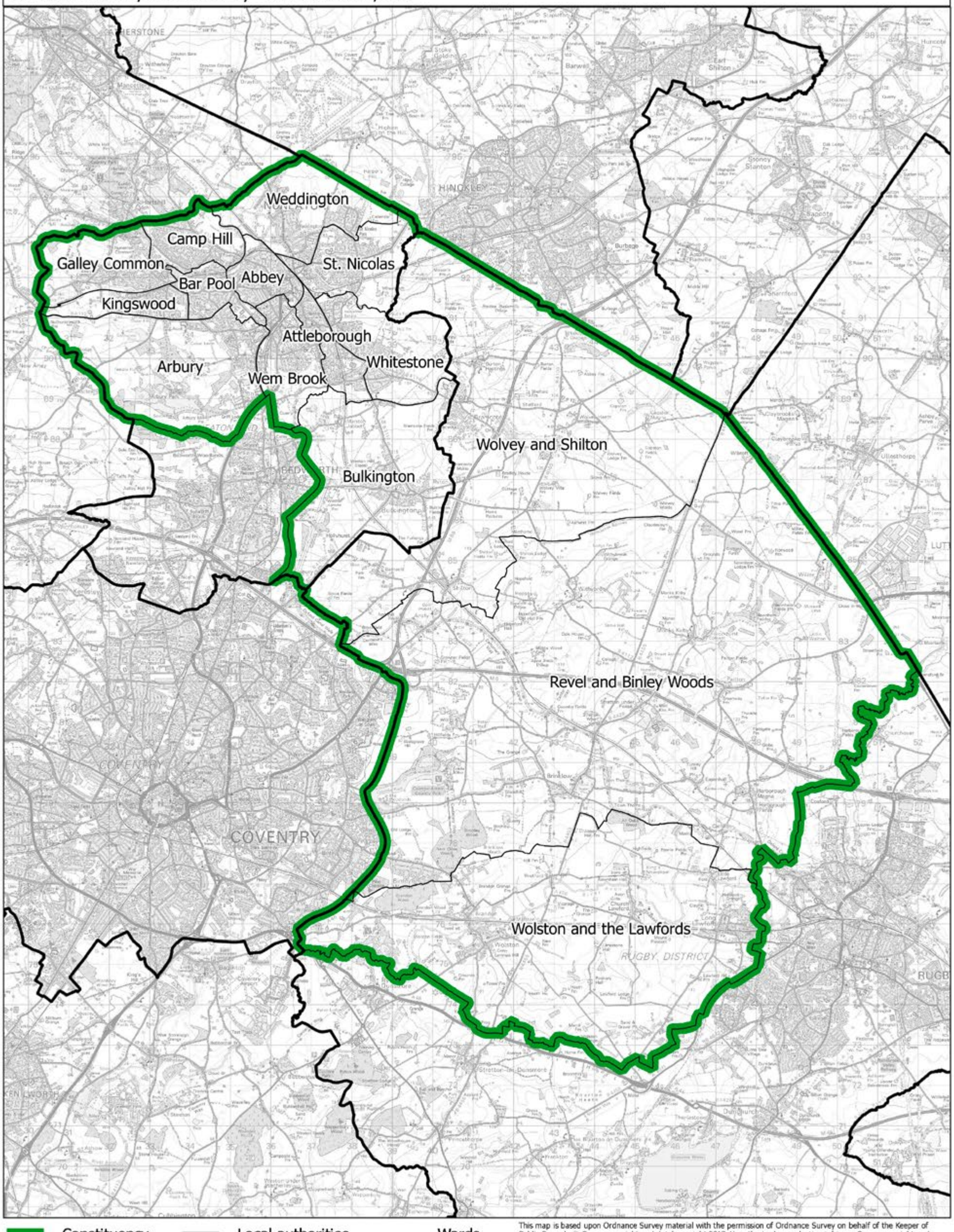

This map is based upon Ordnance Survey material with the permission of Ordnance Survey on behalf of the Keeper of Public Records © Crown copyright and database right 2018. Unauthorised reproduction infringes Crown copyright and database right. Boundary Commission for England 100018289. 2018.

Nuneaton CC

Boundary Commission for England - West Midlands Region
Final recommendation
Redditch County Constituency - Electorate 77,689

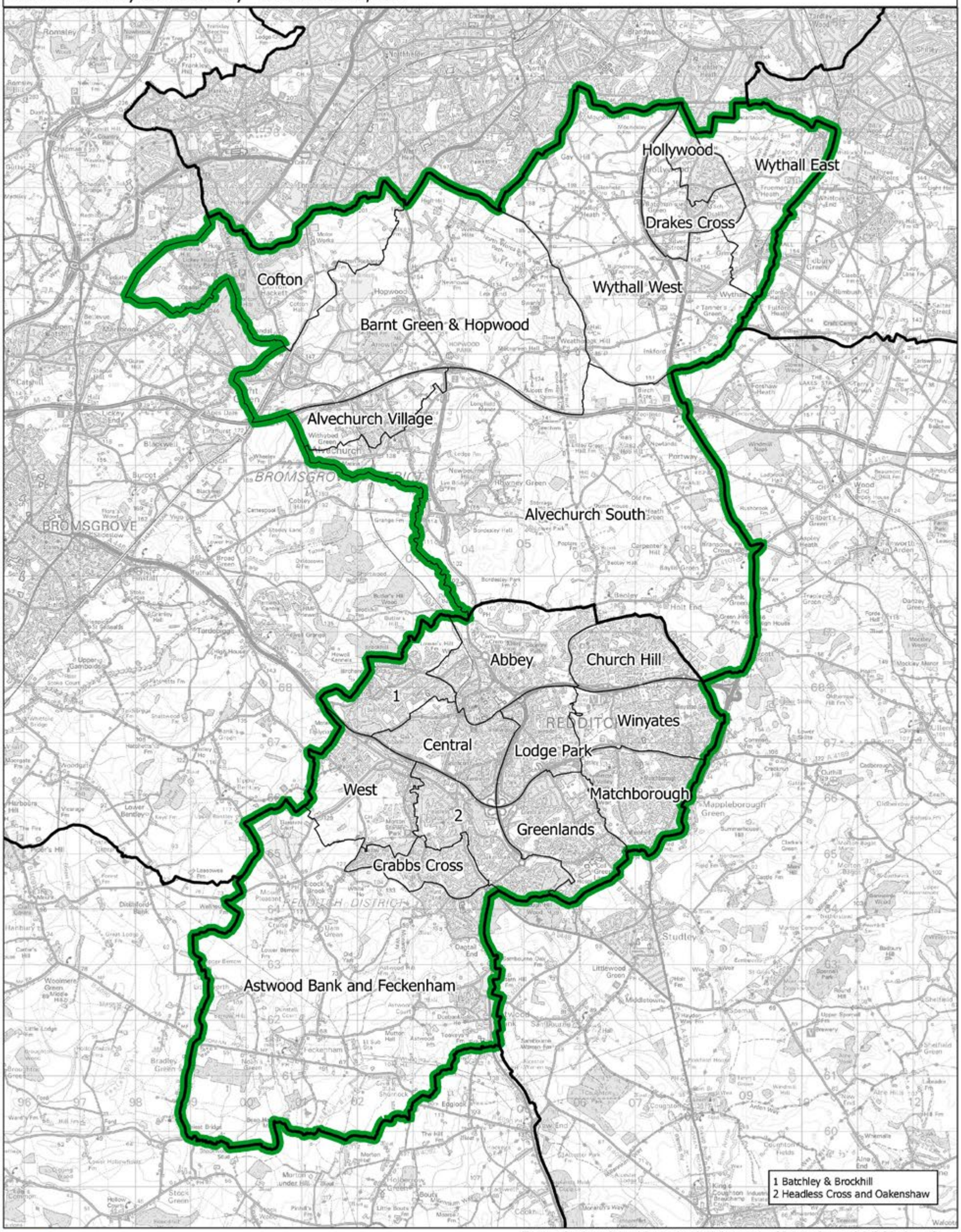

Constituency — Local authorities — Wards

This map is based upon Ordnance Survey material with the permission of Ordnance Survey on behalf of the Keeper of Public Records © Crown copyright and database right 2018. Unauthorised reproduction infringes Crown copyright and database right. Boundary Commission for England 100018289. 2018.

Boundary Commission for England - West Midlands Region
Final recommendation
Rugby and Southam County Constituency - Electorate 76,575

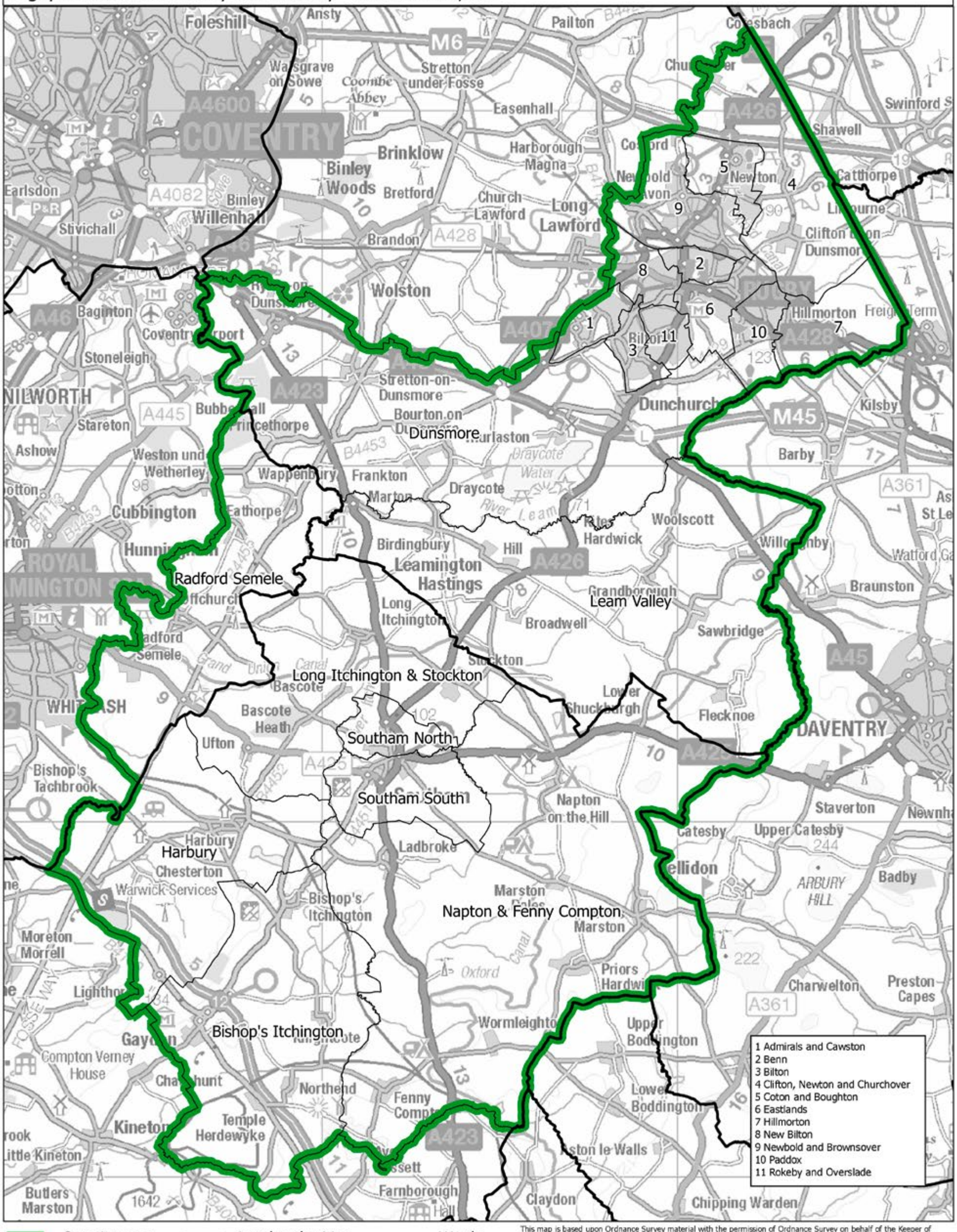

This map is based upon Ordnance Survey material with the permission of Ordnance Survey on behalf of the Keeper of Public Records © Crown copyright and database right 2018. Unauthorised reproduction infringes Crown copyright and database right. Boundary Commission for England 100018289. 2018.

Rugby and Southam CC

Boundary Commission for England - West Midlands Region
Final recommendation
Shrewsbury County Constituency - Electorate 77,830

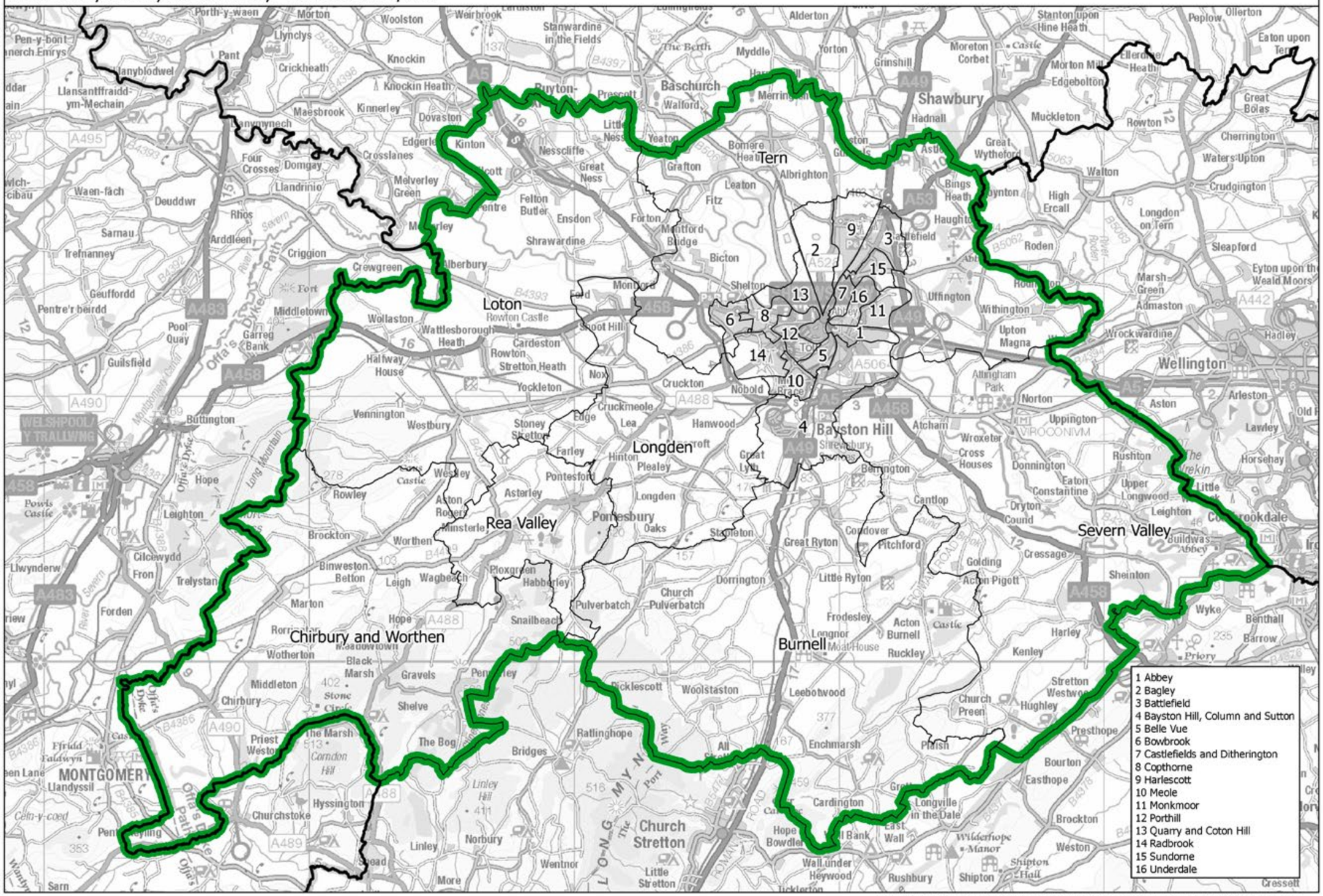

Constituency — Local authorities — Wards

This map is based upon Ordnance Survey material with the permission of Ordnance Survey on behalf of the Keeper of Public Records © Crown copyright and database right 2018. Unauthorised reproduction infringes Crown copyright and database right. Boundary Commission for England 100018289. 2018.

Shrewsbury CC

Boundary Commission for England - West Midlands Region
Final recommendation
Solihull Borough Constituency - Electorate 75,626

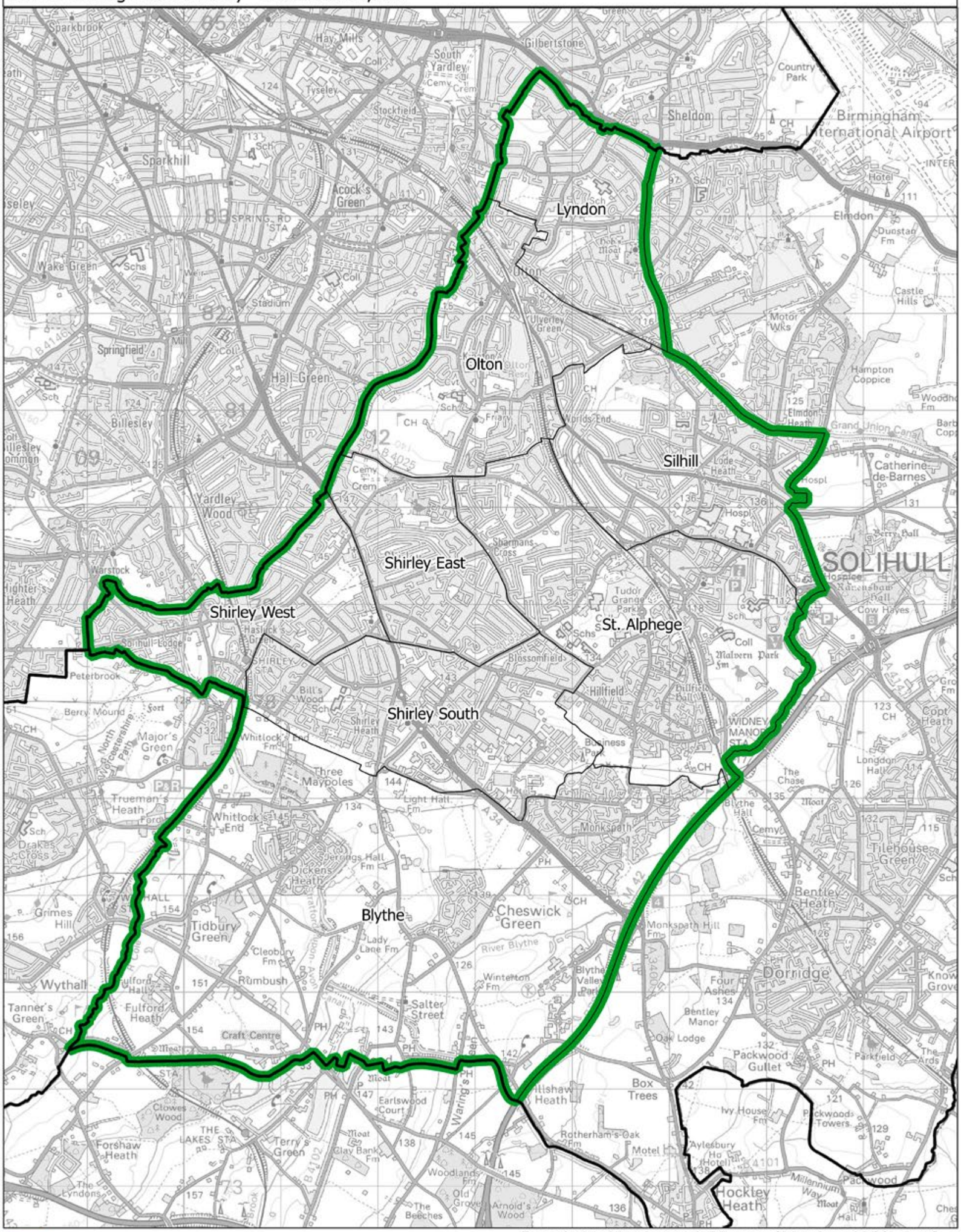

This map is based upon Ordnance Survey material with the permission of Ordnance Survey on behalf of the Keeper of Public Records © Crown copyright and database right 2018. Unauthorised reproduction infringes Crown copyright and database right. Boundary Commission for England 100018289. 2018.

Solihull BC

Boundary Commission for England - West Midlands Region
Final recommendation
South Staffordshire County Constituency - Electorate 72,132

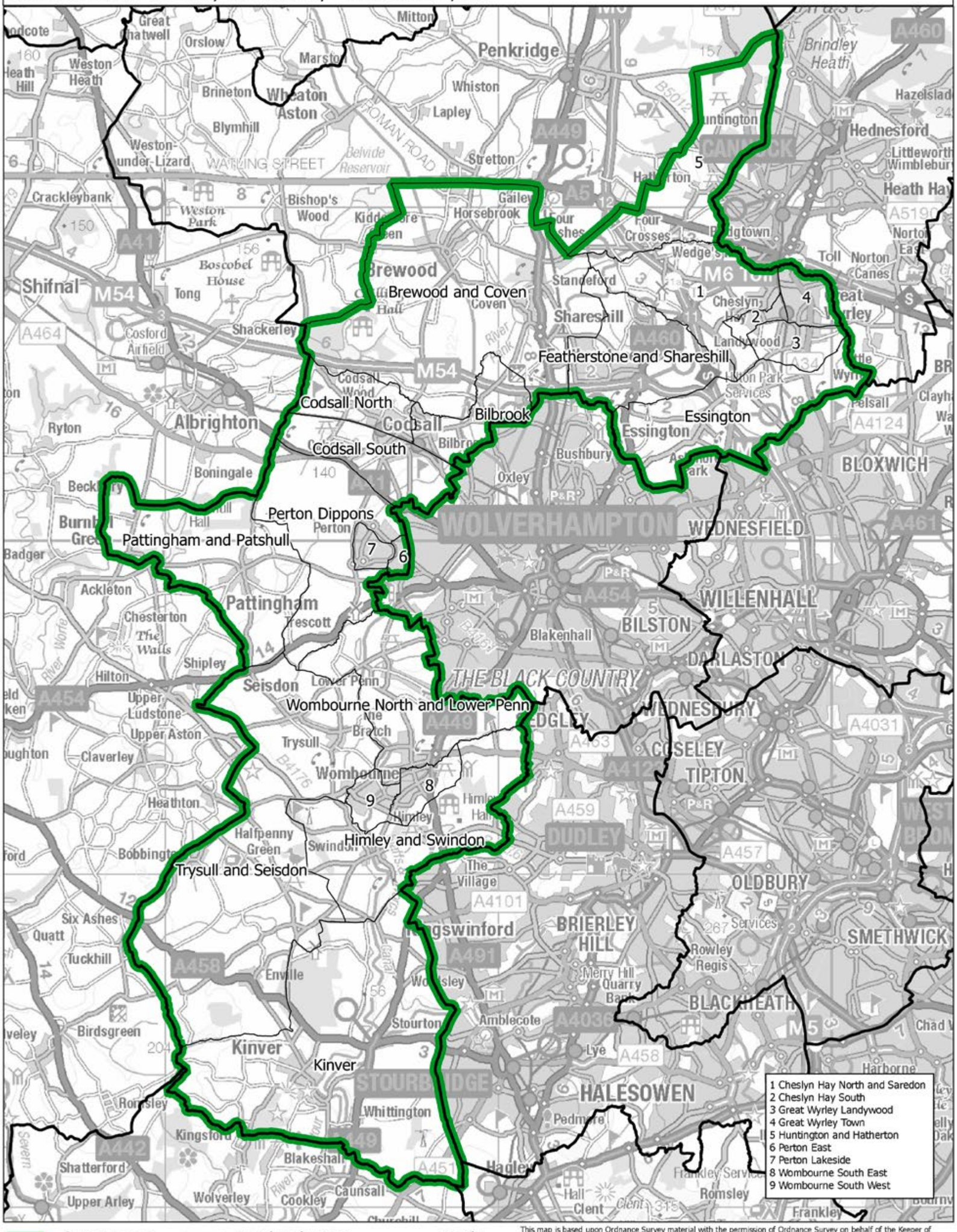

This map is based upon Ordnance Survey material with the permission of Ordnance Survey on behalf of the Keeper of Public Records © Crown copyright and database right 2018. Unauthorised reproduction infringes Crown copyright and database right. Boundary Commission for England 100018289. 2018.

Boundary Commission for England - West Midlands Region
Final recommendation
Stafford County Constituency - Electorate 77,970

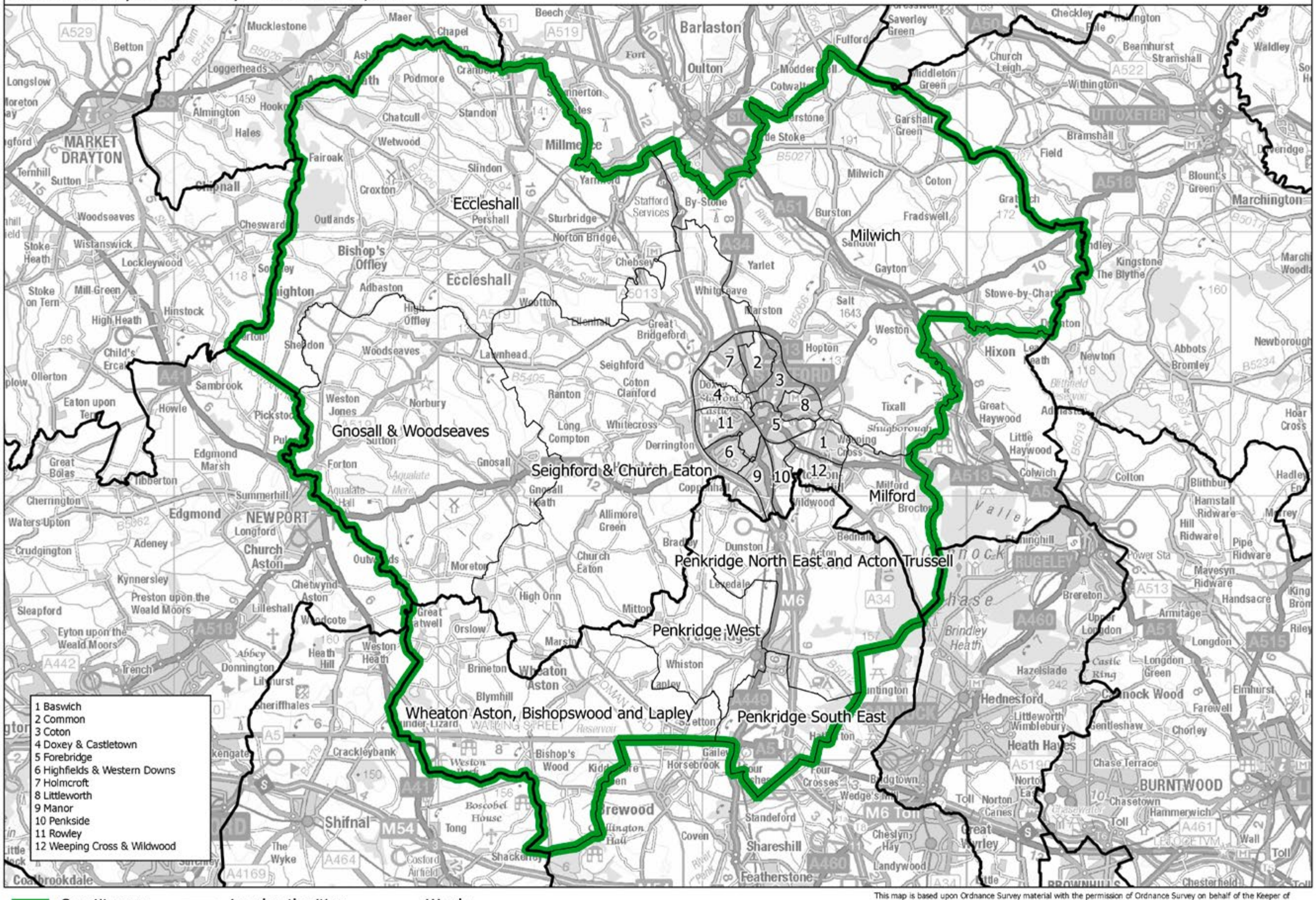

This map is based upon Ordnance Survey material with the permission of Ordnance Survey on behalf of the Keeper of Public Records © Crown copyright and database right 2018. Unauthorised reproduction infringes Crown copyright and database right. Boundary Commission for England 100018289. 2018.

Stafford CC

Staffordshire Moorlands CC

Boundary Commission for England - West Midlands Region
Final recommendation
Staffordshire Moorlands County Constituency - Electorate 78,211

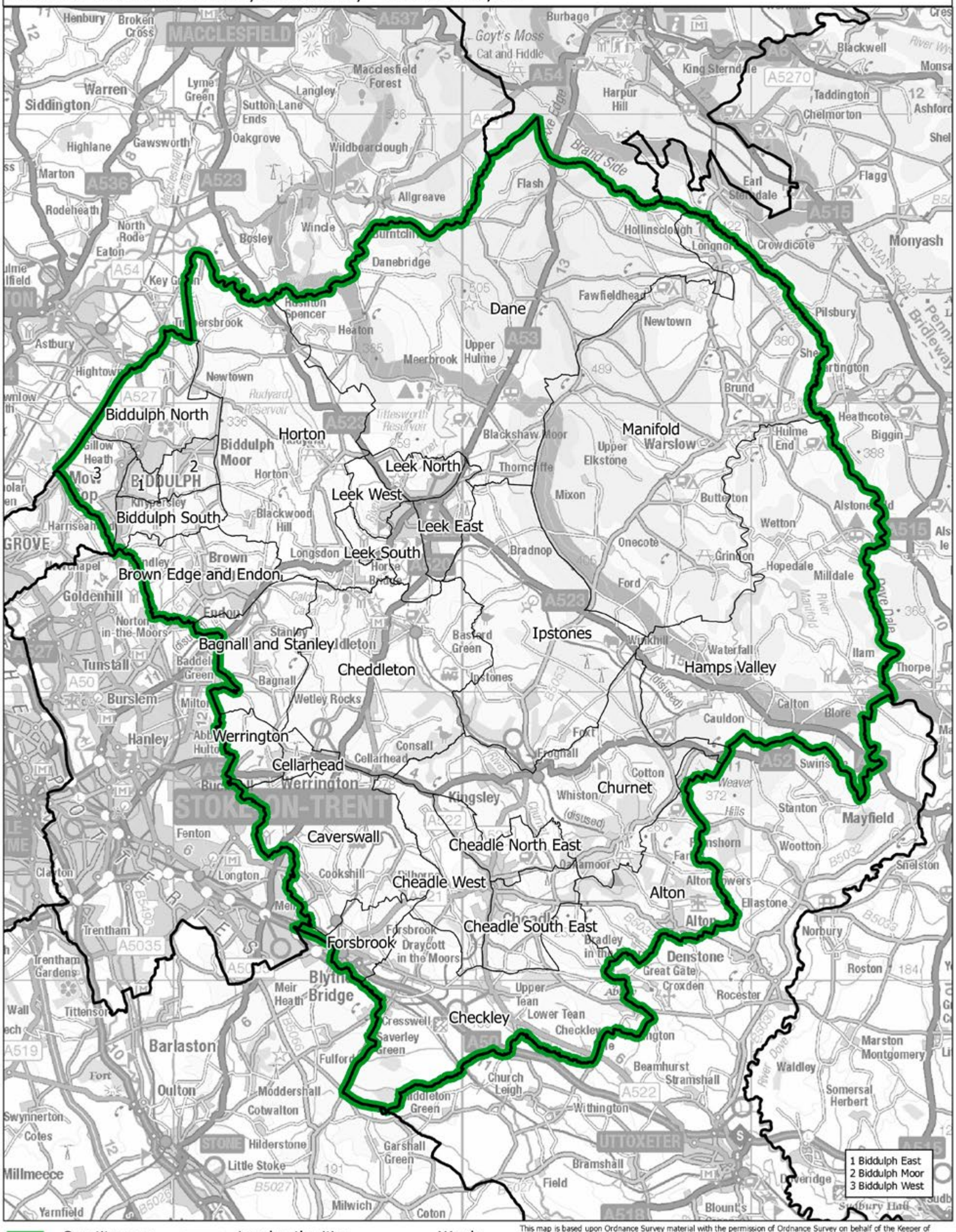

This map is based upon Ordnance Survey material with the permission of Ordnance Survey on behalf of the Keeper of Public Records © Crown copyright and database right 2018. Unauthorised reproduction infringes Crown copyright and database right. Boundary Commission for England 100018289. 2018.

Boundary Commission for England - West Midlands Region
Final recommendation
Stoke-on-Trent Central Borough Constituency - Electorate 71,730

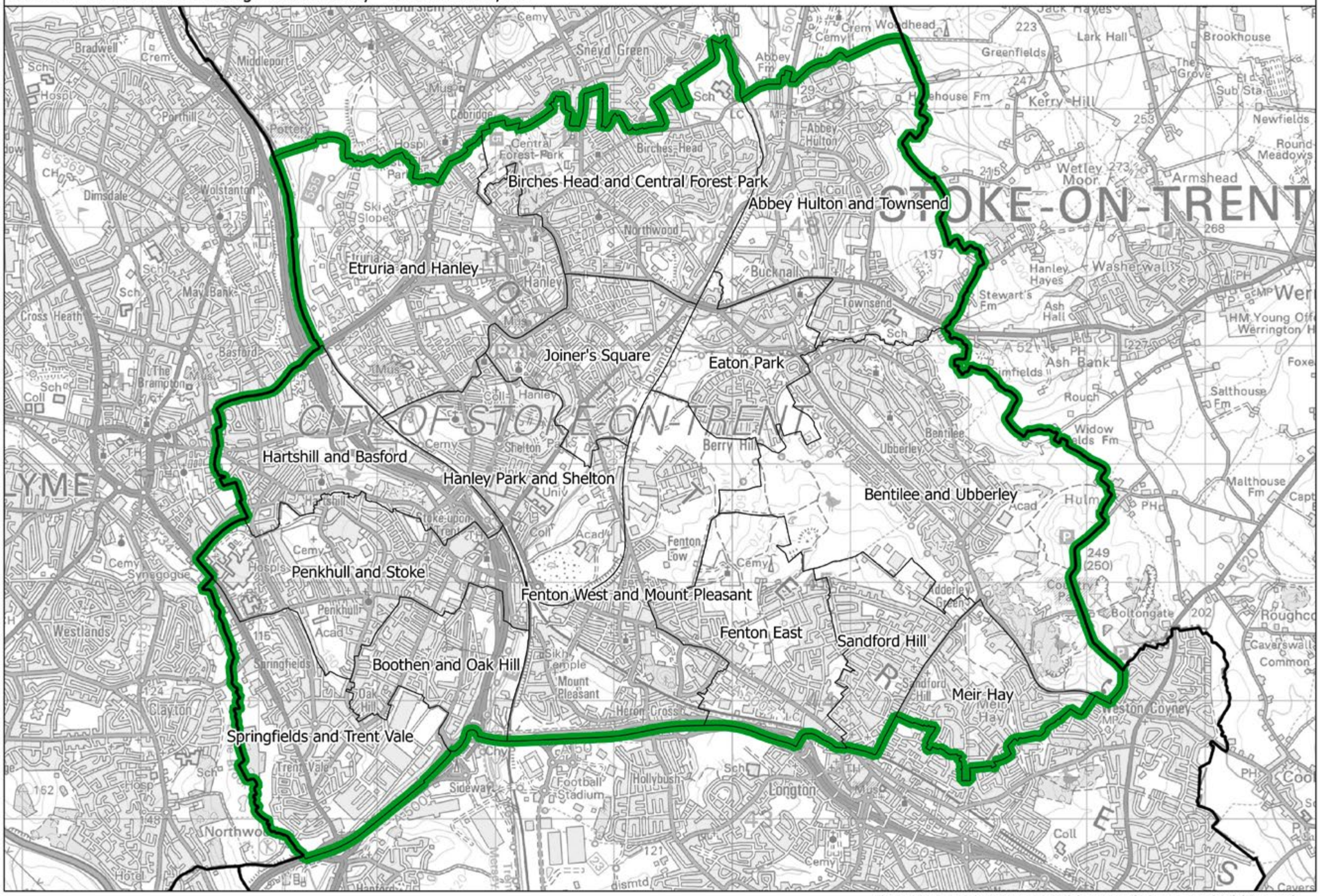

This map is based upon Ordnance Survey material with the permission of Ordnance Survey on behalf of the Keeper of Public Records © Crown copyright and database right 2018. Unauthorised reproduction infringes Crown copyright and database right. Boundary Commission for England 100018289. 2018.

Stoke-on-Trent Central BC

Boundary Commission for England - West Midlands Region
Final recommendation
Stoke-on-Trent North and Kidsgrove Borough Constituency - Electorate 75,725

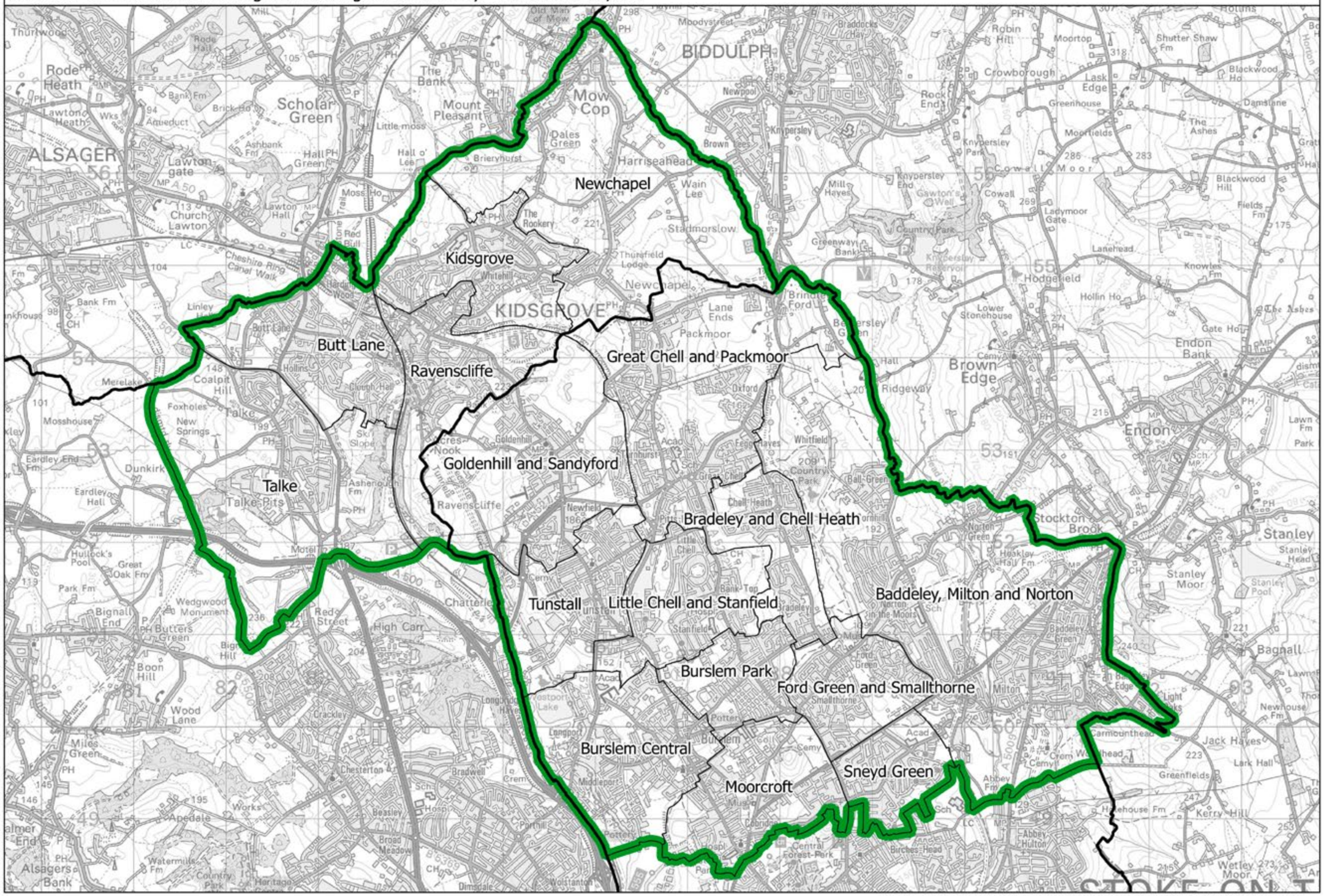

This map is based upon Ordnance Survey material with the permission of Ordnance Survey on behalf of the Keeper of Public Records © Crown copyright and database right 2018. Unauthorised reproduction infringes Crown copyright and database right. Boundary Commission for England 100018289. 2018.

Stoke-on-Trent North and Kidsgrove BC

Boundary Commission for England - West Midlands Region
Final recommendation
Stoke-on-Trent South and Stone County Constituency - Electorate 73,842

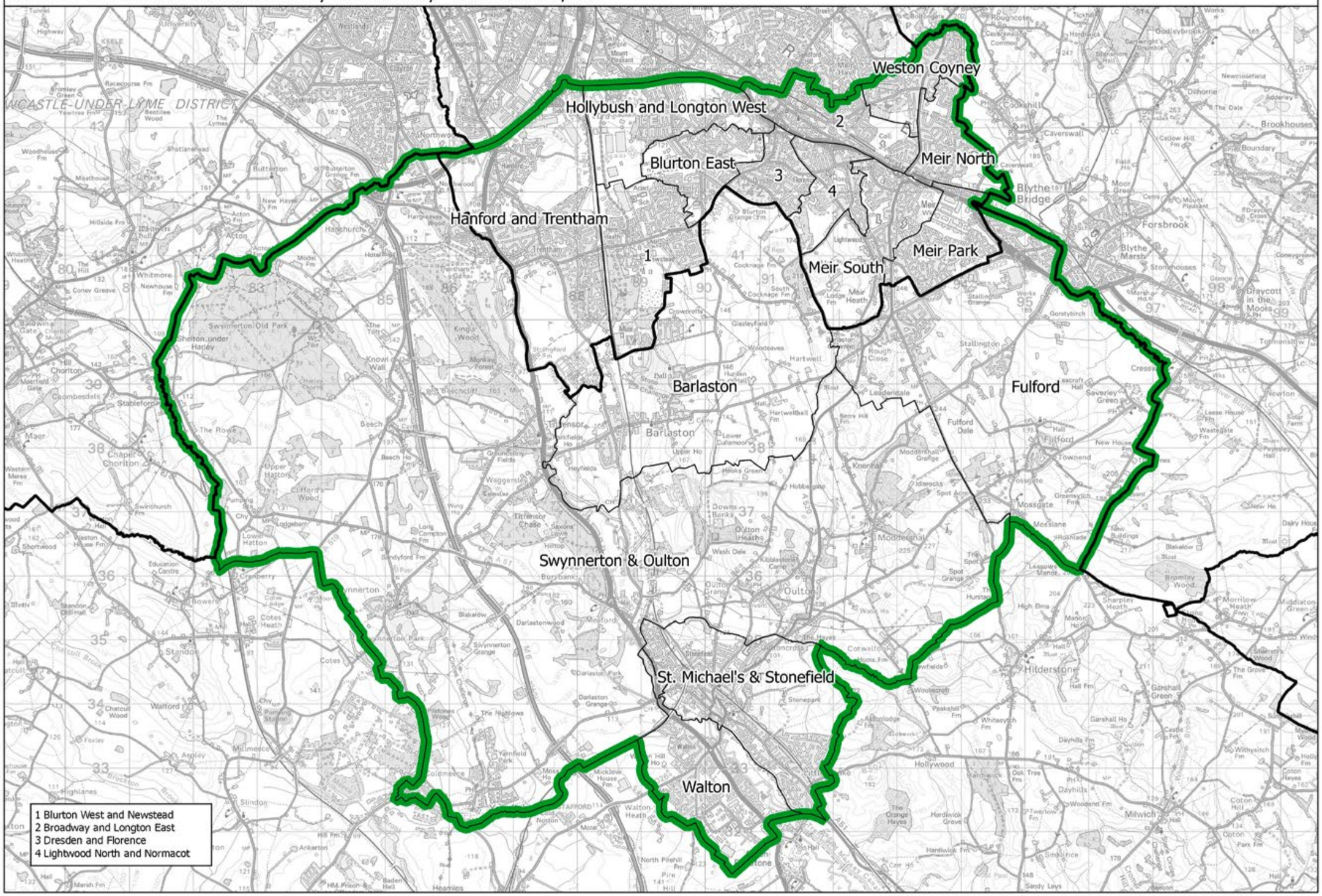

This map is based upon Ordnance Survey material with the permission of Ordnance Survey on behalf of the Keeper of Public Records © Crown copyright and database right 2018. Unauthorised reproduction infringes Crown copyright and database right. Boundary Commission for England 100018289. 2018.

Stoke-on-Trent South and Stone CC

Boundary Commission for England - West Midlands Region
Final recommendation
Stourbridge Borough Constituency - Electorate 75,342

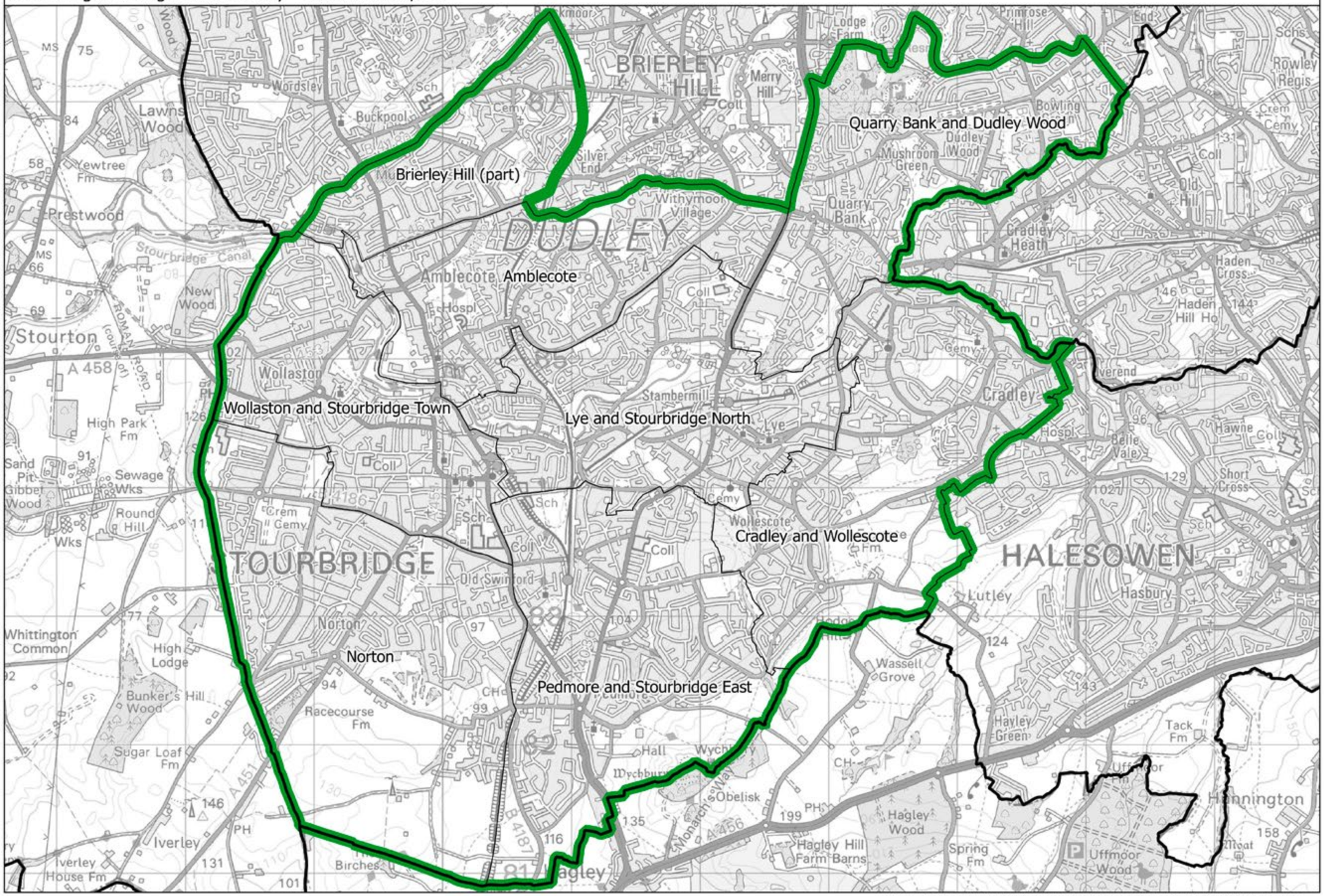

This map is based upon Ordnance Survey material with the permission of Ordnance Survey on behalf of the Keeper of Public Records © Crown copyright and database right 2018. Unauthorised reproduction infringes Crown copyright and database right. Boundary Commission for England 100018289. 2018.

Stourbridge BC

Boundary Commission for England - West Midlands Region
Final recommendation
Stratford-on-Avon County Constituency - Electorate 78,370

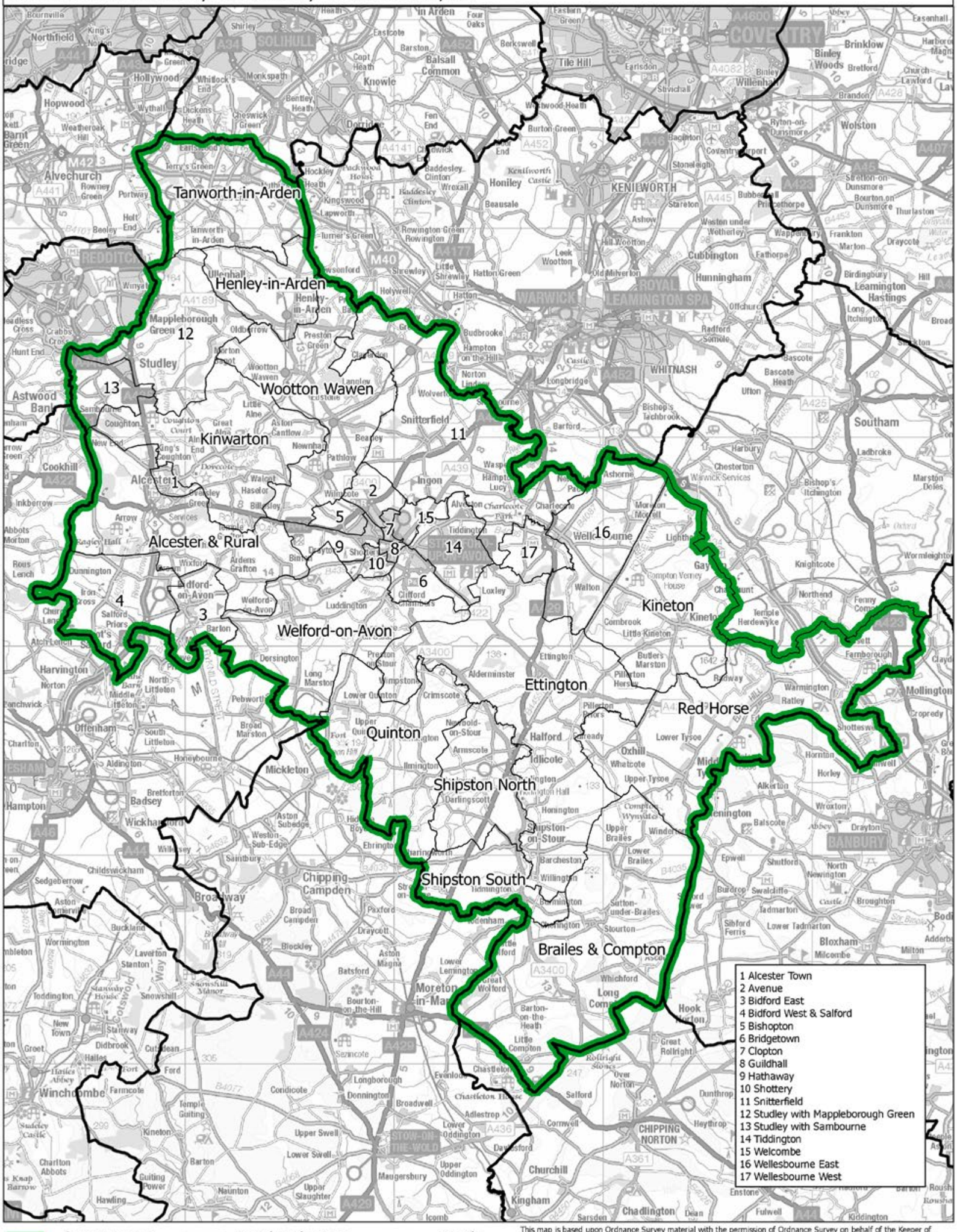

This map is based upon Ordnance Survey material with the permission of Ordnance Survey on behalf of the Keeper of Public Records © Crown copyright and database right 2018. Unauthorised reproduction infringes Crown copyright and database right. Boundary Commission for England 100018289. 2018.

Boundary Commission for England - West Midlands Region
Final recommendation
Sutton Coldfield Borough Constituency - Electorate 73,172

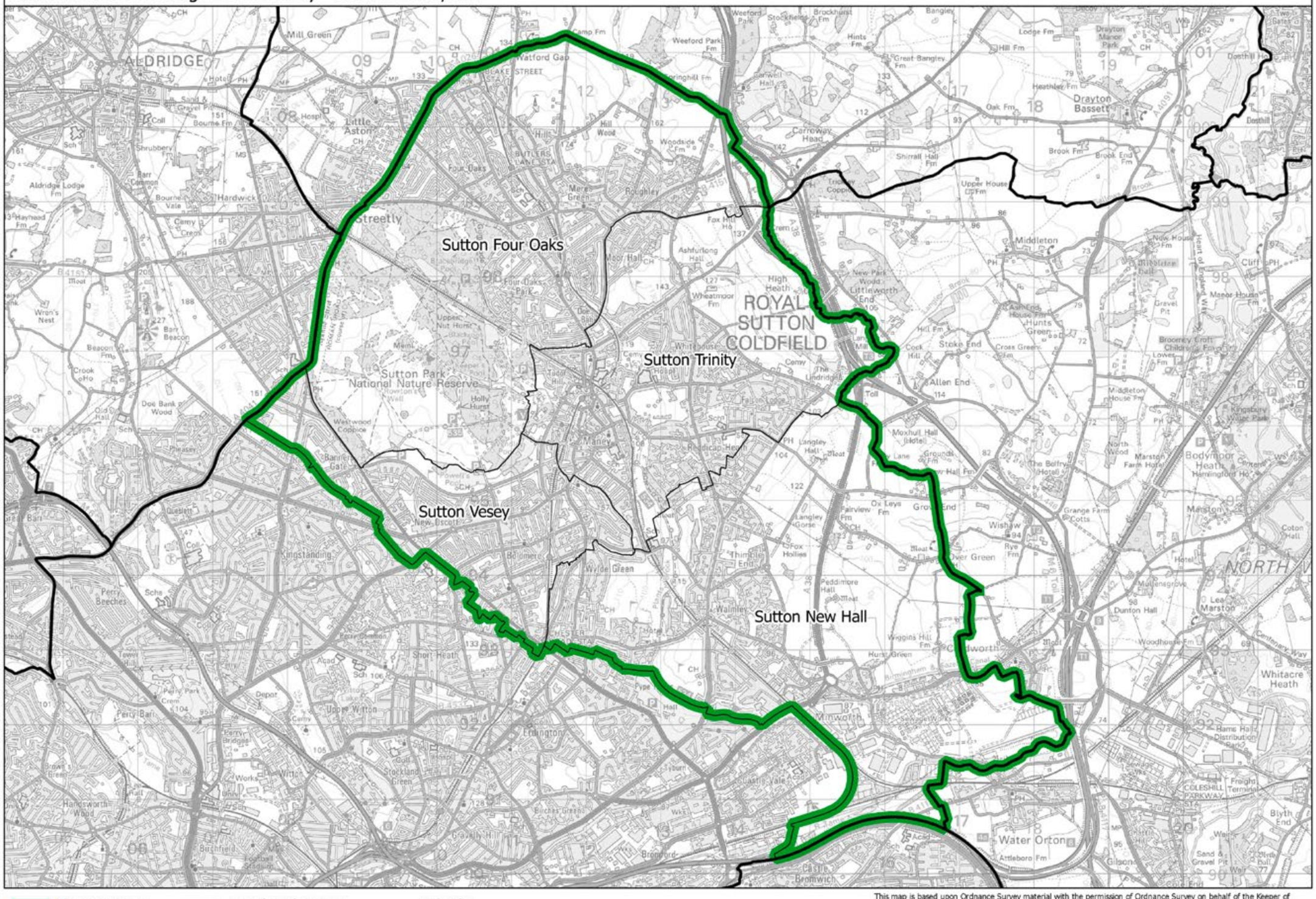

This map is based upon Ordnance Survey material with the permission of Ordnance Survey on behalf of the Keeper of Public Records © Crown copyright and database right 2018. Unauthorised reproduction infringes Crown copyright and database right. Boundary Commission for England 100018289. 2018.

Sutton Coldfield BC

Boundary Commission for England - West Midlands Region
Final recommendation
Tamworth County Constituency - Electorate 73,305

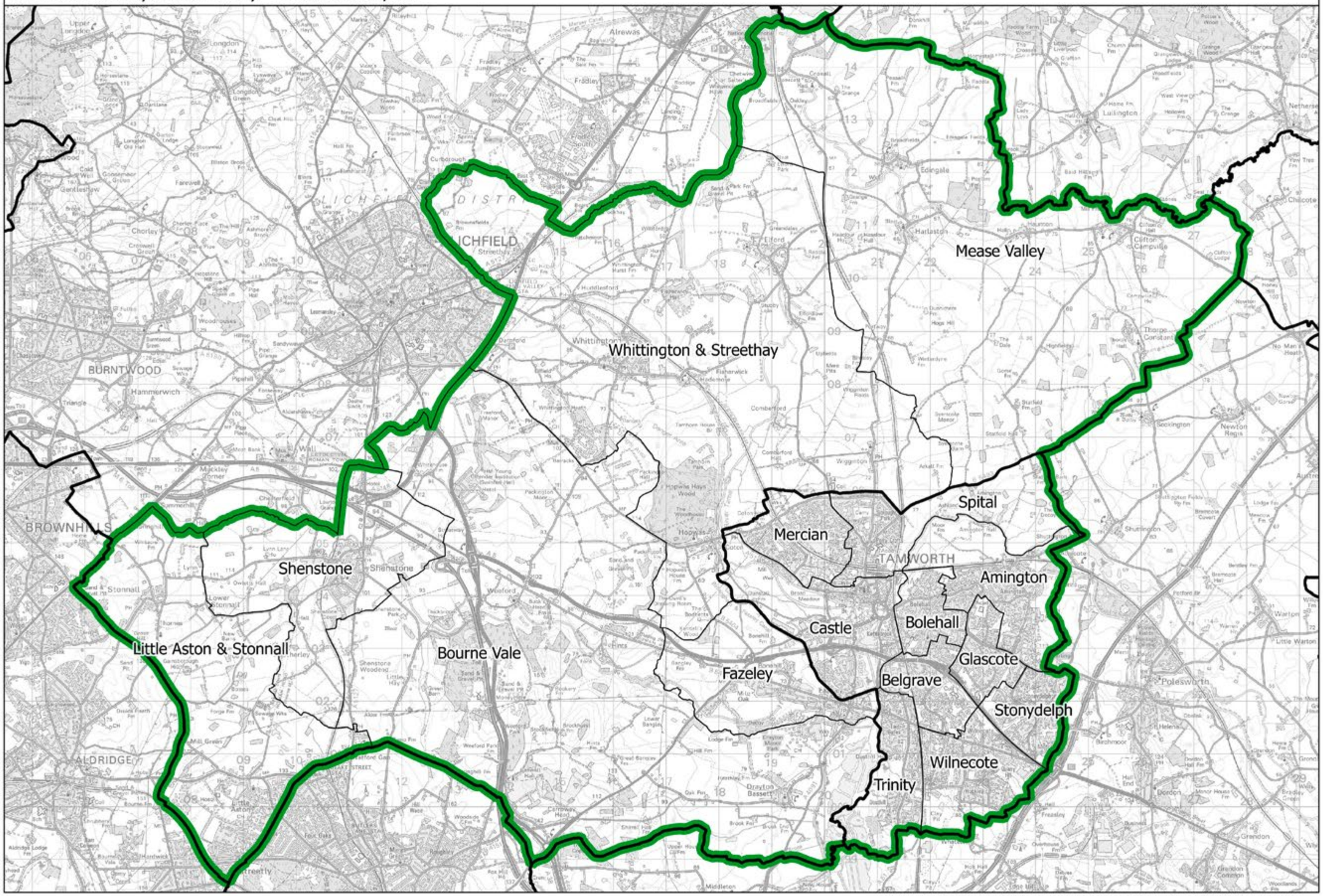

This map is based upon Ordnance Survey material with the permission of Ordnance Survey on behalf of the Keeper of Public Records © Crown copyright and database right 2018. Unauthorised reproduction infringes Crown copyright and database right. Boundary Commission for England 100018289. 2018.

Tamworth CC

Boundary Commission for England - West Midlands Region
Final recommendation
Telford Borough Constituency - Electorate 76,556

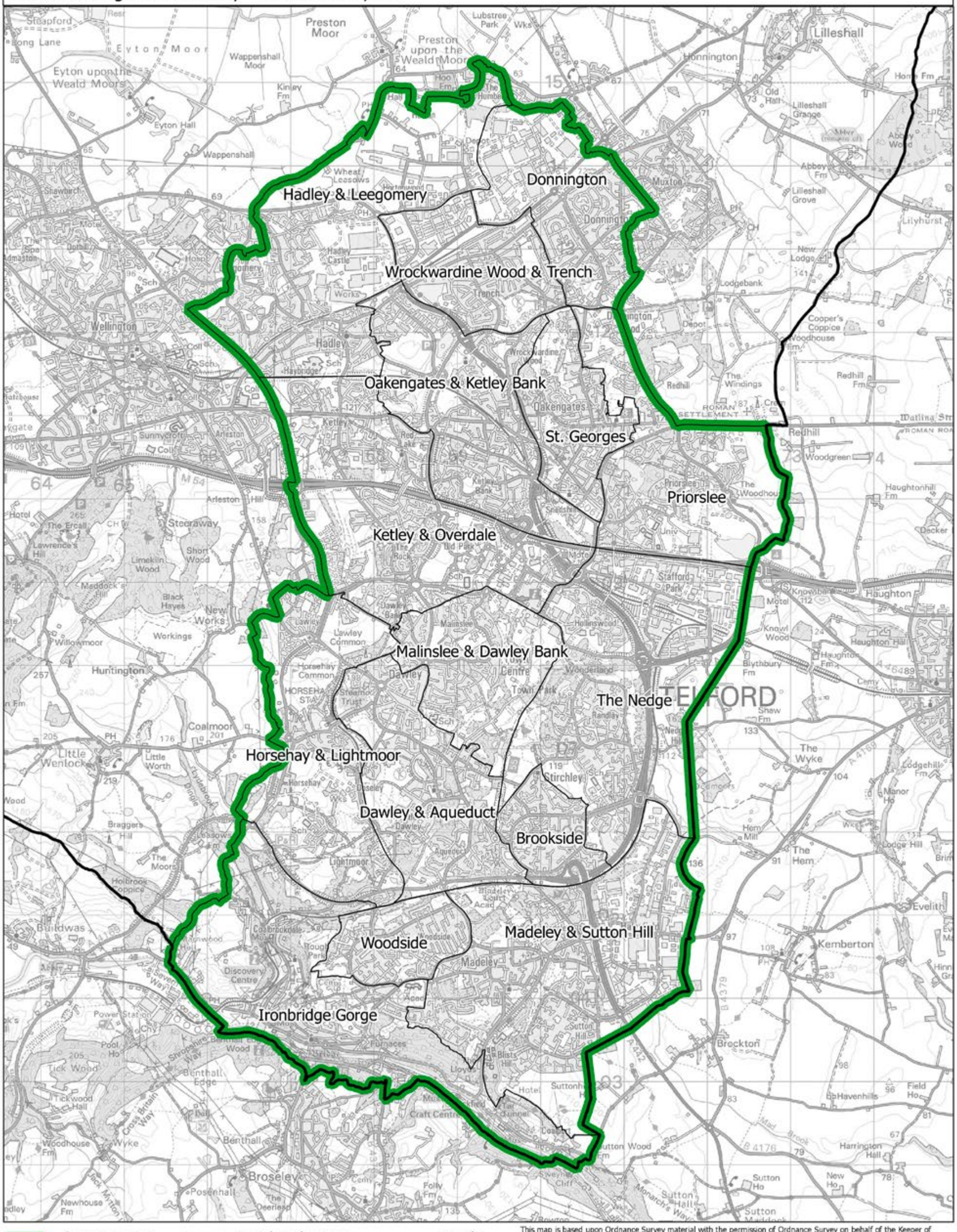

This map is based upon Ordnance Survey material with the permission of Ordnance Survey on behalf of the Keeper of Public Records © Crown copyright and database right 2018. Unauthorised reproduction infringes Crown copyright and database right. Boundary Commission for England 100018289. 2018.

Boundary Commission for England - West Midlands Region
Final recommendation
Walsall and Oscott Borough Constituency - Electorate 72,331

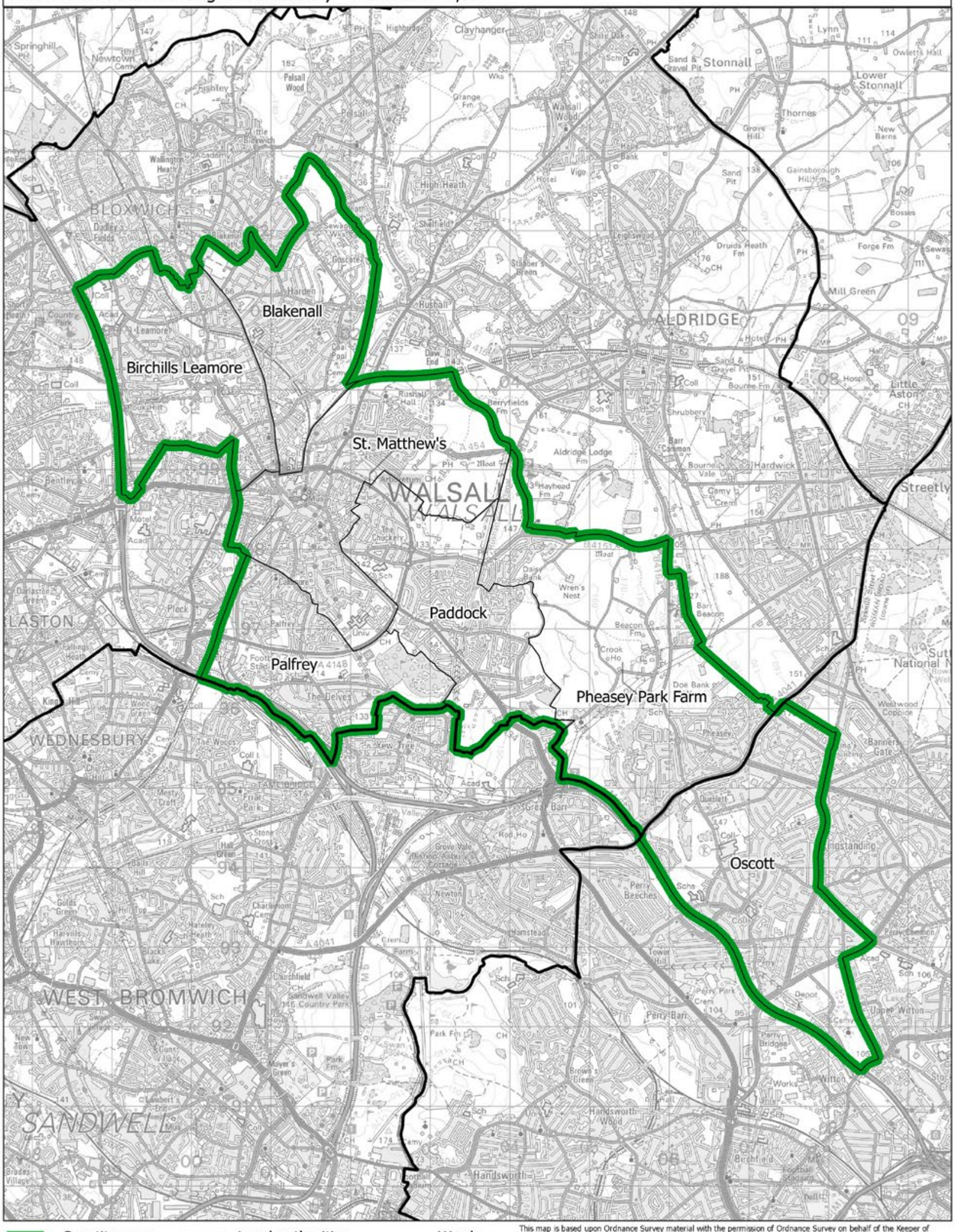

This map is based upon Ordnance Survey material with the permission of Ordnance Survey on behalf of the Keeper of Public Records © Crown copyright and database right 2018. Unauthorised reproduction infringes Crown copyright and database right. Boundary Commission for England 100018289. 2018.

Walsall and Oscott BC

Boundary Commission for England - West Midlands Region
Final recommendation
Warley Borough Constituency - Electorate 77,670

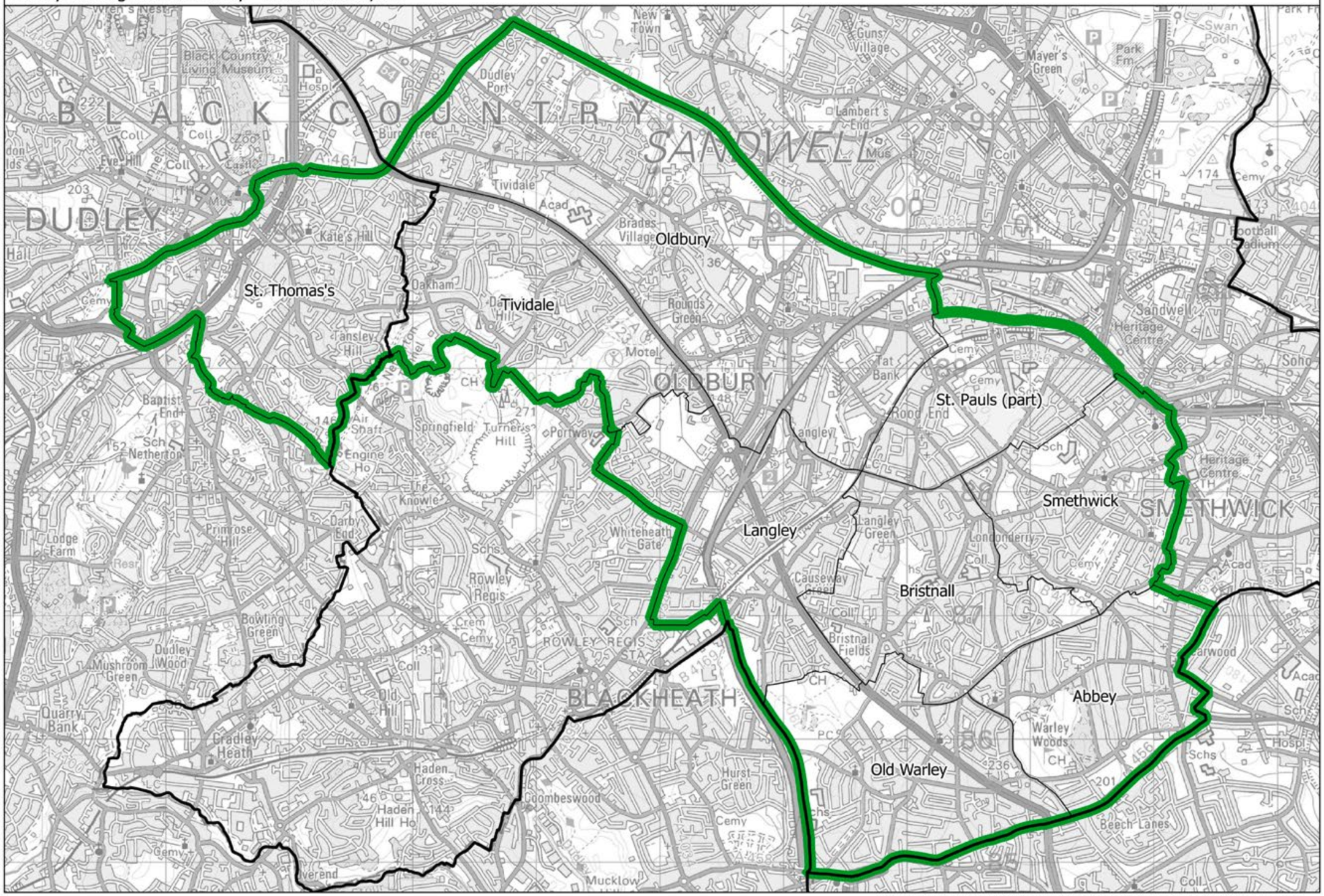

Warley BC

This map is based upon Ordnance Survey material with the permission of Ordnance Survey on behalf of the Keeper of Public Records © Crown copyright and database right 2018. Unauthorised reproduction infringes Crown copyright and database right. Boundary Commission for England 100018289. 2018.

Boundary Commission for England - West Midlands Region
Final recommendation
Warwick and Leamington County Constituency - Electorate 77,569

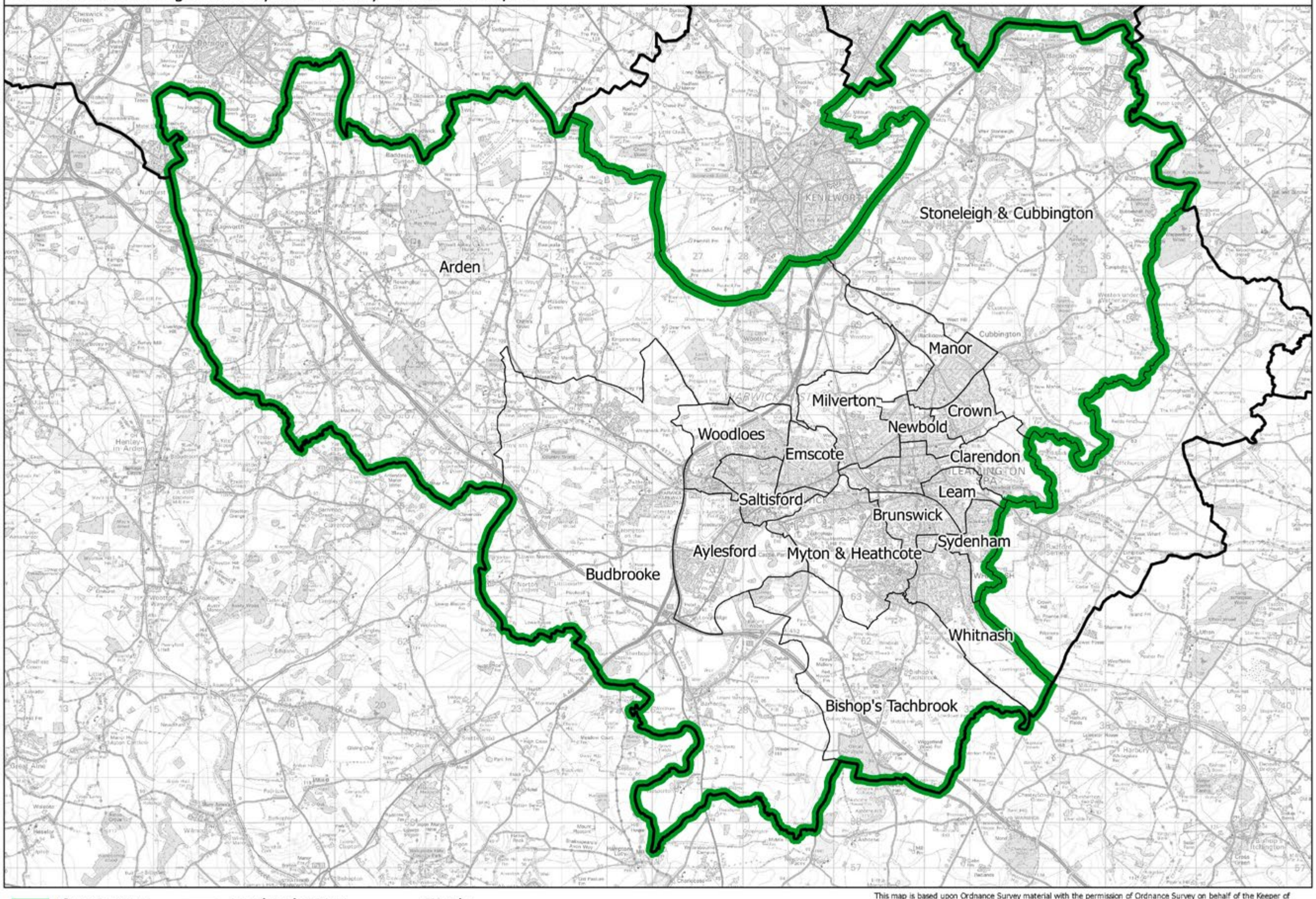

Constituency — Local authorities — Wards

This map is based upon Ordnance Survey material with the permission of Ordnance Survey on behalf of the Keeper of Public Records © Crown copyright and database right 2018. Unauthorised reproduction infringes Crown copyright and database right. Boundary Commission for England 100018289. 2018.

Warwick and Leamington CC

West Bromwich BC

Boundary Commission for England - West Midlands Region
Final recommendation
West Bromwich Borough Constituency - Electorate 78,225

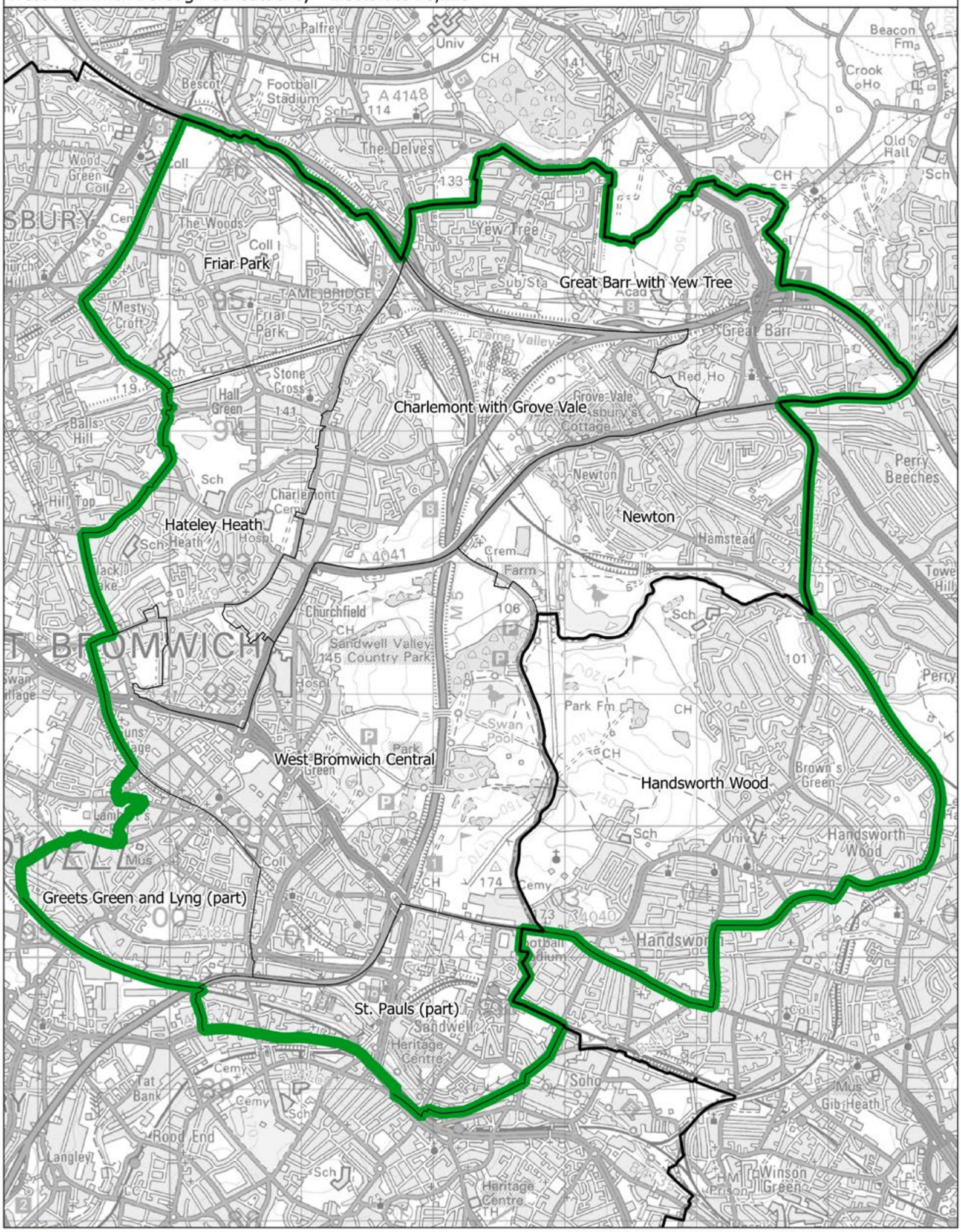

This map is based upon Ordnance Survey material with the permission of Ordnance Survey on behalf of the Keeper of Public Records © Crown copyright and database right 2018. Unauthorised reproduction infringes Crown copyright and database right. Boundary Commission for England 100018289. 2018.

Boundary Commission for England - West Midlands Region
Final recommendation
Wolverhampton East and Willenhall Borough Constituency - Electorate 77,139

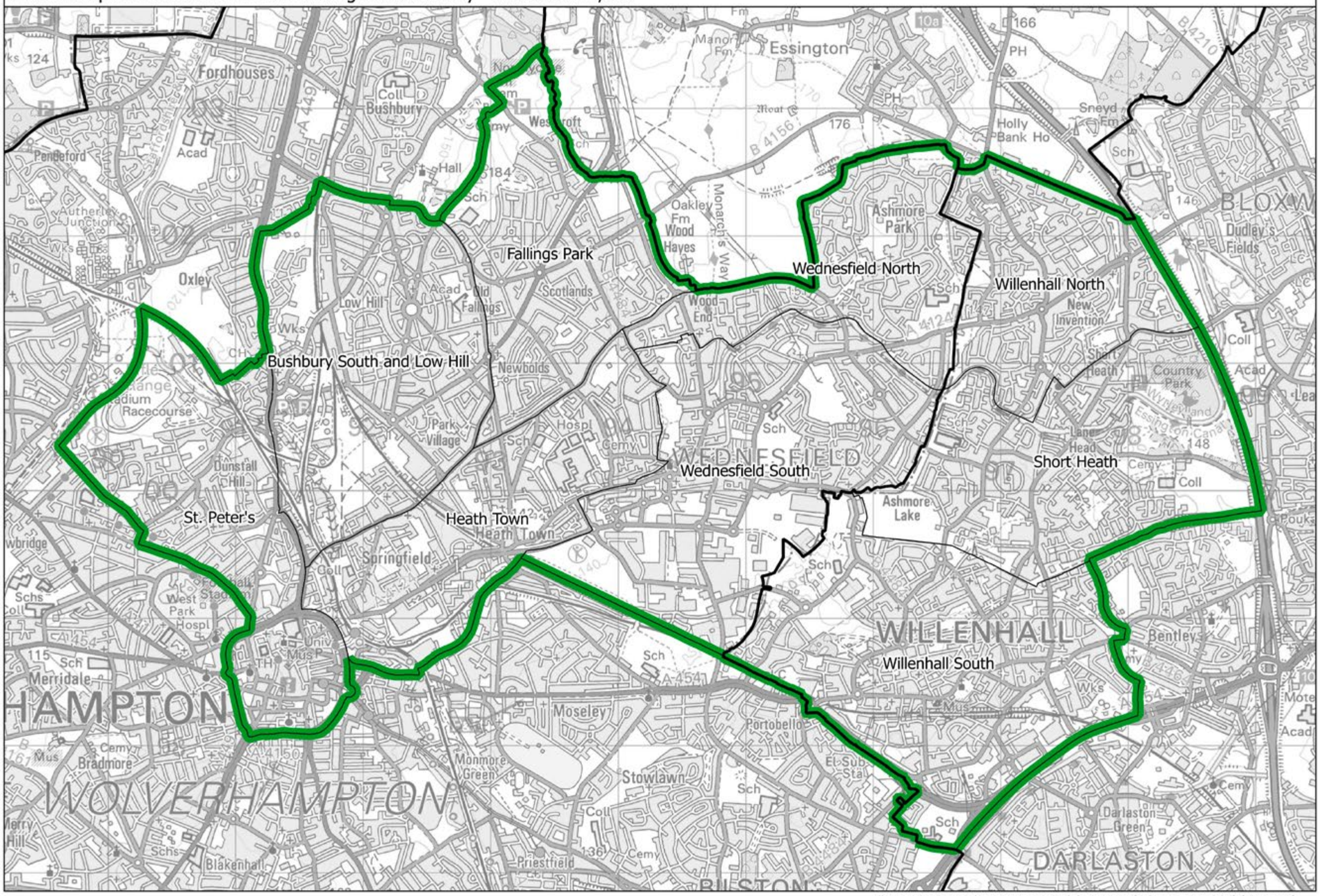

This map is based upon Ordnance Survey material with the permission of Ordnance Survey on behalf of the Keeper of Public Records © Crown copyright and database right 2018. Unauthorised reproduction infringes Crown copyright and database right. Boundary Commission for England 100018289. 2018.

Wolverhampton East and Willenhall BC

Wolverhampton South and Coseley BC

Boundary Commission for England - West Midlands Region
Final recommendation
Wolverhampton South and Coseley Borough Constituency - Electorate 73,652

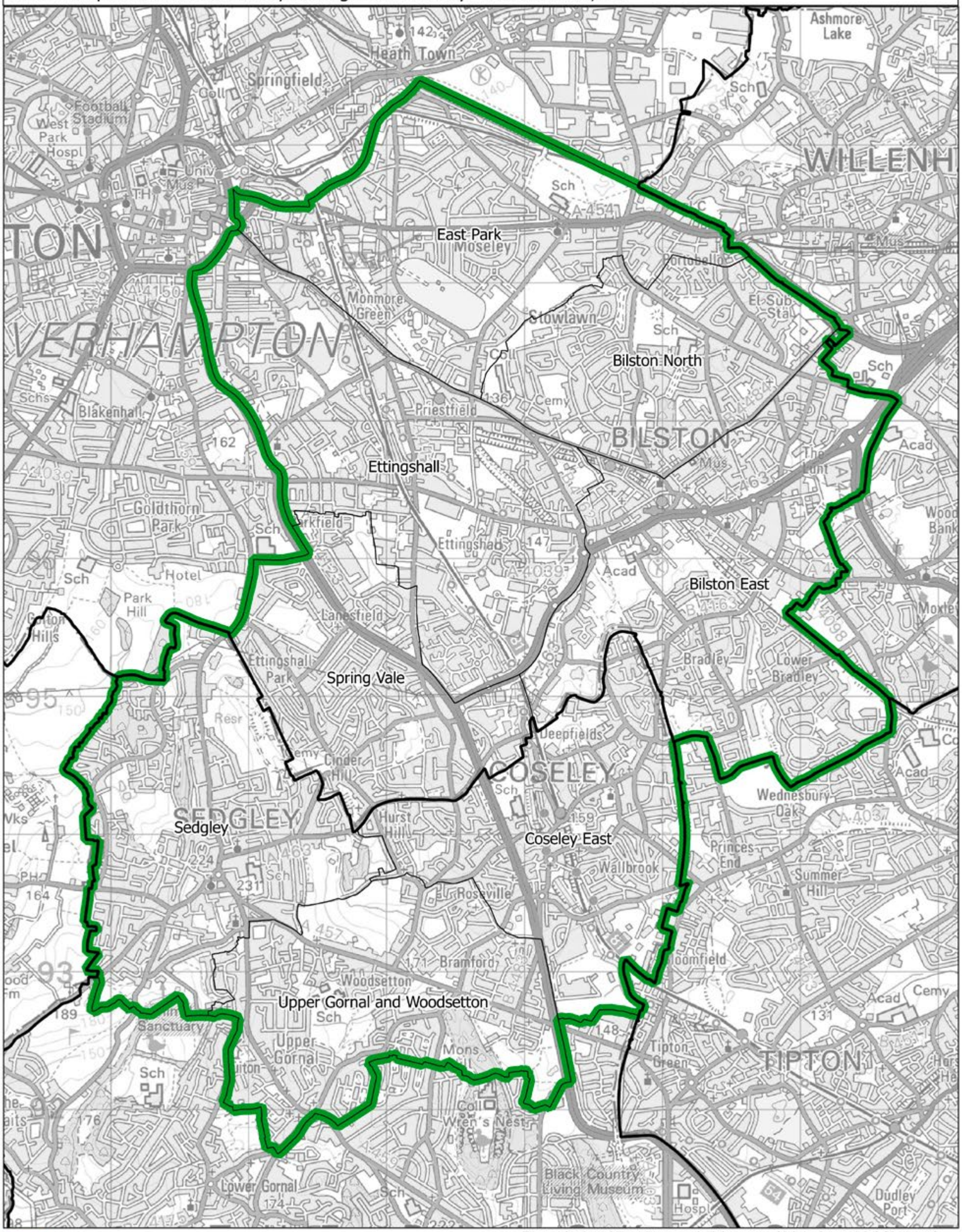

This map is based upon Ordnance Survey material with the permission of Ordnance Survey on behalf of the Keeper of Public Records © Crown copyright and database right 2018. Unauthorised reproduction infringes Crown copyright and database right. Boundary Commission for England 100018289. 2018.

Boundary Commission for England - West Midlands Region
Final recommendation
Wolverhampton West Borough Constituency - Electorate 77,373

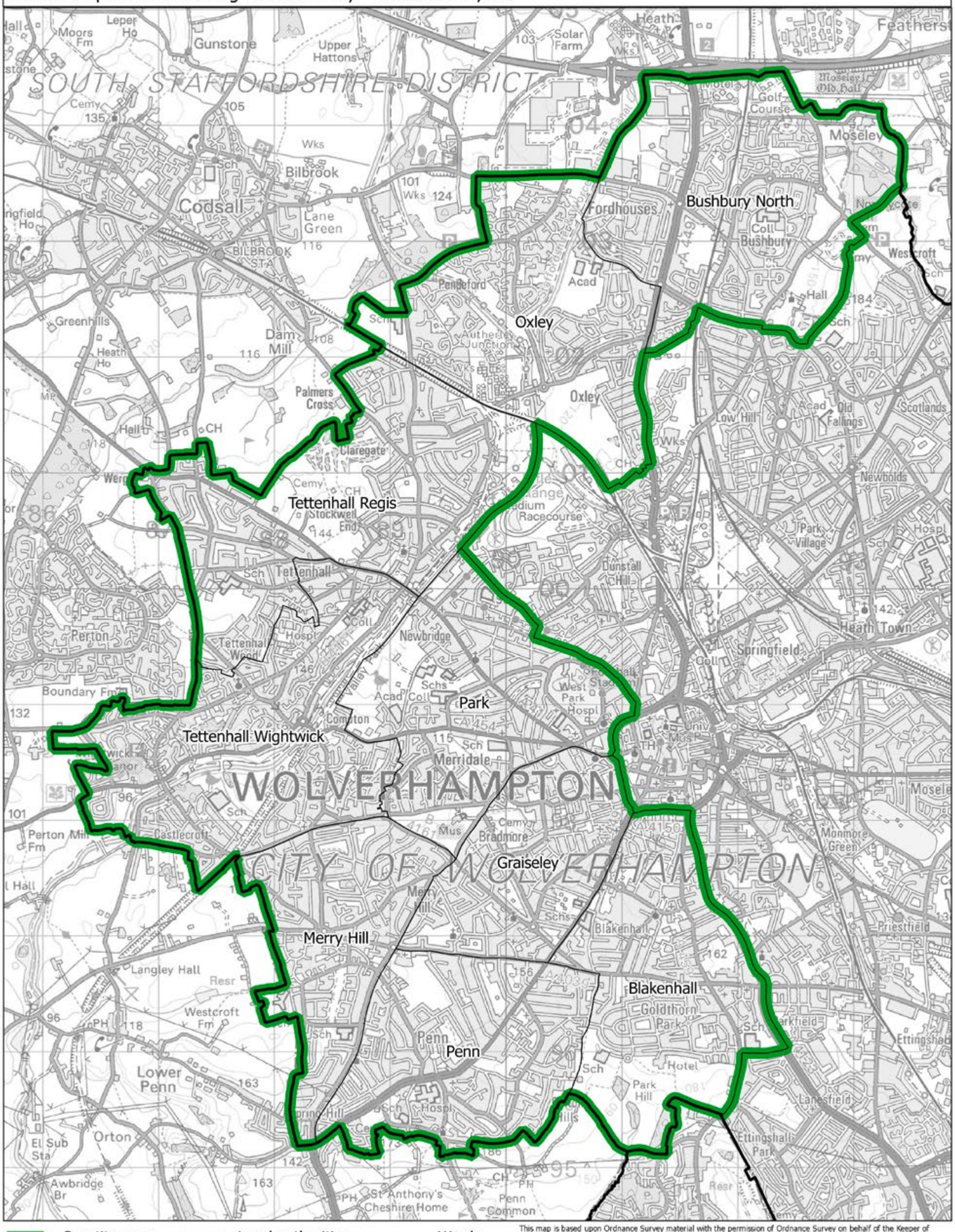

This map is based upon Ordnance Survey material with the permission of Ordnance Survey on behalf of the Keeper of Public Records © Crown copyright and database right 2018. Unauthorised reproduction infringes Crown copyright and database right. Boundary Commission for England 100018289. 2018.

Wolverhampton West BC

Boundary Commission for England - West Midlands Region
Final recommendation
Worcester Borough Constituency - Electorate 72,912

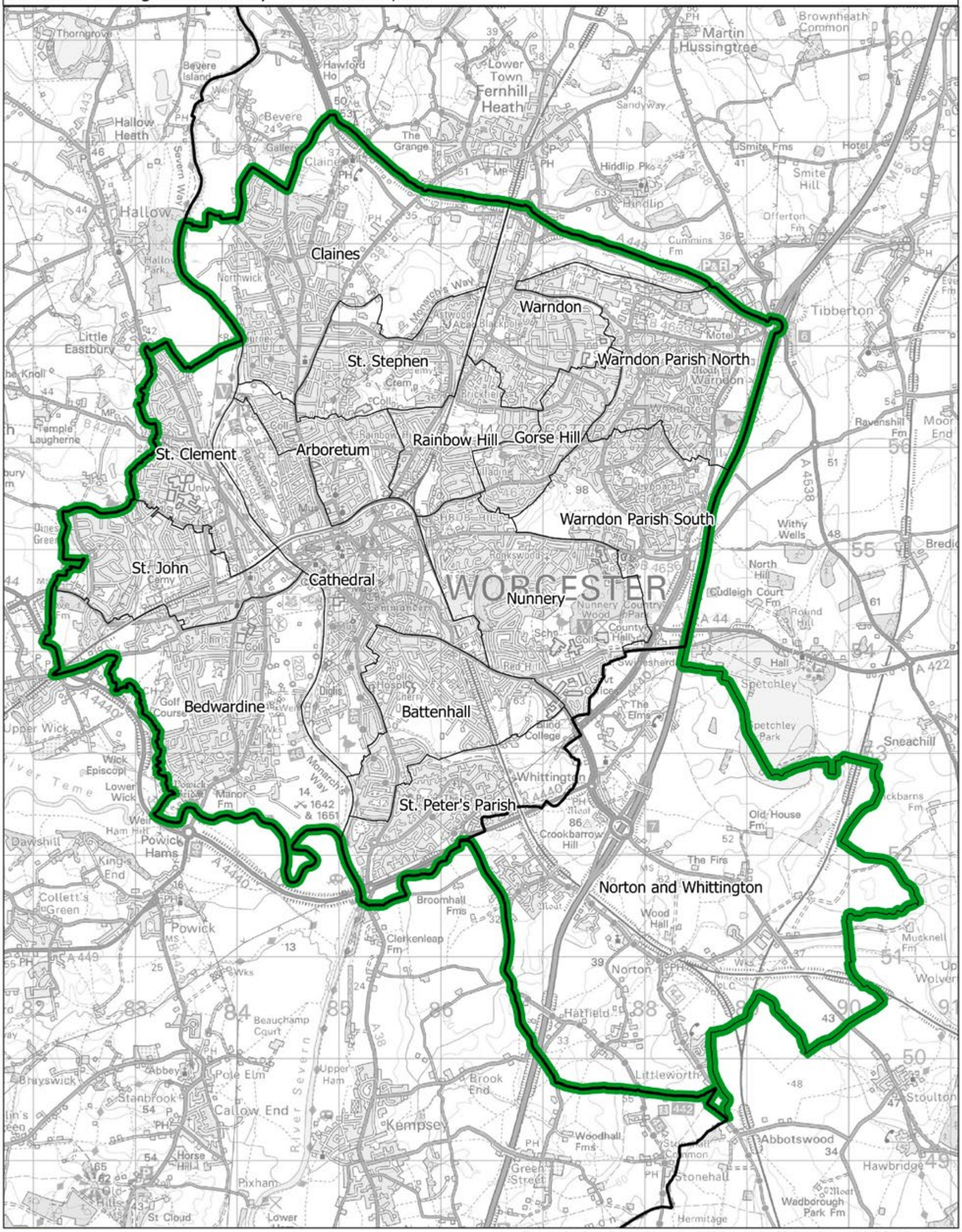

This map is based upon Ordnance Survey material with the permission of Ordnance Survey on behalf of the Keeper of Public Records © Crown copyright and database right 2018. Unauthorised reproduction infringes Crown copyright and database right. Boundary Commission for England 100018289. 2018.

Boundary Commission for England - West Midlands Region
Final recommendation
Wyre Forest County Constituency - Electorate 75,226

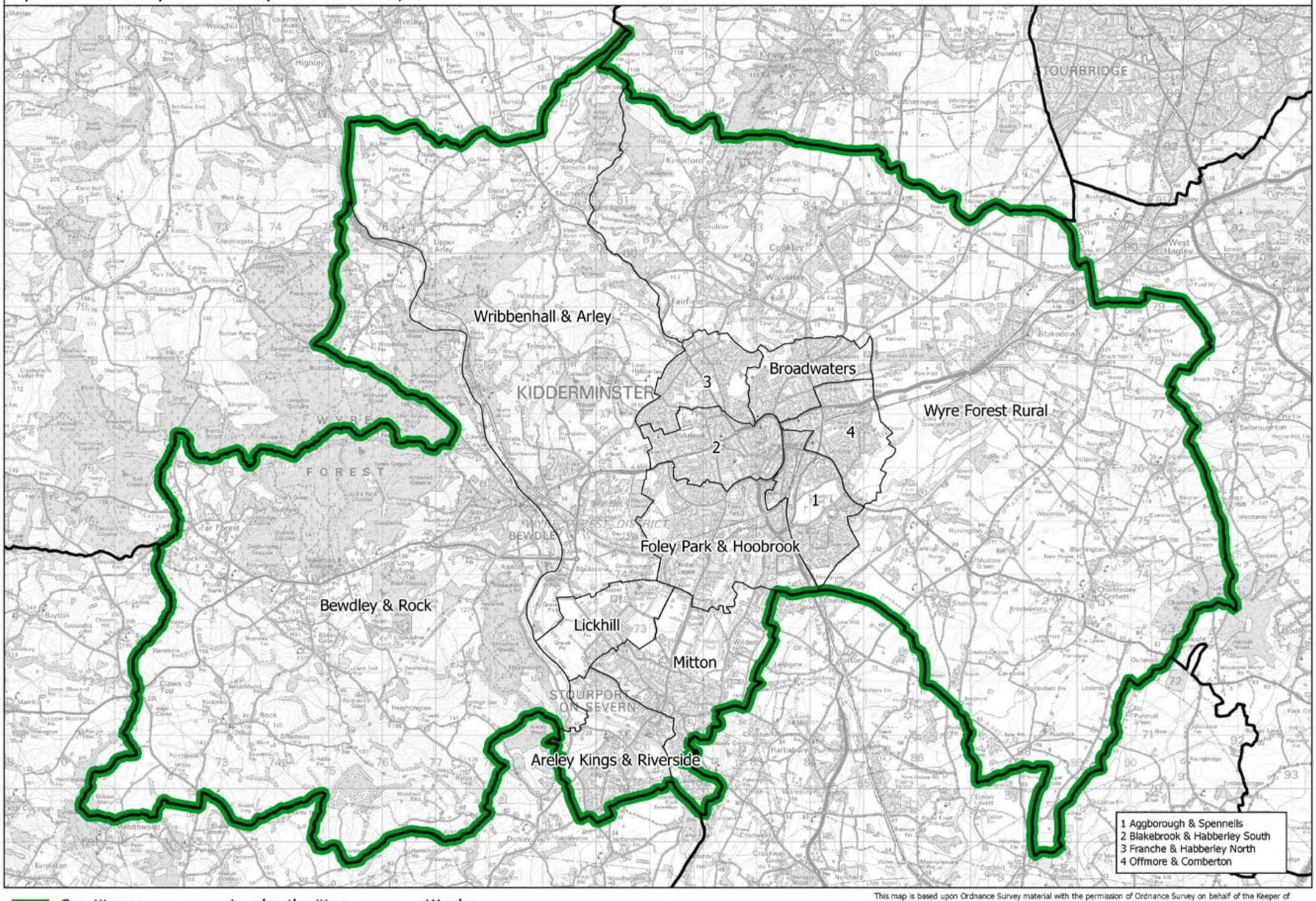

This map is based upon Ordnance Survey material with the permission of Ordnance Survey on behalf of the Keeper of Public Records © Crown copyright and database right 2018. Unauthorised reproduction infringes Crown copyright and database right. Boundary Commission for England 100018289. 2018.

Wyre Forest CC

Yorkshire and the Humber

452 Barnsley East and Hemsworth CC

453 Barnsley West and Stocksbridge CC

454 Batley and Morley BC

455 Beverley and Holderness CC

456 Bradford North BC

457 Bradford South BC

458 Bradford South East and Spen BC

459 Cleethorpes and Great Grimsby South BC

460 Colne Valley and Penistone CC

461 Dewsbury CC

462 Don Valley CC

463 Doncaster Central BC

464 Doncaster North CC

465 East Yorkshire CC

466 Elmet and Rothwell CC

467 Goole, Howden and Axholme CC

468 Great Grimsby North and Barton CC

469 Halifax and North Calderdale CC

470 Harrogate and Knaresborough CC

471 Huddersfield BC

472 Keighley CC

473 Kingston upon Hull East BC

474 Kingston upon Hull North BC

475 Kingston upon Hull West and Haltemprice BC

476 Leeds Central BC

477 Leeds East BC

478 Leeds North East BC

479 Leeds North West BC

480 Normanton, Pontefract and Castleford CC

481 Pudsey BC

482 Richmond (Yorks) CC

483 Rother Valley CC

484 Rotherham BC

485 Scarborough and Whitby CC

486 Scunthorpe CC

487 Selby and Ainsty CC

488 Sheffield Central BC

489 Sheffield Hallam CC

490 Sheffield North and Ecclesfield BC

491 Sheffield South BC

492 Sheffield South East BC

493 Shipley BC

494 Skipton and Ripon CC

495 South Calderdale and Queensbury CC

496 Thirsk and Malton CC

497 Wakefield BC

498 Wakefield Rural CC

499 Wentworth and Hoyland CC

500 York Central BC

501 York Outer CC

Boundary Commission for England - Yorkshire and the Humber Region
Final recommendation
Barnsley East and Hemsworth County Constituency - Electorate 74,581

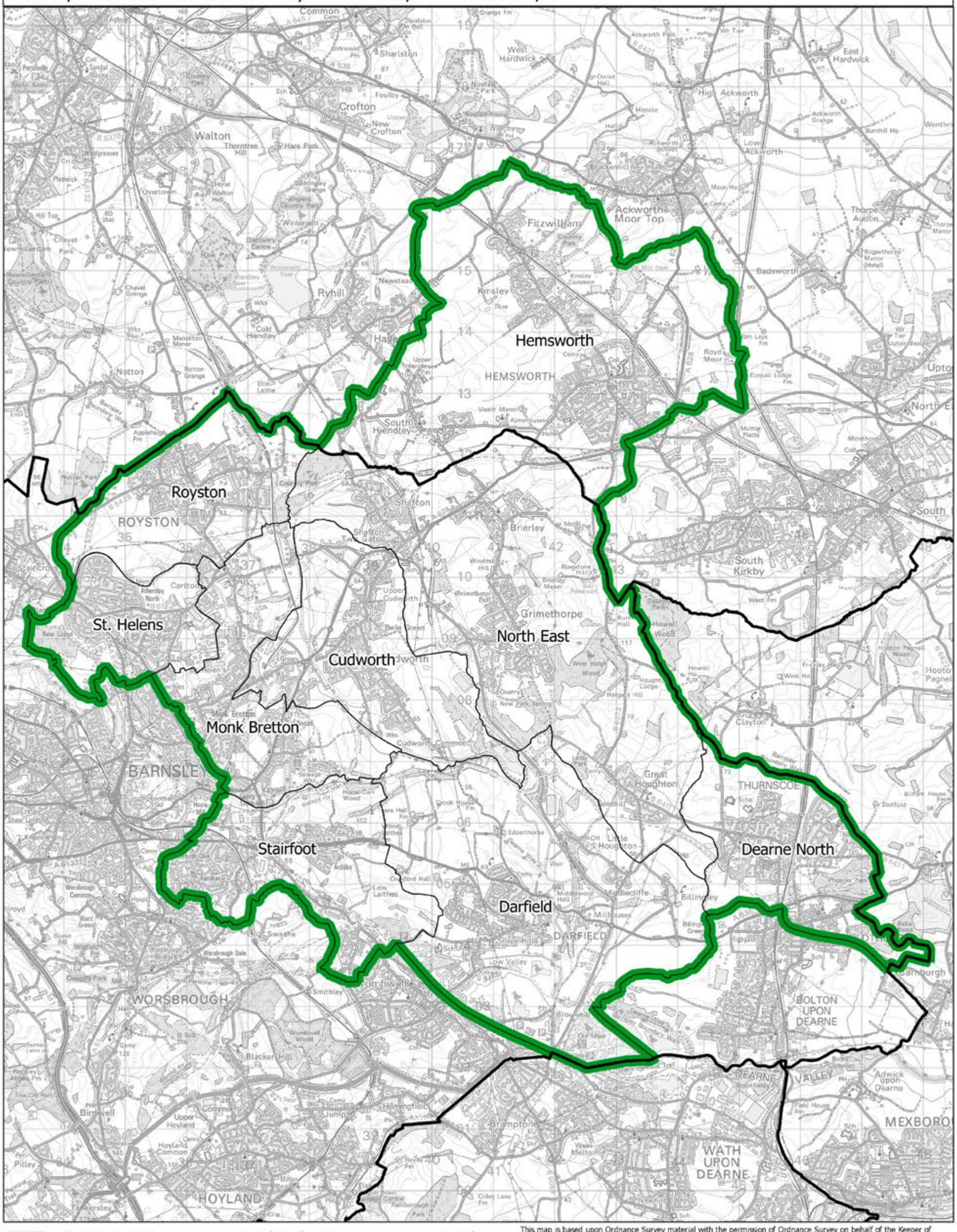

This map is based upon Ordnance Survey material with the permission of Ordnance Survey on behalf of the Keeper of Public Records © Crown copyright and database right 2018. Unauthorised reproduction infringes Crown copyright and database right. Boundary Commission for England 100018289. 2018.

Barnsley East and Hemsworth CC

Boundary Commission for England - Yorkshire and the Humber Region
Final recommendation
Barnsley West and Stocksbridge County Constituency - Electorate 75,935

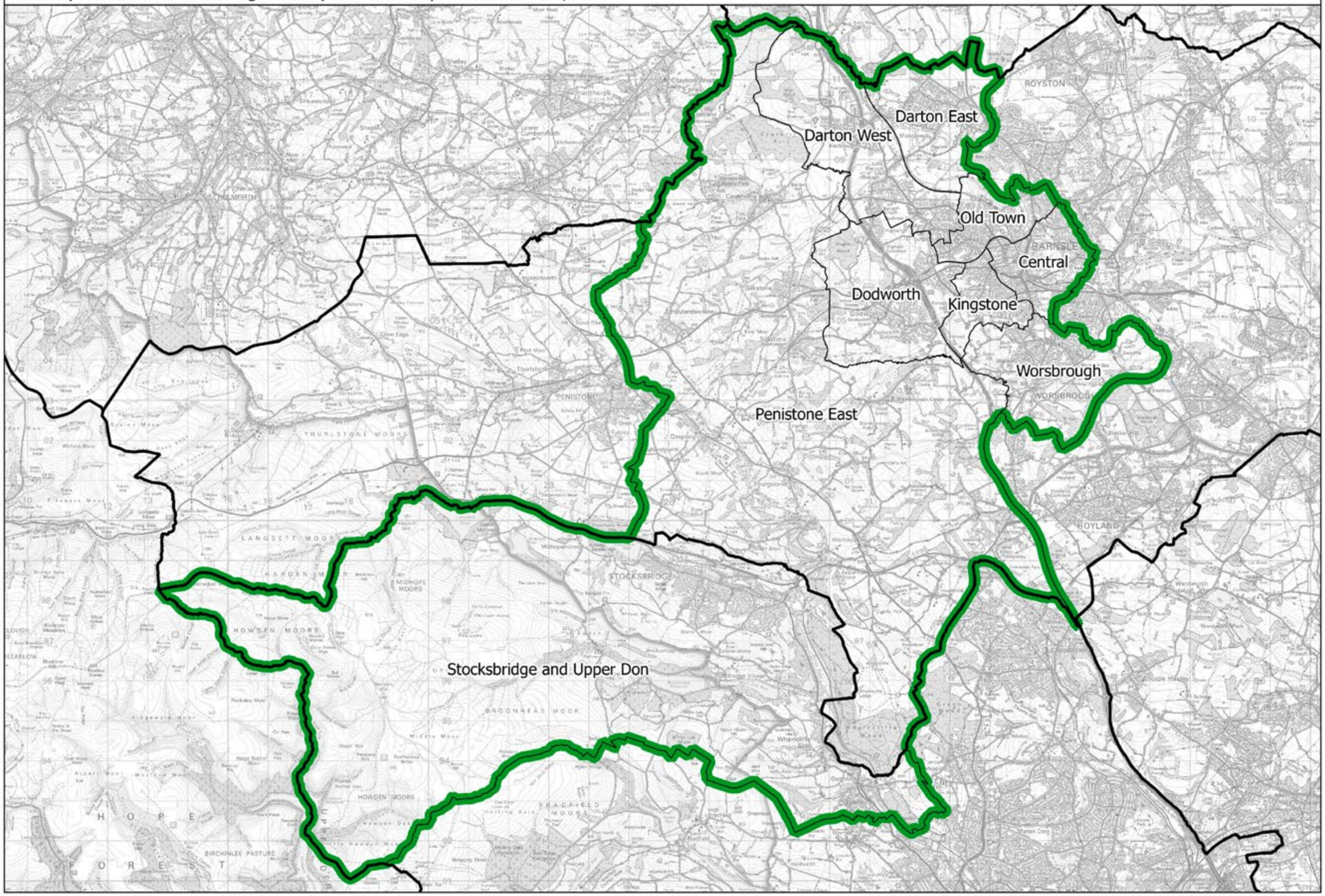

This map is based upon Ordnance Survey material with the permission of Ordnance Survey on behalf of the Keeper of Public Records © Crown copyright and database right 2018. Unauthorised reproduction infringes Crown copyright and database right. Boundary Commission for England 100018289. 2018.

Barnsley West and Stocksbridge CC

Boundary Commission for England - Yorkshire and the Humber Region
Final recommendation
Batley and Morley Borough Constituency - Electorate 74,680

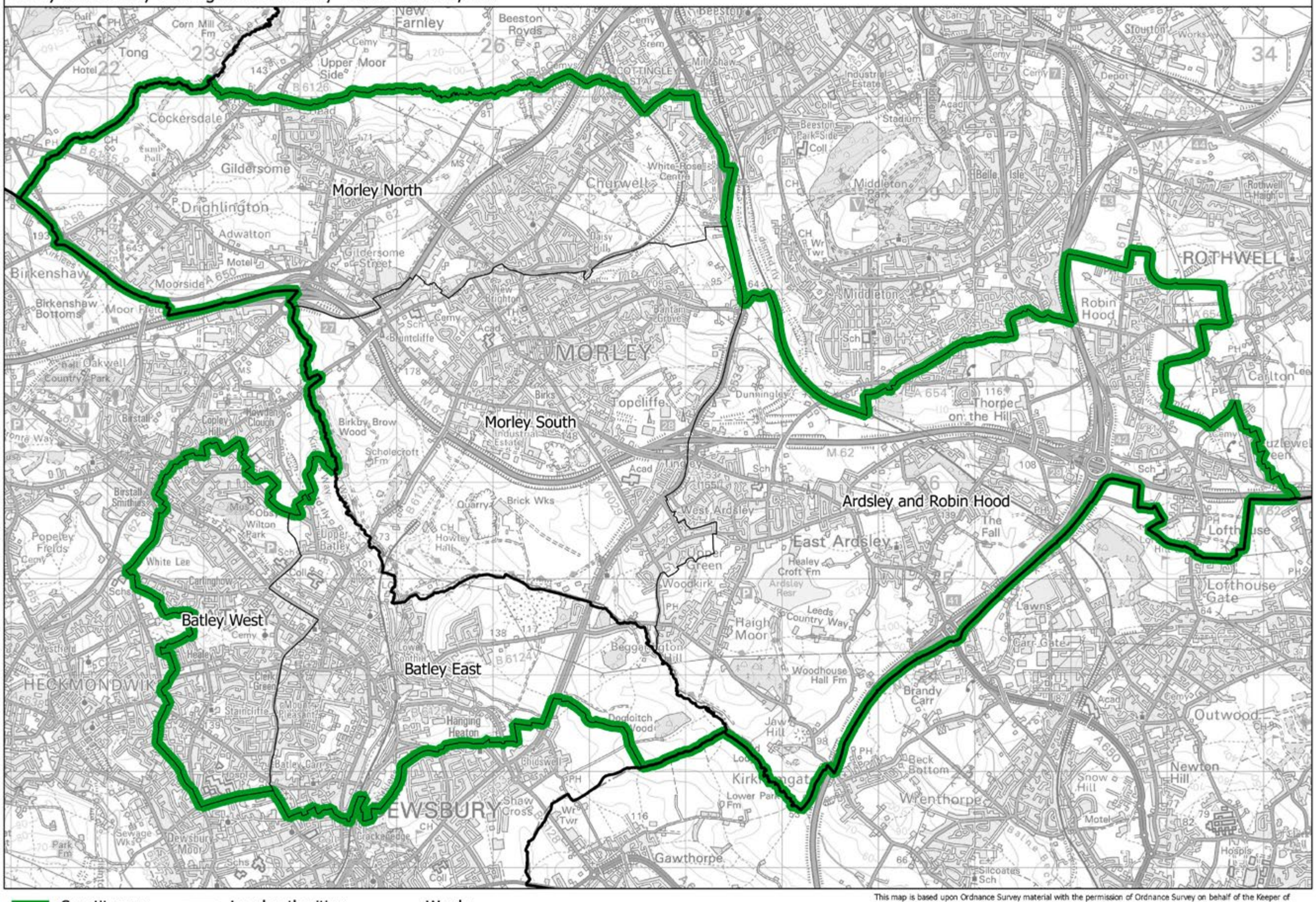

This map is based upon Ordnance Survey material with the permission of Ordnance Survey on behalf of the Keeper of Public Records © Crown copyright and database right 2018. Unauthorised reproduction infringes Crown copyright and database right. Boundary Commission for England 100018289. 2018.

Batley and Morley BC

Boundary Commission for England - Yorkshire and the Humber Region
Final recommendation
Beverley and Holderness County Constituency - Electorate 76,641

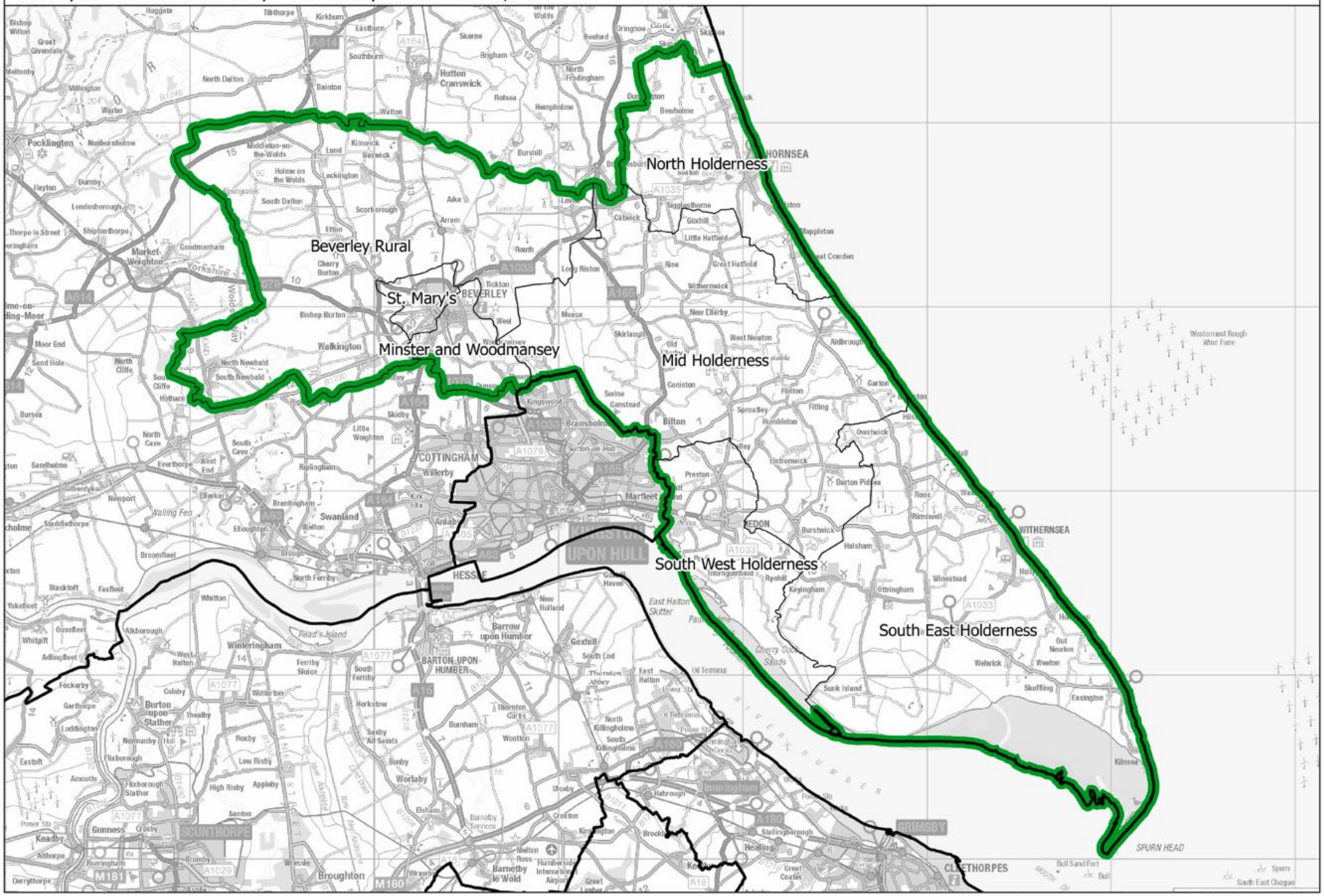

This map is based upon Ordnance Survey material with the permission of Ordnance Survey on behalf of the Keeper of Public Records © Crown copyright and database right 2018. Unauthorised reproduction infringes Crown copyright and database right. Boundary Commission for England 100018289. 2018.

Beverley and Holderness CC

Boundary Commission for England - Yorkshire and the Humber Region
Final recommendation
Bradford North Borough Constituency - Electorate 75,876

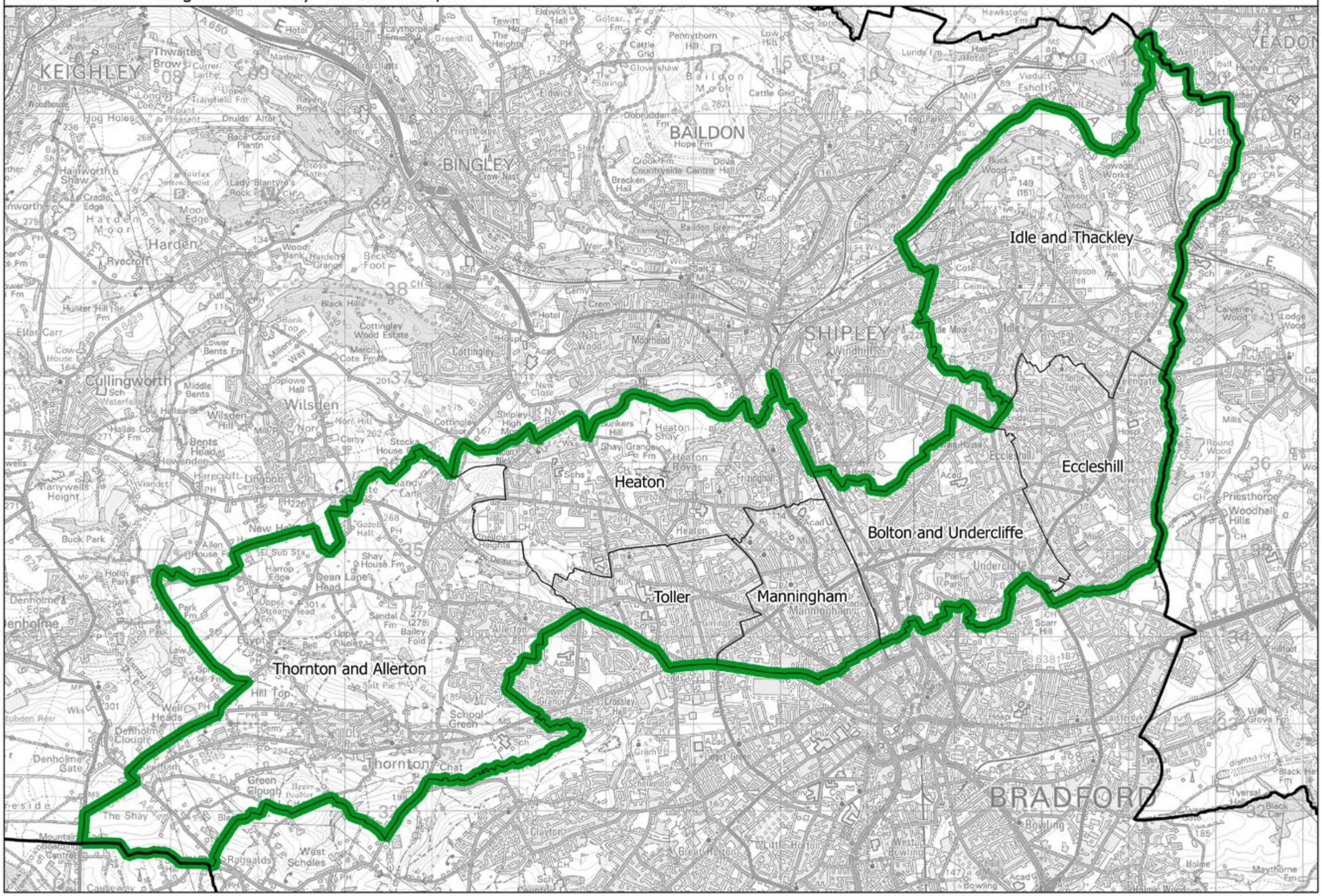

This map is based upon Ordnance Survey material with the permission of Ordnance Survey on behalf of the Keeper of Public Records © Crown copyright and database right 2018. Unauthorised reproduction infringes Crown copyright and database right. Boundary Commission for England 100018289. 2018.

Bradford North BC

Boundary Commission for England - Yorkshire and the Humber Region
Final recommendation
Bradford South Borough Constituency - Electorate 71,479

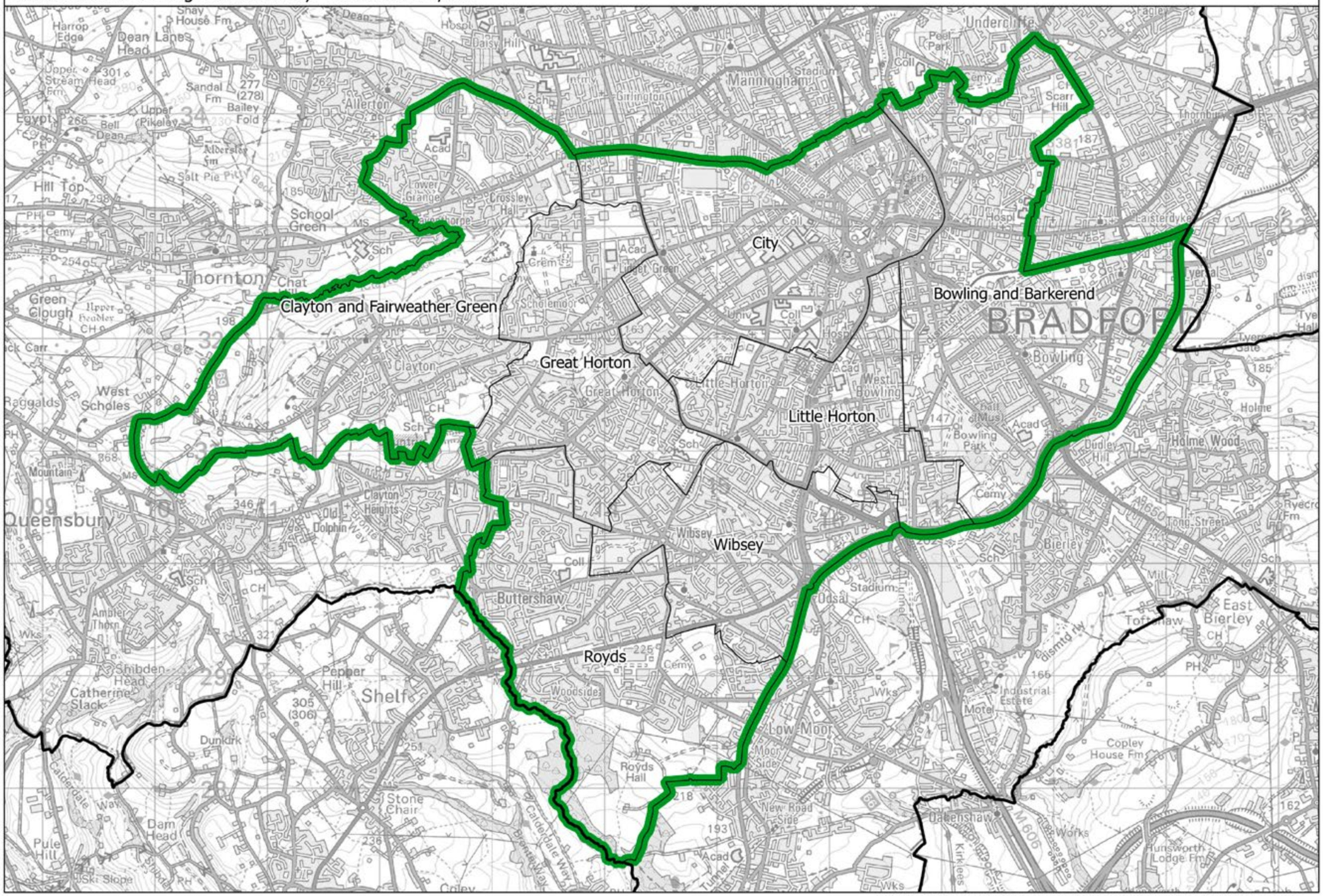

This map is based upon Ordnance Survey material with the permission of Ordnance Survey on behalf of the Keeper of Public Records © Crown copyright and database right 2018. Unauthorised reproduction infringes Crown copyright and database right. Boundary Commission for England 100018289. 2018.

Bradford South BC

Boundary Commission for England - Yorkshire and the Humber Region
Final recommendation
Bradford South East and Spen Borough Constituency - Electorate 71,297

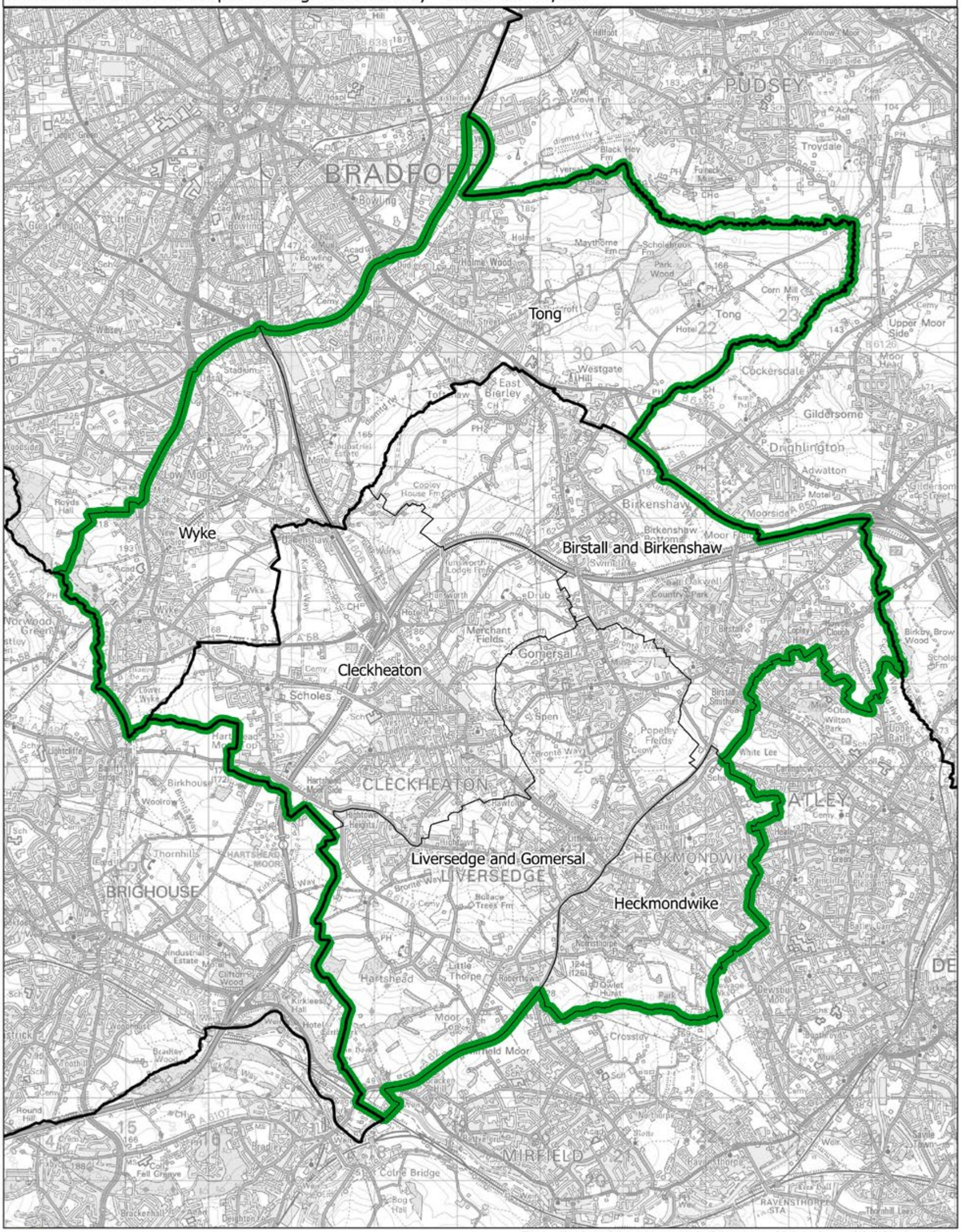

This map is based upon Ordnance Survey material with the permission of Ordnance Survey on behalf of the Keeper of Public Records © Crown copyright and database right 2018. Unauthorised reproduction infringes Crown copyright and database right. Boundary Commission for England 100018289. 2018.

Bradford South East and Spen BC

Cleethorpes and Great Grimsby South BC

Boundary Commission for England - Yorkshire and the Humber Region
Final recommendation
Cleethorpes and Great Grimsby South Borough Constituency - Electorate 71,733

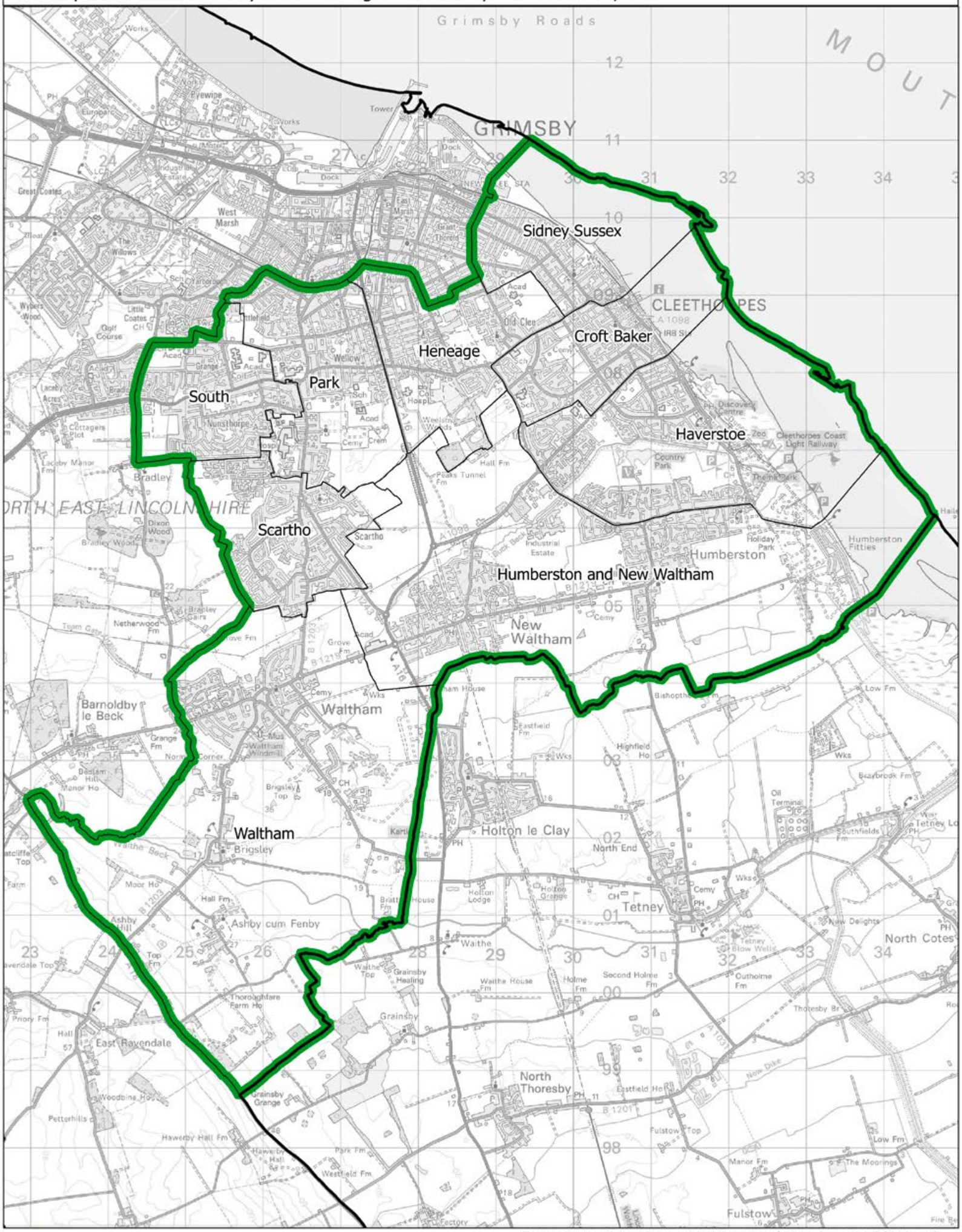

This map is based upon Ordnance Survey material with the permission of Ordnance Survey on behalf of the Keeper of Public Records © Crown copyright and database right 2018. Unauthorised reproduction infringes Crown copyright and database right. Boundary Commission for England 100018289. 2018.

Boundary Commission for England - Yorkshire and the Humber Region
Final recommendation
Colne Valley and Penistone County Constituency - Electorate 74,899

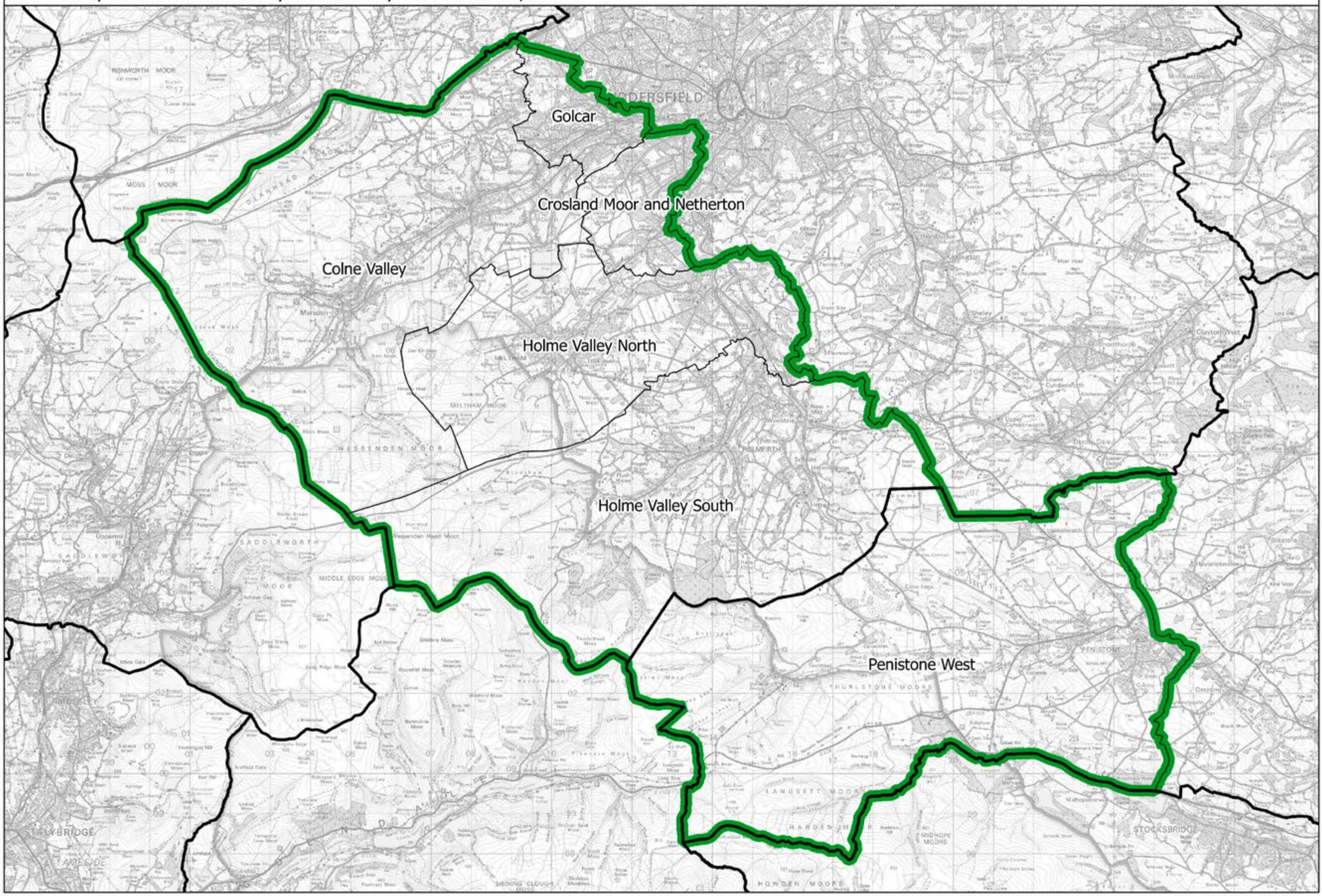

This map is based upon Ordnance Survey material with the permission of Ordnance Survey on behalf of the Keeper of Public Records © Crown copyright and database right 2018. Unauthorised reproduction infringes Crown copyright and database right. Boundary Commission for England 100018289. 2018.

Colne Valley and Penistone CC

Dewsbury CC

Boundary Commission for England - Yorkshire and the Humber Region
Final recommendation
Dewsbury County Constituency - Electorate 77,167

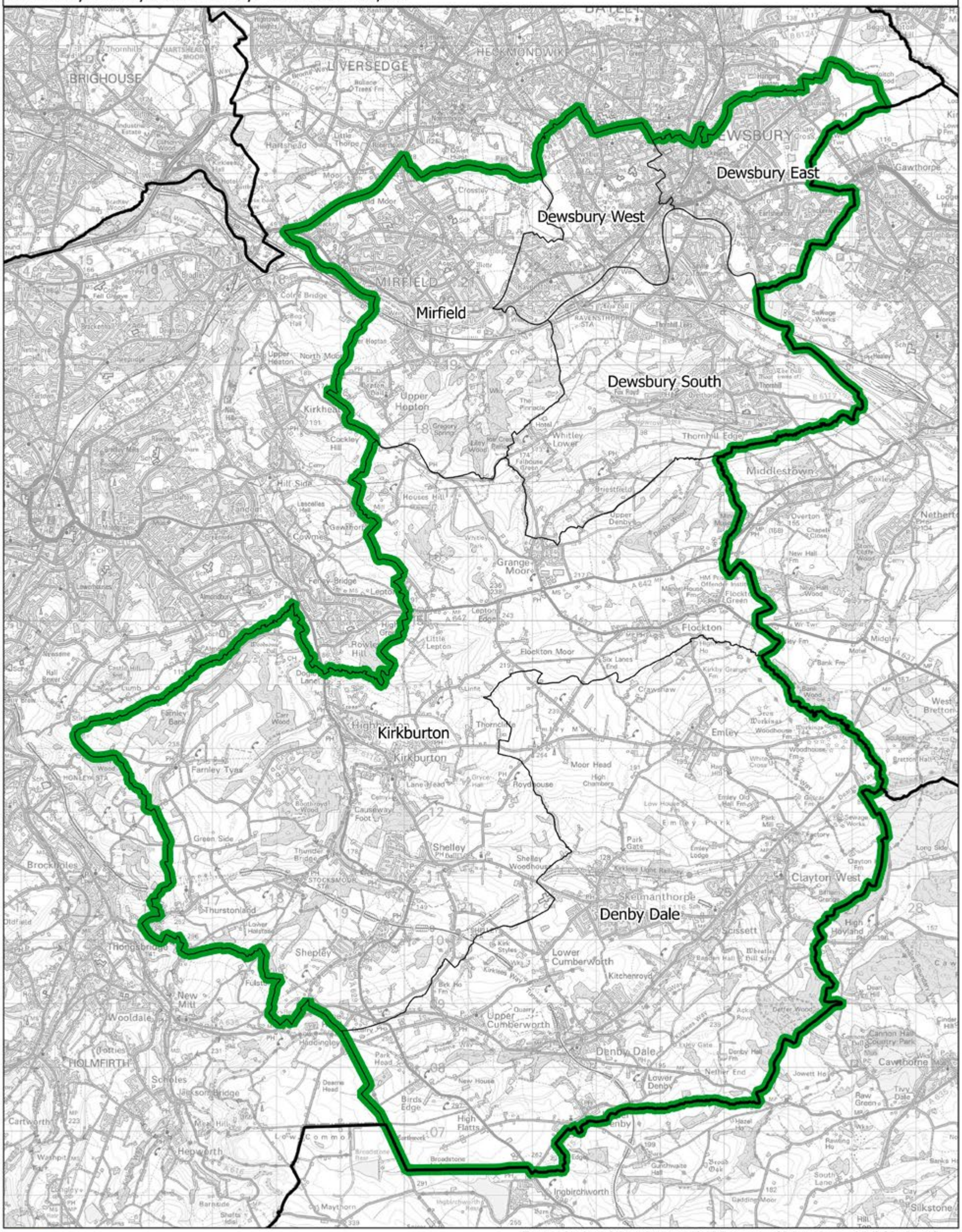

This map is based upon Ordnance Survey material with the permission of Ordnance Survey on behalf of the Keeper of Public Records © Crown copyright and database right 2018. Unauthorised reproduction infringes Crown copyright and database right. Boundary Commission for England 100018289. 2018.

Boundary Commission for England - Yorkshire and the Humber Region
Final recommendation
Don Valley County Constituency - Electorate 74,947

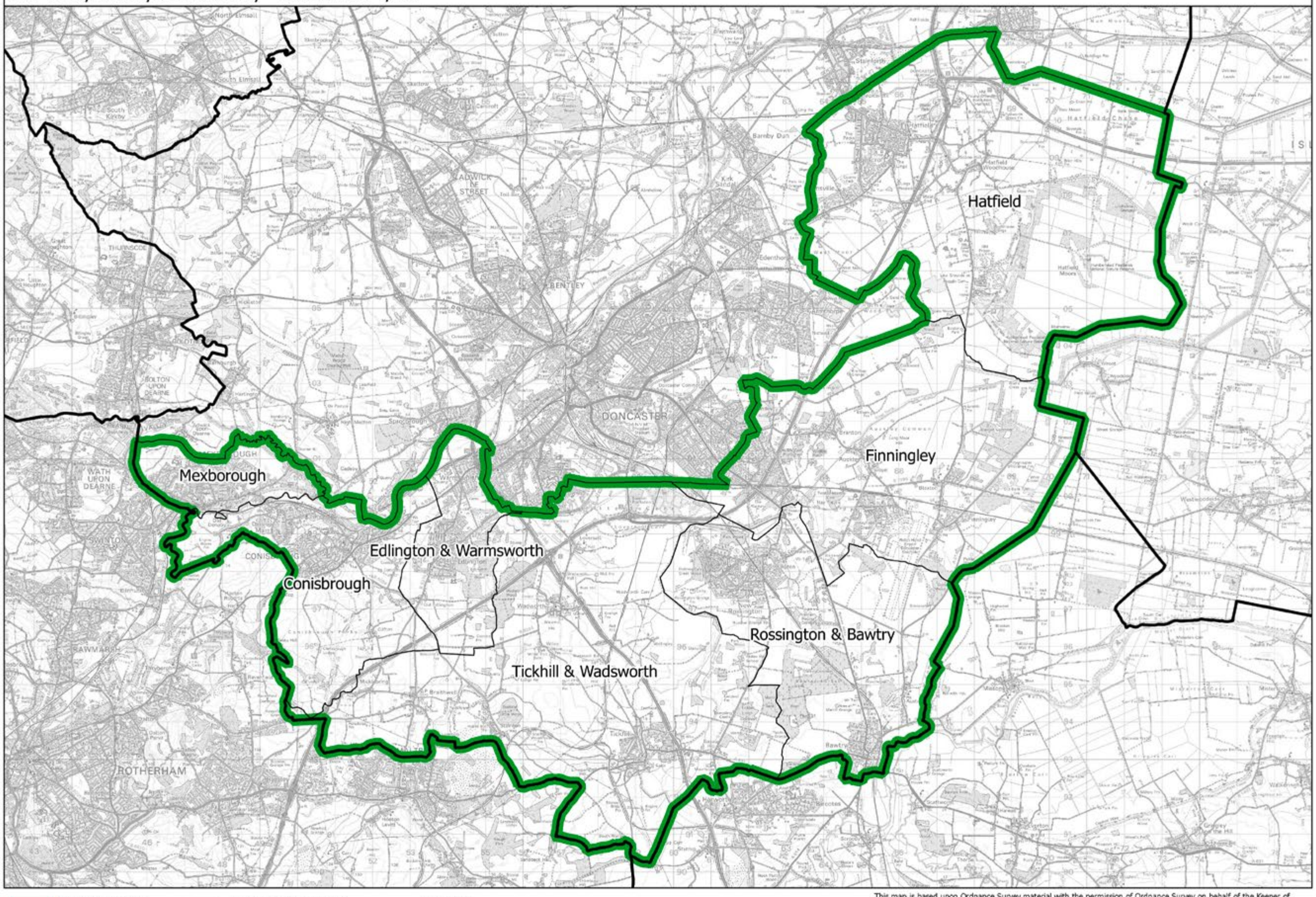

This map is based upon Ordnance Survey material with the permission of Ordnance Survey on behalf of the Keeper of Public Records © Crown copyright and database right 2018. Unauthorised reproduction infringes Crown copyright and database right. Boundary Commission for England 100018289. 2018.

Don Valley CC

Boundary Commission for England - Yorkshire and the Humber Region
Final recommendation
Doncaster Central Borough Constituency - Electorate 72,729

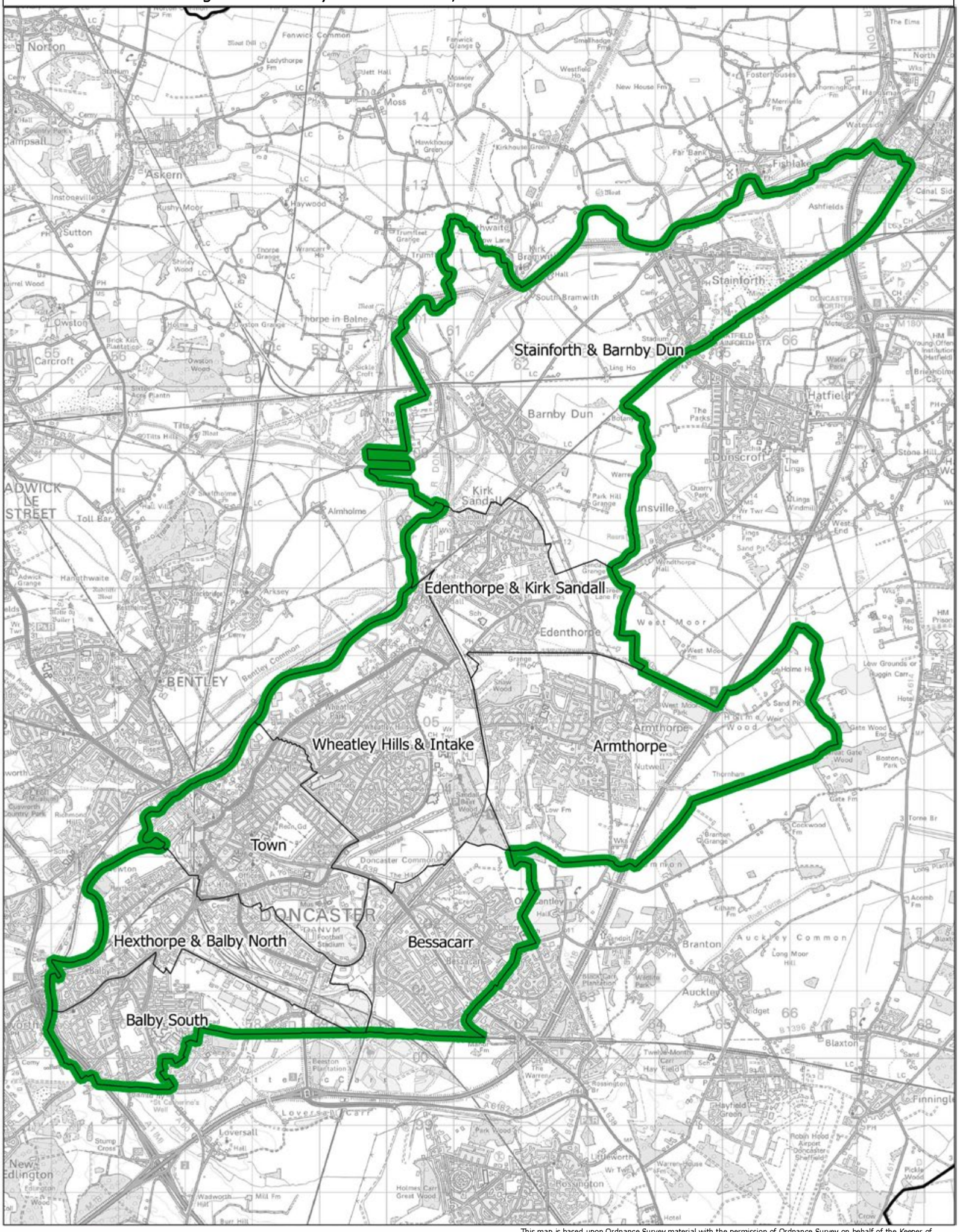

This map is based upon Ordnance Survey material with the permission of Ordnance Survey on behalf of the Keeper of Public Records ● Crown copyright and database right 2018. Unauthorised reproduction infringes Crown copyright and database right. Boundary Commission for England 100018289. 2018.

Boundary Commission for England - Yorkshire and the Humber Region
Final recommendation
Doncaster North County Constituency - Electorate 71,786

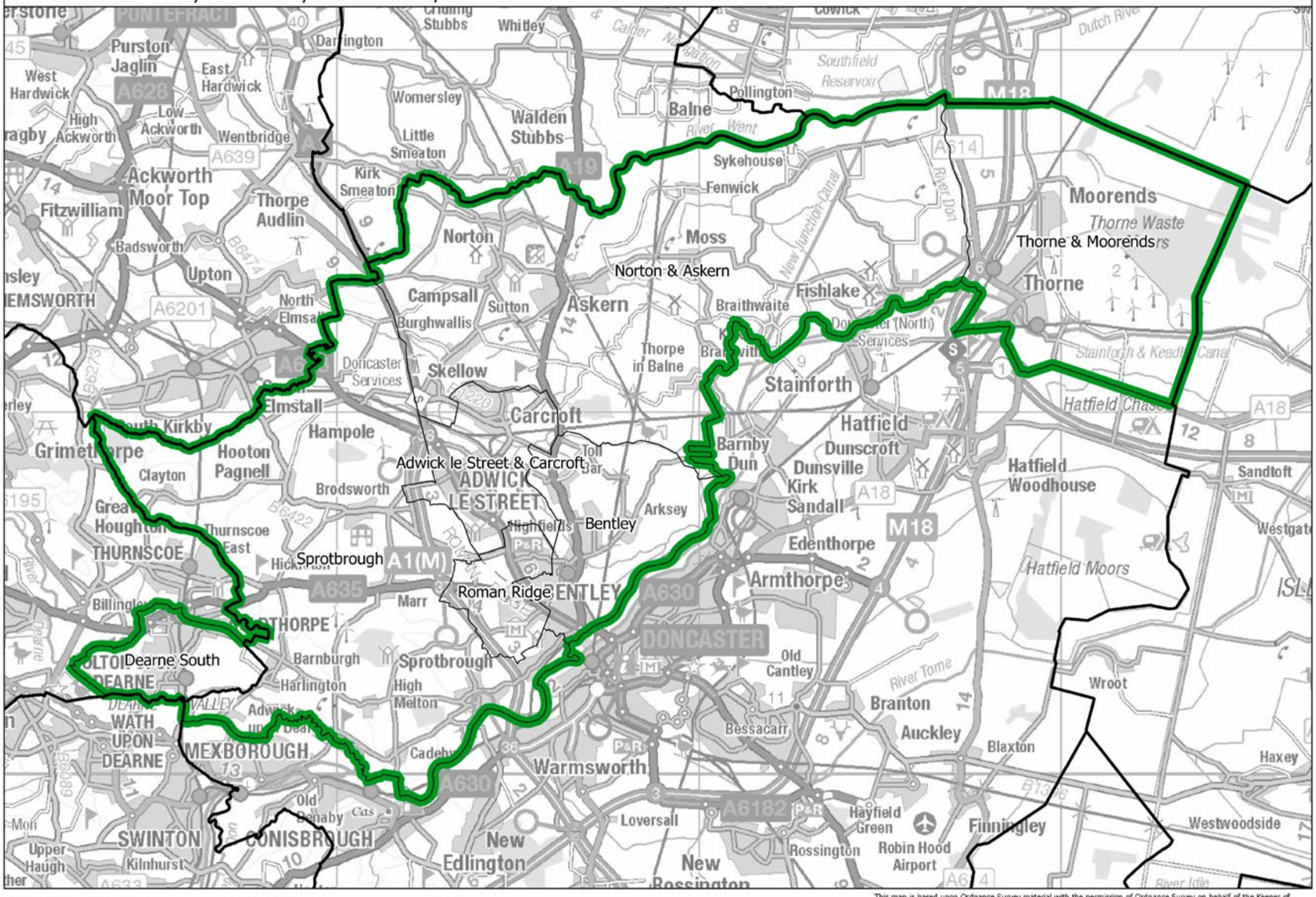

This map is based upon Ordnance Survey material with the permission of Ordnance Survey on behalf of the Keeper of Public Records © Crown copyright and database right 2018. Unauthorised reproduction infringes Crown copyright and database right. Boundary Commission for England 100018289. 2018.

Doncaster North CC

Boundary Commission for England - Yorkshire and the Humber Region
Final recommendation
East Yorkshire County Constituency - Electorate 77,061

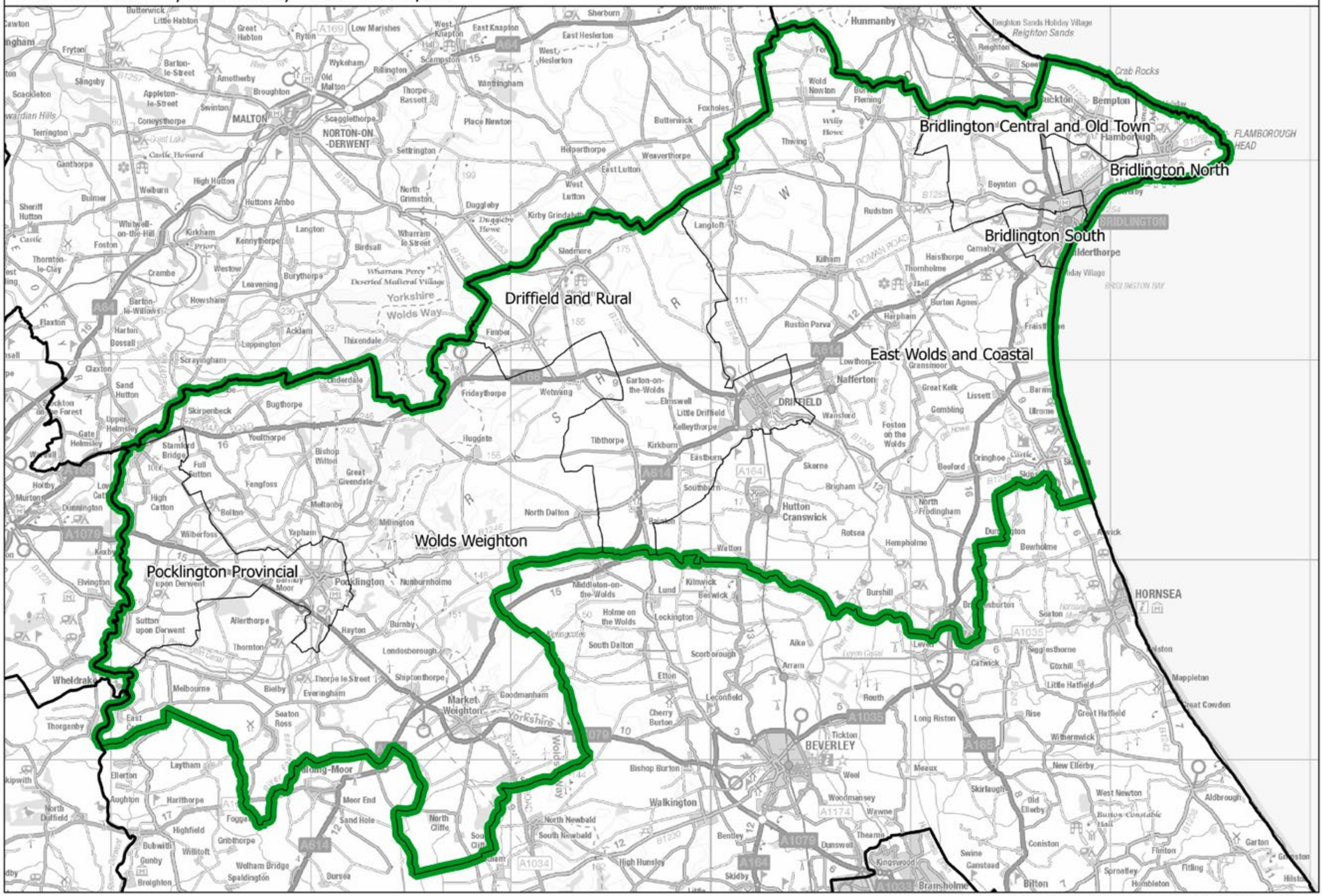

East Yorkshire CC

This map is based upon Ordnance Survey material with the permission of Ordnance Survey on behalf of the Keeper of Public Records © Crown copyright and database right 2018. Unauthorised reproduction infringes Crown copyright and database right. Boundary Commission for England 100018289. 2018.

Boundary Commission for England - Yorkshire and the Humber Region
Final recommendation
Elmet and Rothwell County Constituency - Electorate 77,287

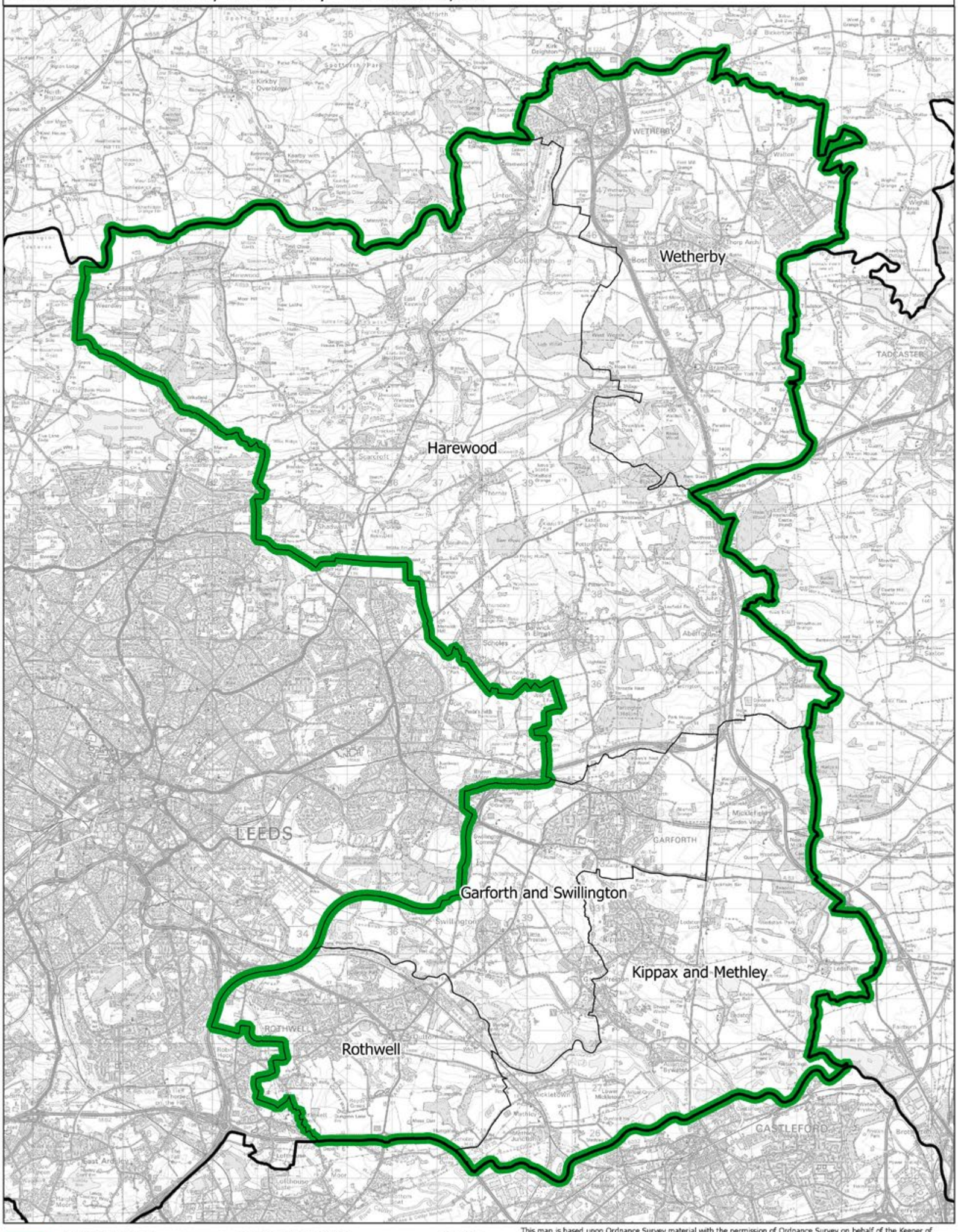

This map is based upon Ordnance Survey material with the permission of Ordnance Survey on behalf of the Keeper of Public Records © Crown copyright and database right 2018. Unauthorised reproduction infringes Crown copyright and database right. Boundary Commission for England 100018289. 2018.

Elmet and Rothwell CC

Goole, Howden and Axholme CC

Boundary Commission for England - Yorkshire and the Humber Region
Final recommendation
Goole, Howden and Axholme County Constituency - Electorate 75,259

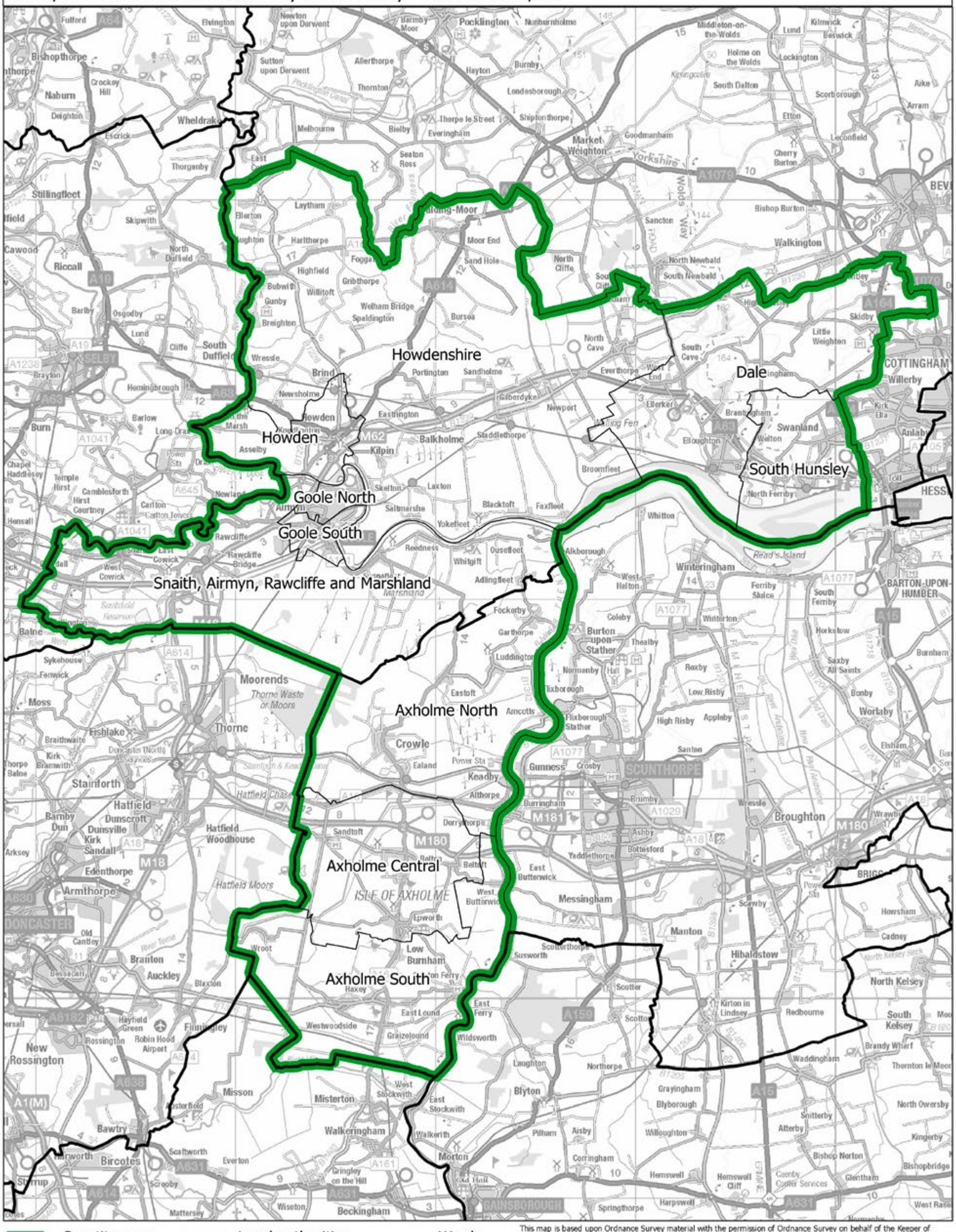

This map is based upon Ordnance Survey material with the permission of Ordnance Survey on behalf of the Keeper of Public Records © Crown copyright and database right 2018. Unauthorised reproduction infringes Crown copyright and database right. Boundary Commission for England 100018289. 2018.

Boundary Commission for England - Yorkshire and the Humber Region
Final recommendation
Great Grimsby North and Barton County Constituency - Electorate 71,470

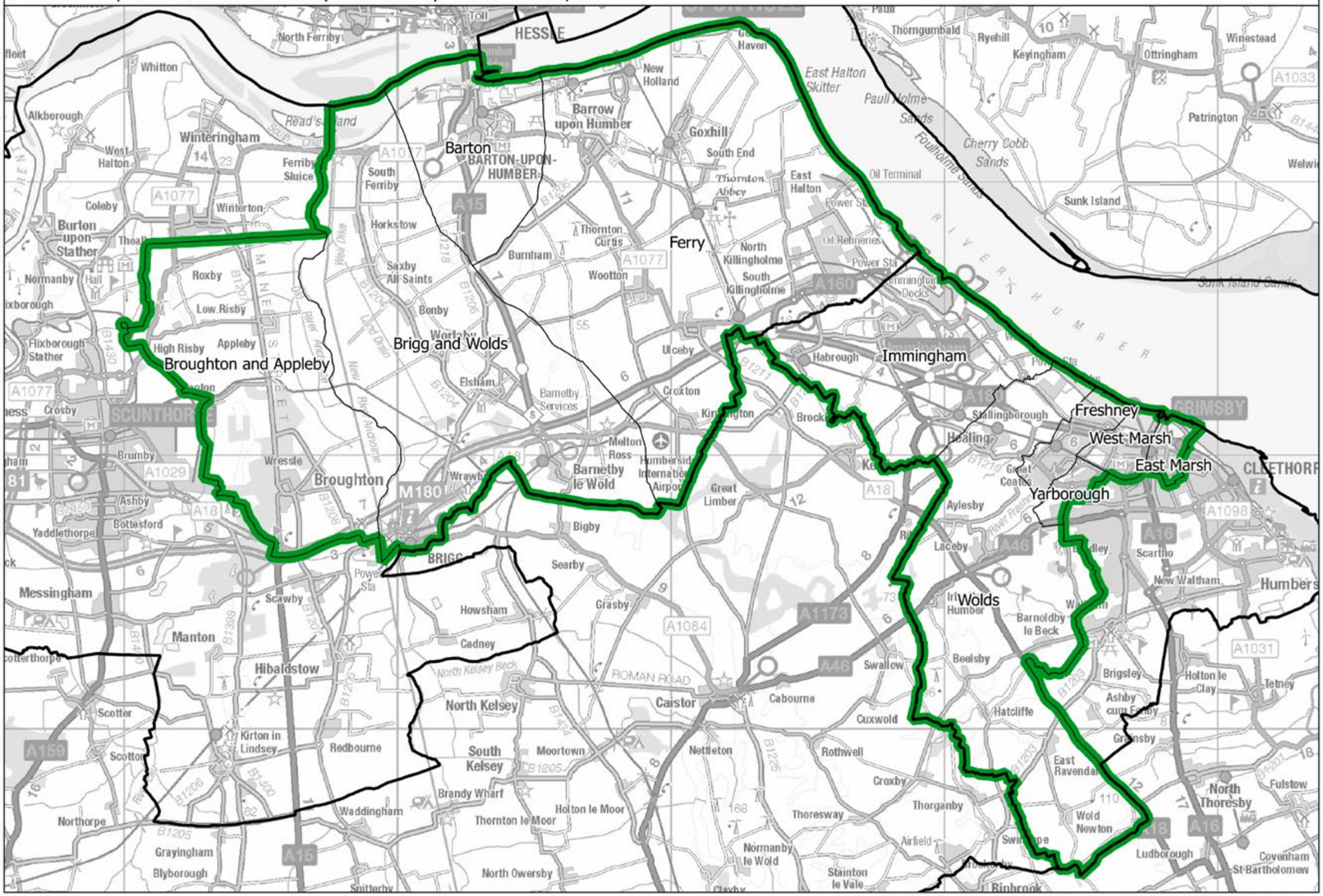

This map is based upon Ordnance Survey material with the permission of Ordnance Survey on behalf of the Keeper of Public Records © Crown copyright and database right 2018. Unauthorised reproduction infringes Crown copyright and database right. Boundary Commission for England 100018289. 2018.

Great Grimsby North and Barton CC

Boundary Commission for England - Yorkshire and the Humber Region
Final recommendation
Halifax and North Calderdale County Constituency - Electorate 76,123

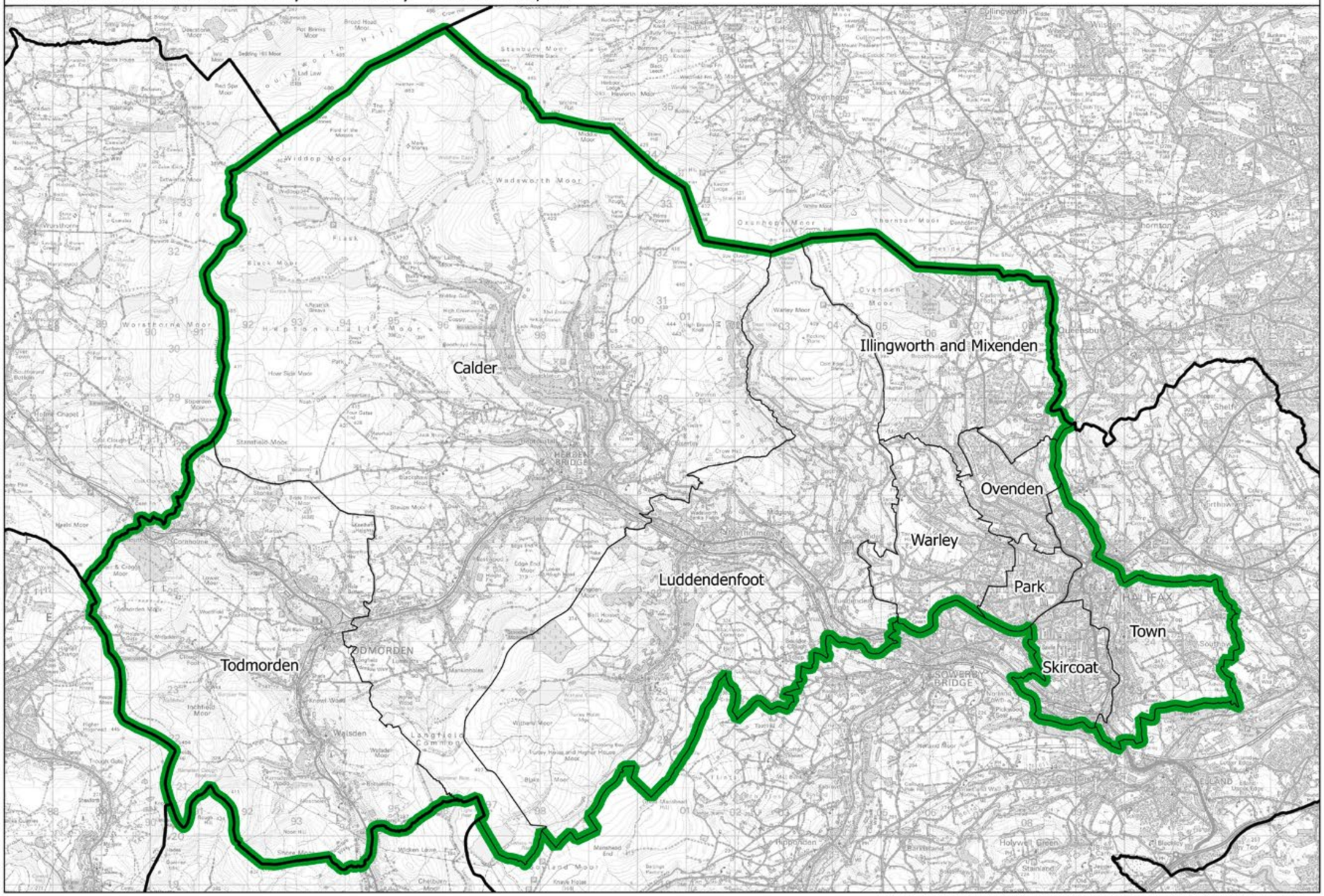

This map is based upon Ordnance Survey material with the permission of Ordnance Survey on behalf of the Keeper of Public Records © Crown copyright and database right 2018. Unauthorised reproduction infringes Crown copyright and database right. Boundary Commission for England 100018289. 2018.

Halifax and North Calderdale CC

Boundary Commission for England - Yorkshire and the Humber Region
Final recommendation
Harrogate and Knaresborough County Constituency - Electorate 74,319

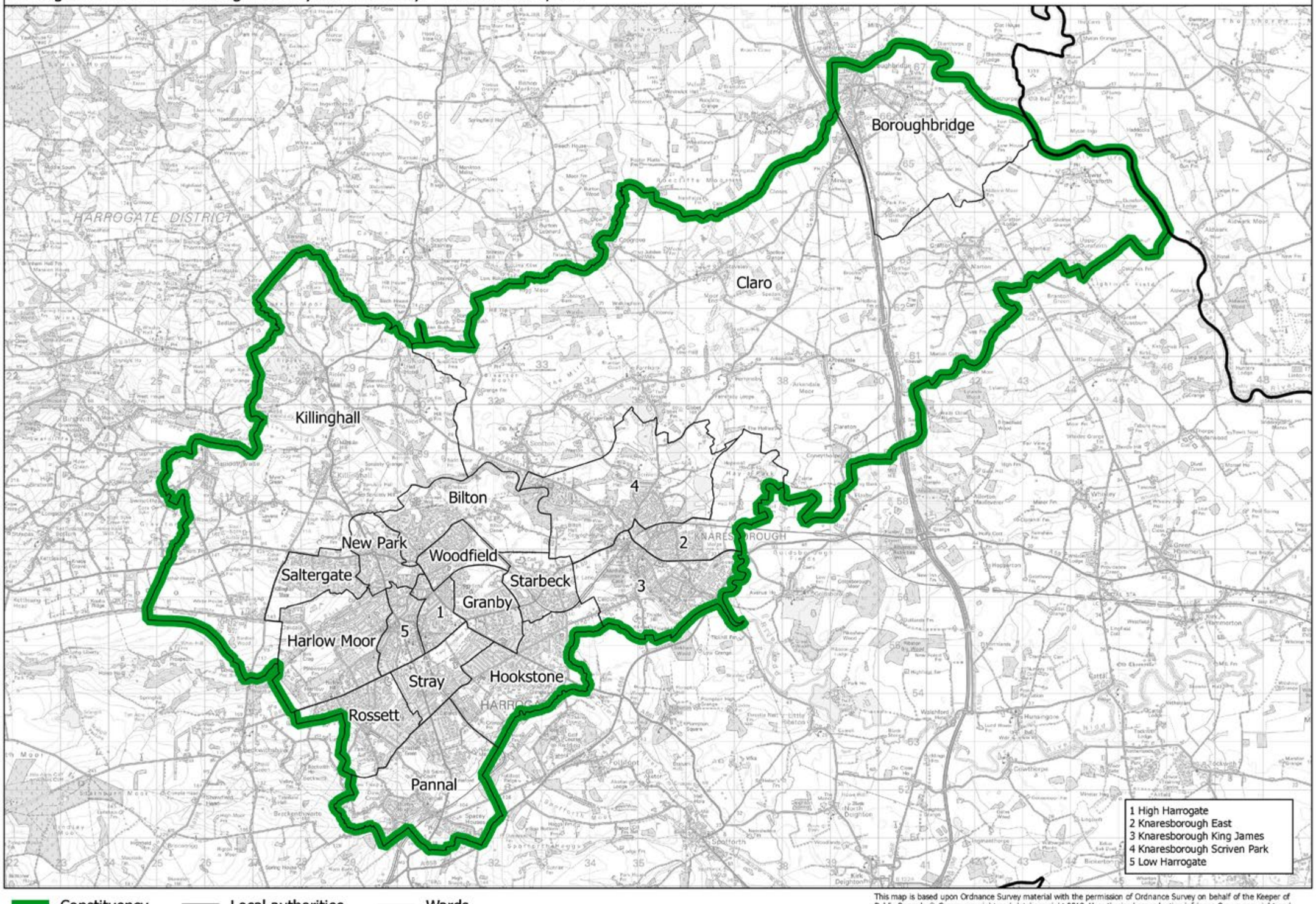

This map is based upon Ordnance Survey material with the permission of Ordnance Survey on behalf of the Keeper of Public Records © Crown copyright and database right 2018. Unauthorised reproduction infringes Crown copyright and database right. Boundary Commission for England 100018289. 2018.

Harrogate and Knaresborough CC

Boundary Commission for England - Yorkshire and the Humber Region
Final recommendation
Huddersfield Borough Constituency - Electorate 76,540

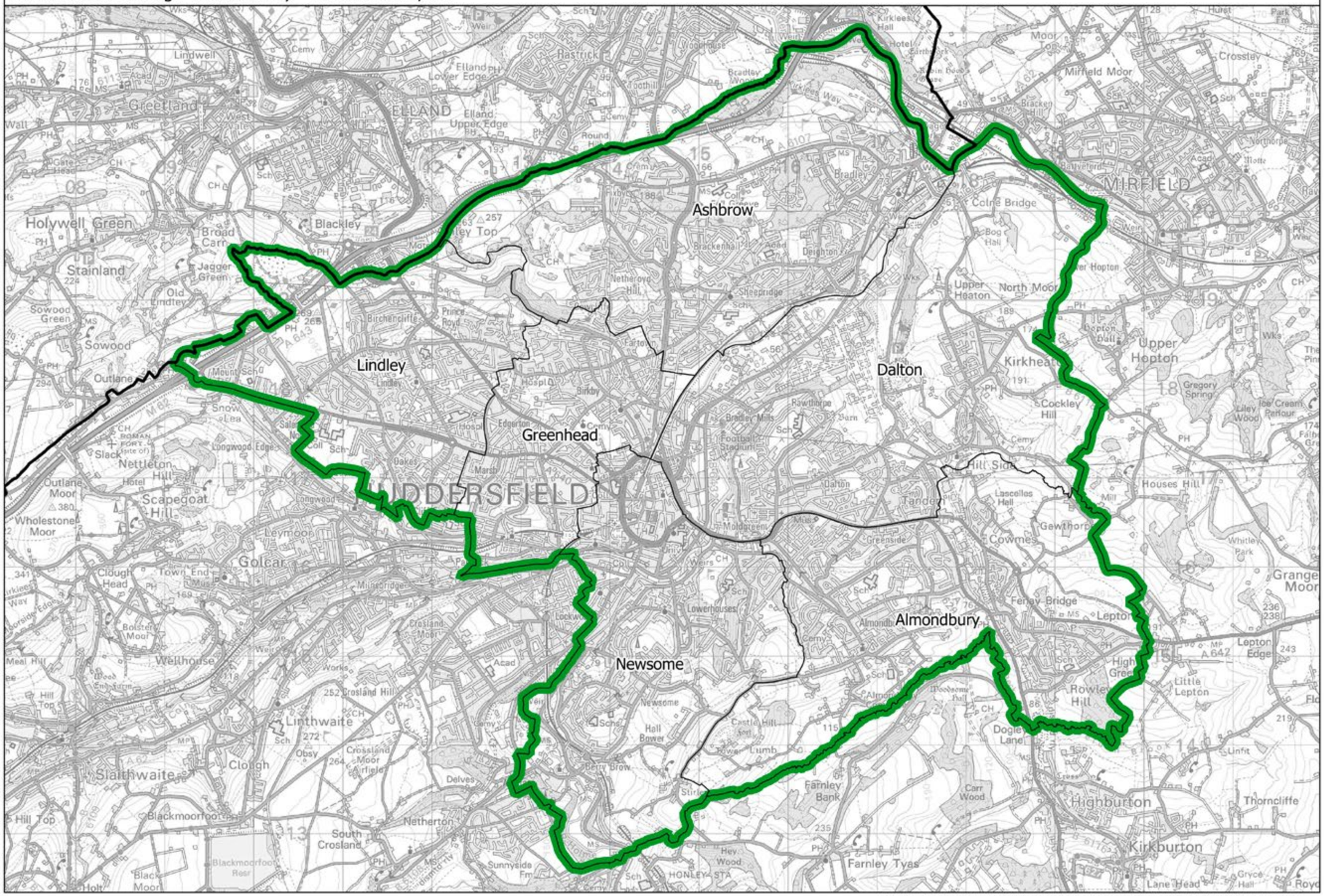

This map is based upon Ordnance Survey material with the permission of Ordnance Survey on behalf of the Keeper of Public Records © Crown copyright and database right 2018. Unauthorised reproduction infringes Crown copyright and database right. Boundary Commission for England 100018289. 2018.

Huddersfield BC

Boundary Commission for England - Yorkshire and the Humber Region
Final recommendation
Keighley County Constituency - Electorate 76,636

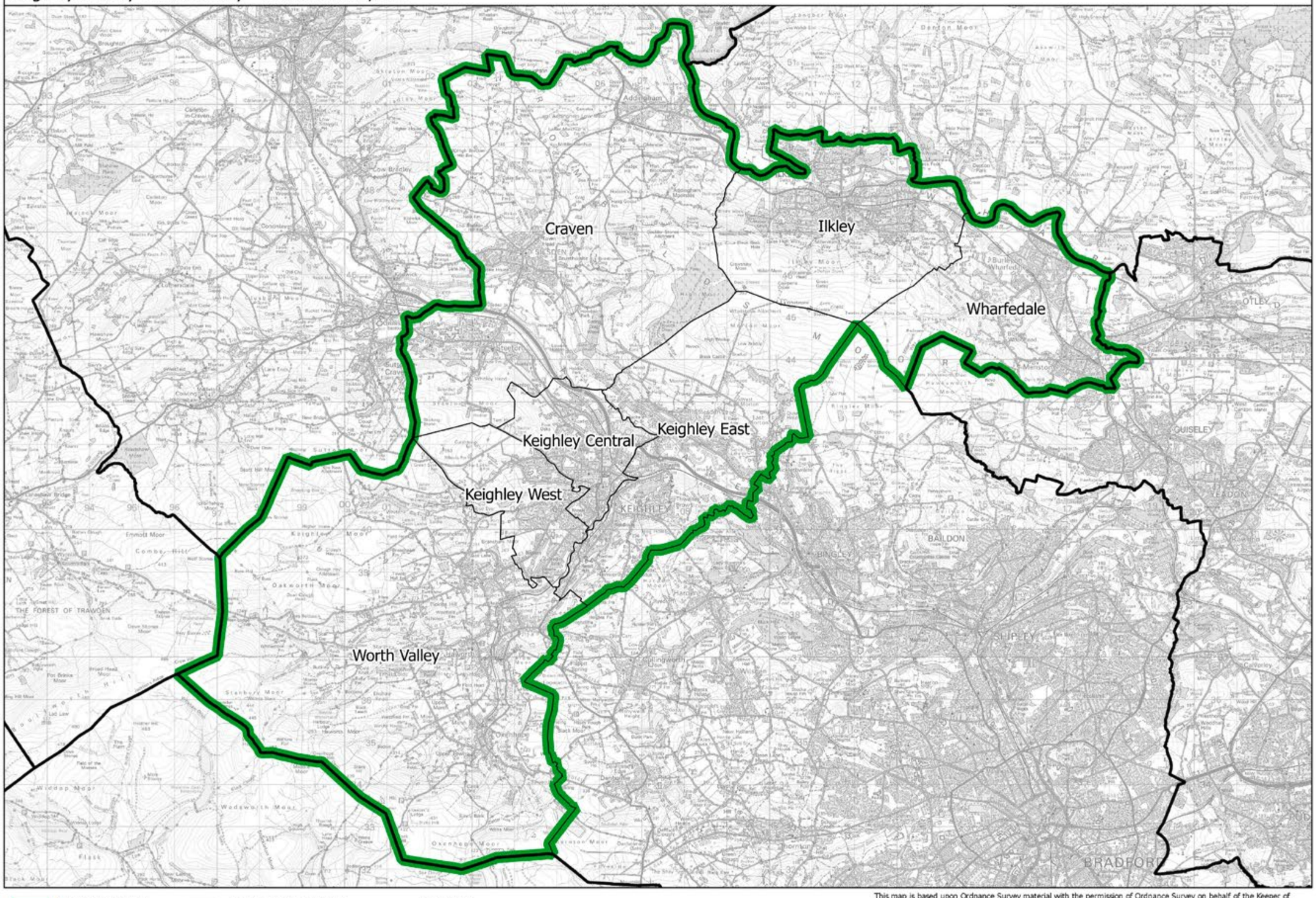

This map is based upon Ordnance Survey material with the permission of Ordnance Survey on behalf of the Keeper of Public Records © Crown copyright and database right 2018. Unauthorised reproduction infringes Crown copyright and database right. Boundary Commission for England 100018289. 2018.

Keighley CC

Kingston upon Hull East BC

Boundary Commission for England - Yorkshire and the Humber Region
Final recommendation
Kingston upon Hull East Borough Constituency - Electorate 73,262

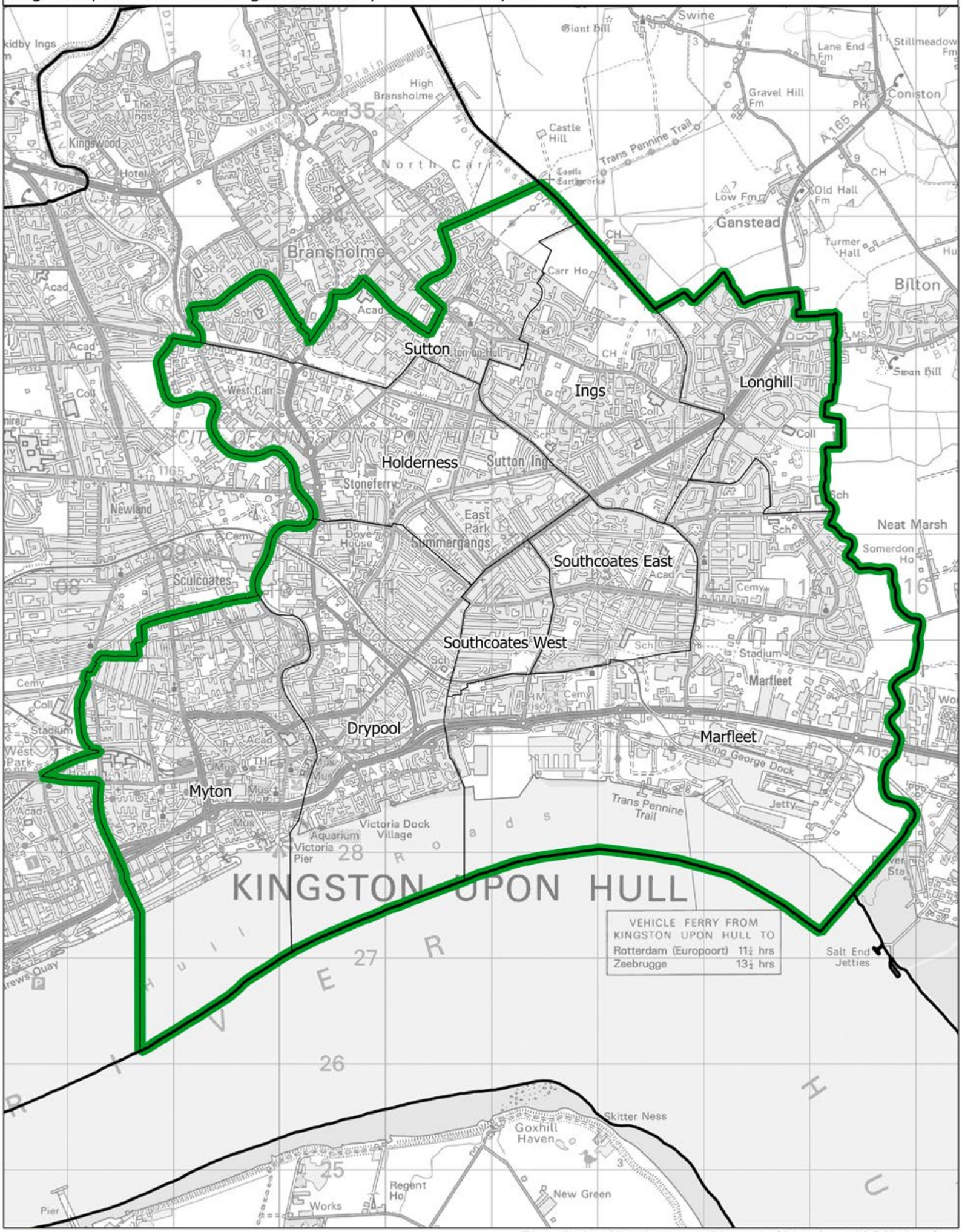

This map is based upon Ordnance Survey material with the permission of Ordnance Survey on behalf of the Keeper of Public Records © Crown copyright and database right 2018. Unauthorised reproduction infringes Crown copyright and database right. Boundary Commission for England 100018289. 2018.

Boundary Commission for England - Yorkshire and the Humber Region
Final recommendation
Kingston upon Hull North Borough Constituency - Electorate 71,858

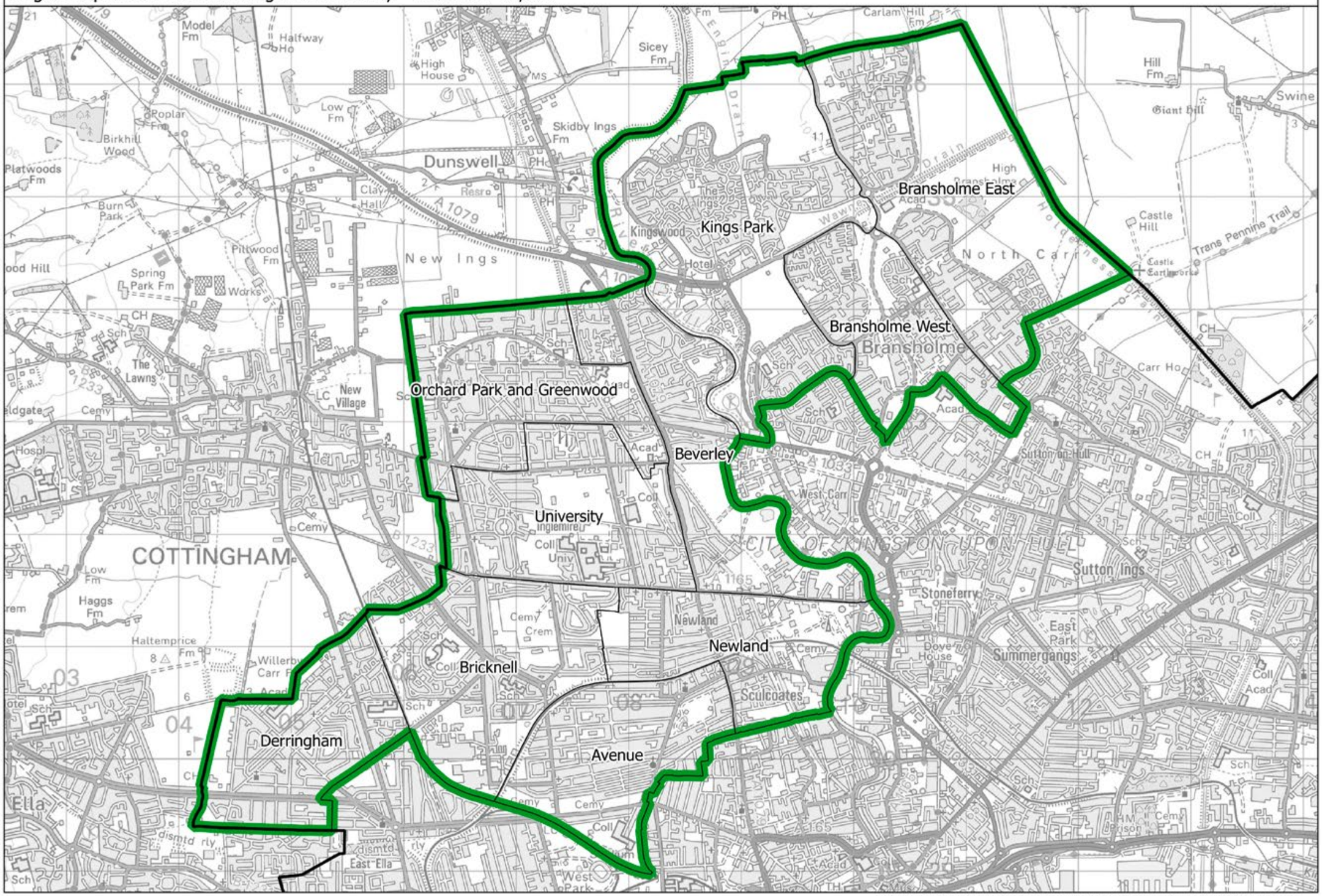

This map is based upon Ordnance Survey material with the permission of Ordnance Survey on behalf of the Keeper of Public Records © Crown copyright and database right 2018. Unauthorised reproduction infringes Crown copyright and database right. Boundary Commission for England 100018289. 2018.

Kingston upon Hull North BC

Kingston upon Hull West and Haltemprice BC

Boundary Commission for England - Yorkshire and the Humber Region
Final recommendation
Kingston upon Hull West and Haltemprice Borough Constituency - Electorate 72,891

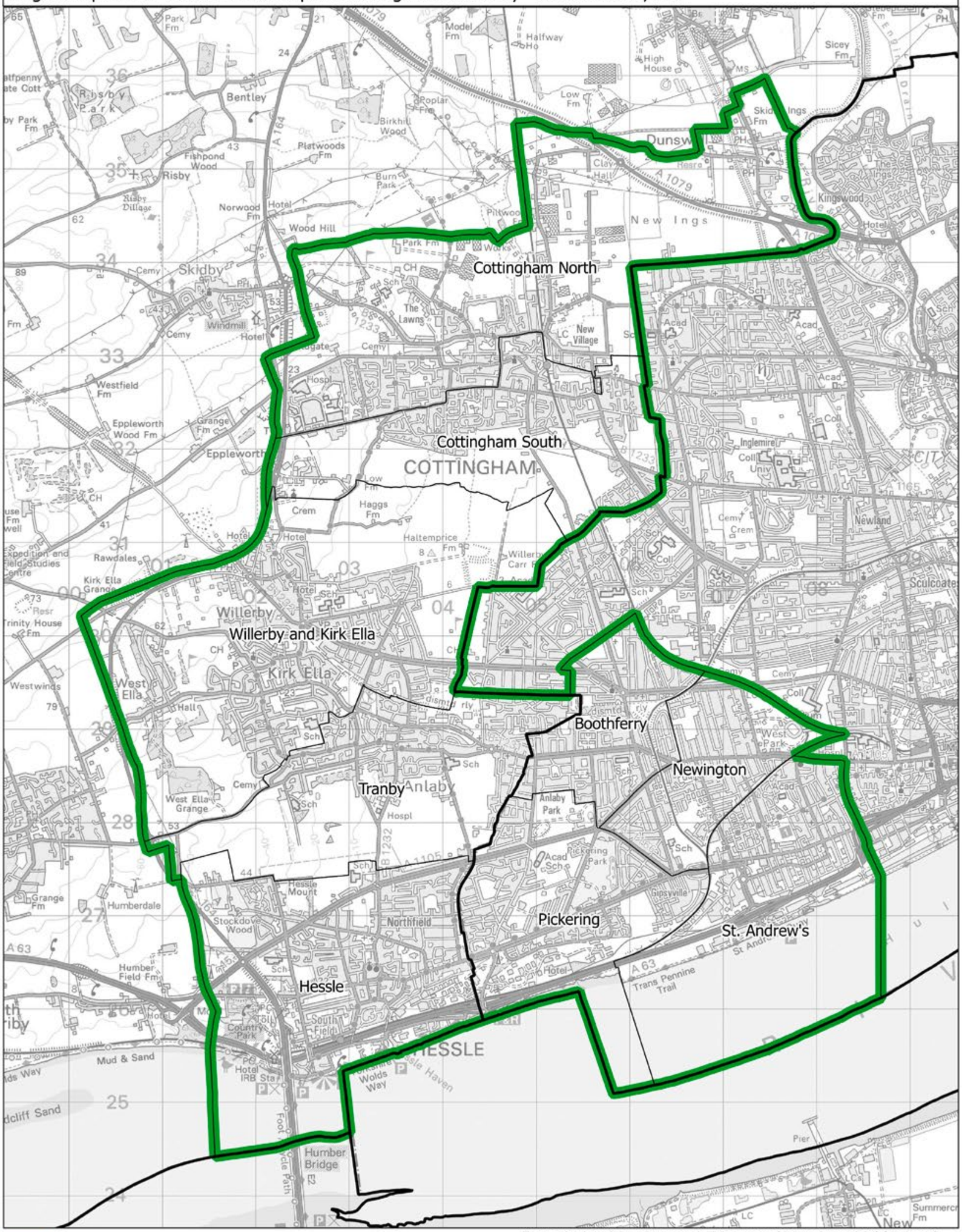

This map is based upon Ordnance Survey material with the permission of Ordnance Survey on behalf of the Keeper of Public Records © Crown copyright and database right 2018. Unauthorised reproduction infringes Crown copyright and database right. Boundary Commission for England 100018289. 2018.

Boundary Commission for England - Yorkshire and the Humber Region
Final recommendation
Leeds Central Borough Constituency - Electorate 77,012

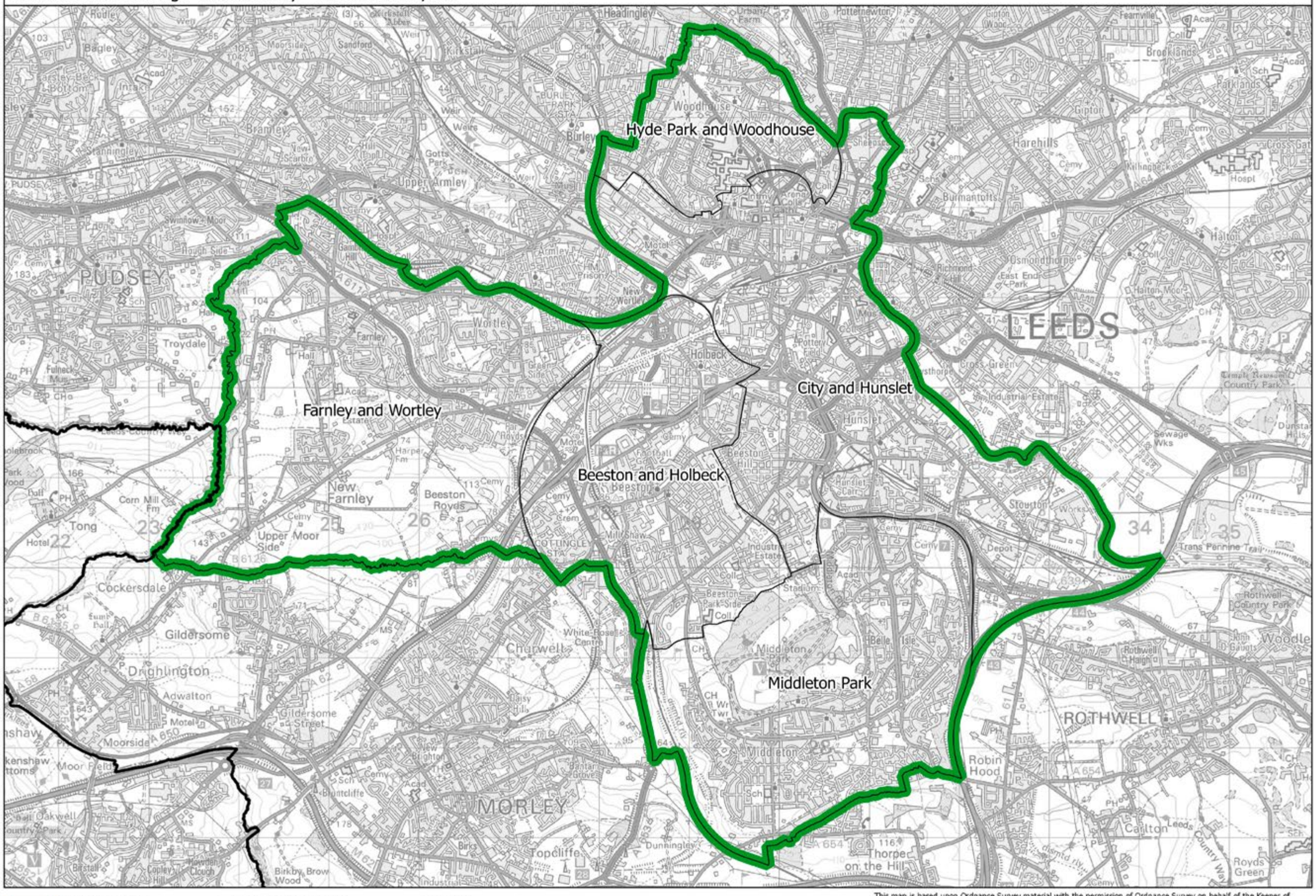

This map is based upon Ordnance Survey material with the permission of Ordnance Survey on behalf of the Keeper of Public Records © Crown copyright and database right 2018. Unauthorised reproduction infringes Crown copyright and database right. Boundary Commission for England 100018289. 2018.

Leeds Central BC

Boundary Commission for England - Yorkshire and the Humber Region
Final recommendation
Leeds East Borough Constituency - Electorate 76,213

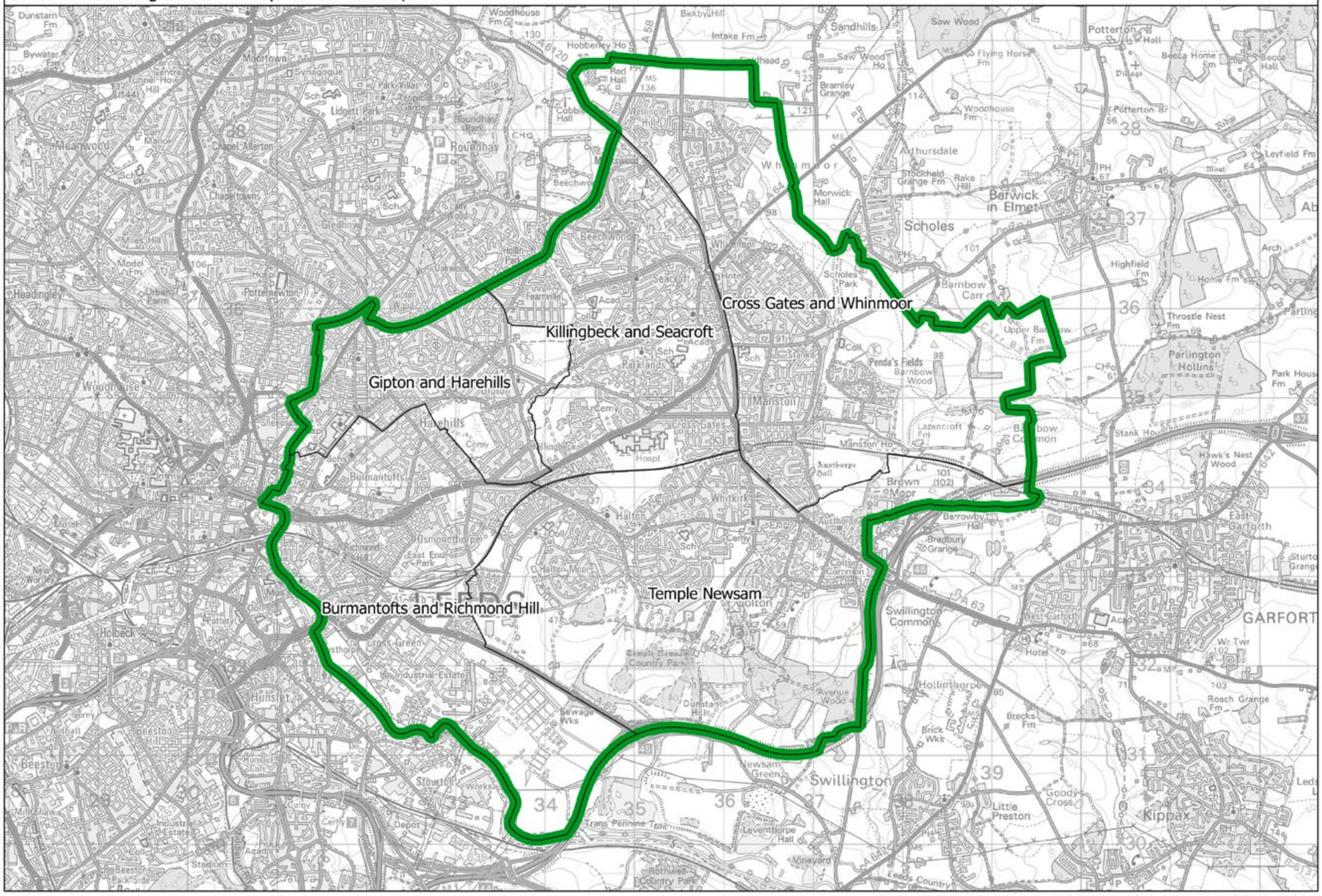

This map is based upon Ordnance Survey material with the permission of Ordnance Survey on behalf of the Keeper of Public Records © Crown copyright and database right 2018. Unauthorised reproduction infringes Crown copyright and database right. Boundary Commission for England 100018289. 2018.

Leeds East BC

Boundary Commission for England - Yorkshire and the Humber Region
Final recommendation
Leeds North East Borough Constituency - Electorate 74,883

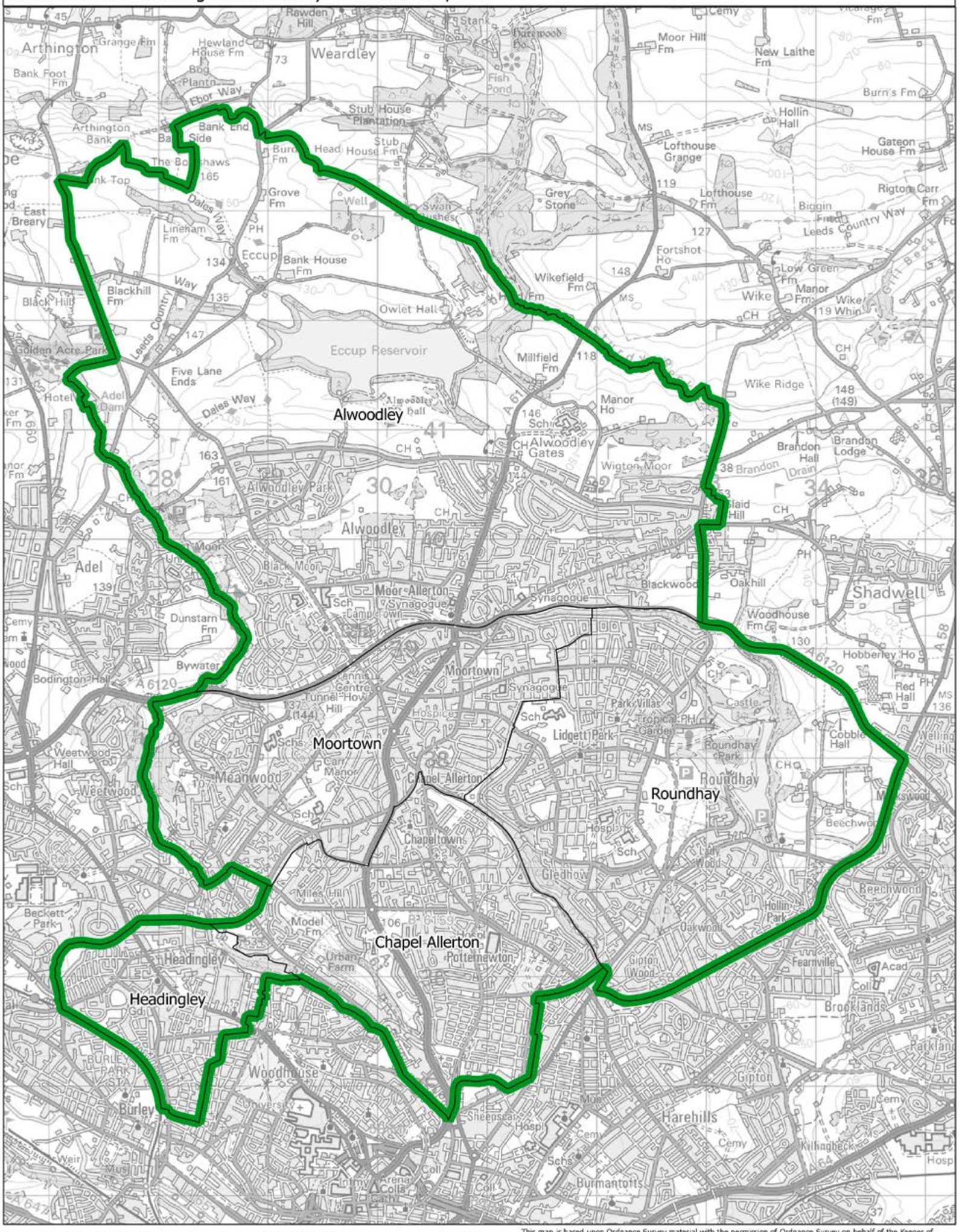

This map is based upon Ordnance Survey material with the permission of Ordnance Survey on behalf of the Keeper of Public Records © Crown copyright and database right 2018. Unauthorised reproduction infringes Crown copyright and database right. Boundary Commission for England 100018289. 2018.

Leeds North East BC

Leeds North West BC

Boundary Commission for England - Yorkshire and the Humber Region
Final recommendation
Leeds North West Borough Constituency - Electorate 77,244

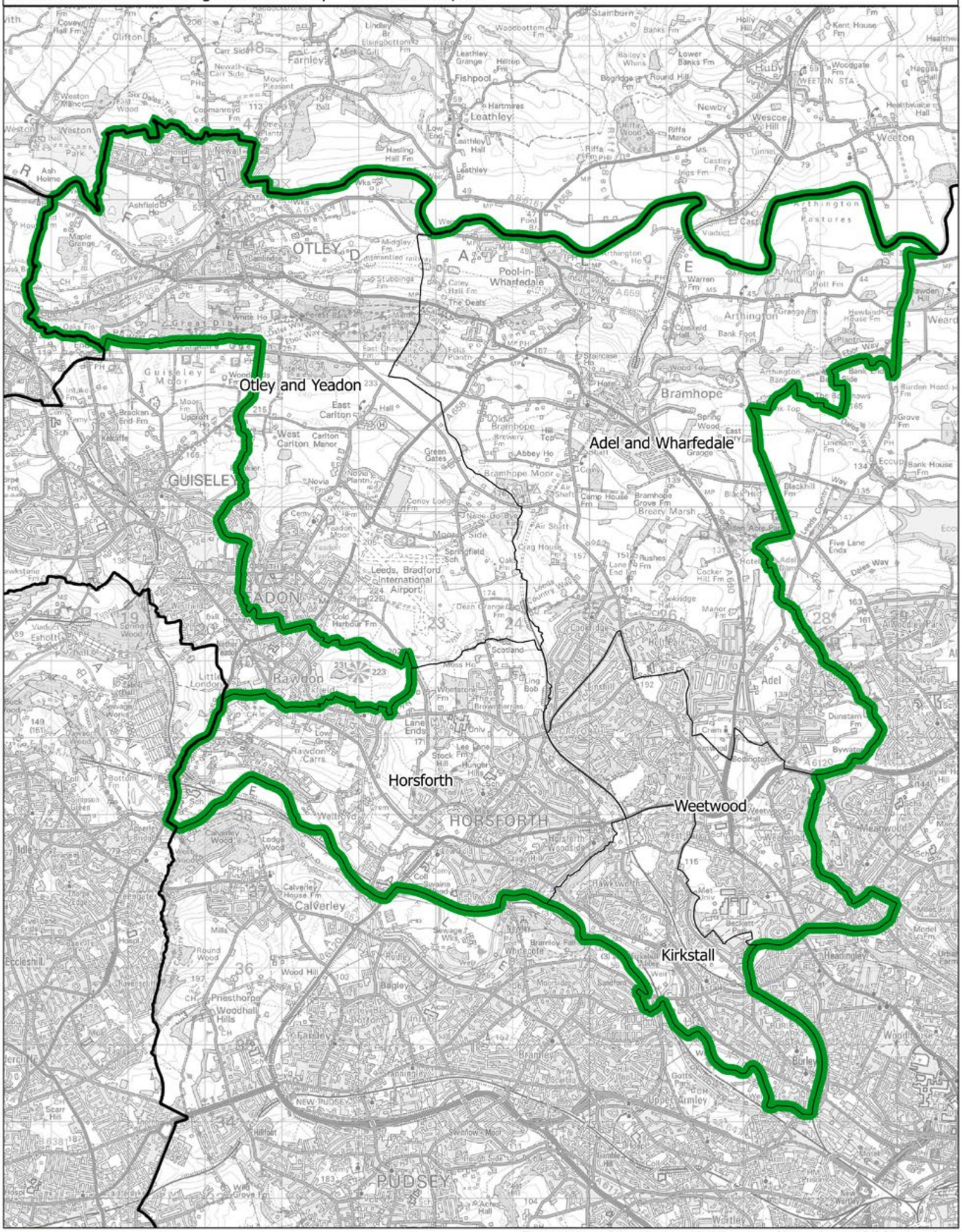

This map is based upon Ordnance Survey material with the permission of Ordnance Survey on behalf of the Keeper of Public Records © Crown copyright and database right 2018. Unauthorised reproduction infringes Crown copyright and database right. Boundary Commission for England 100018289. 2018.

Boundary Commission for England - Yorkshire and the Humber Region
Final recommendation
Normanton, Pontefract and Castleford County Constituency - Electorate 78,097

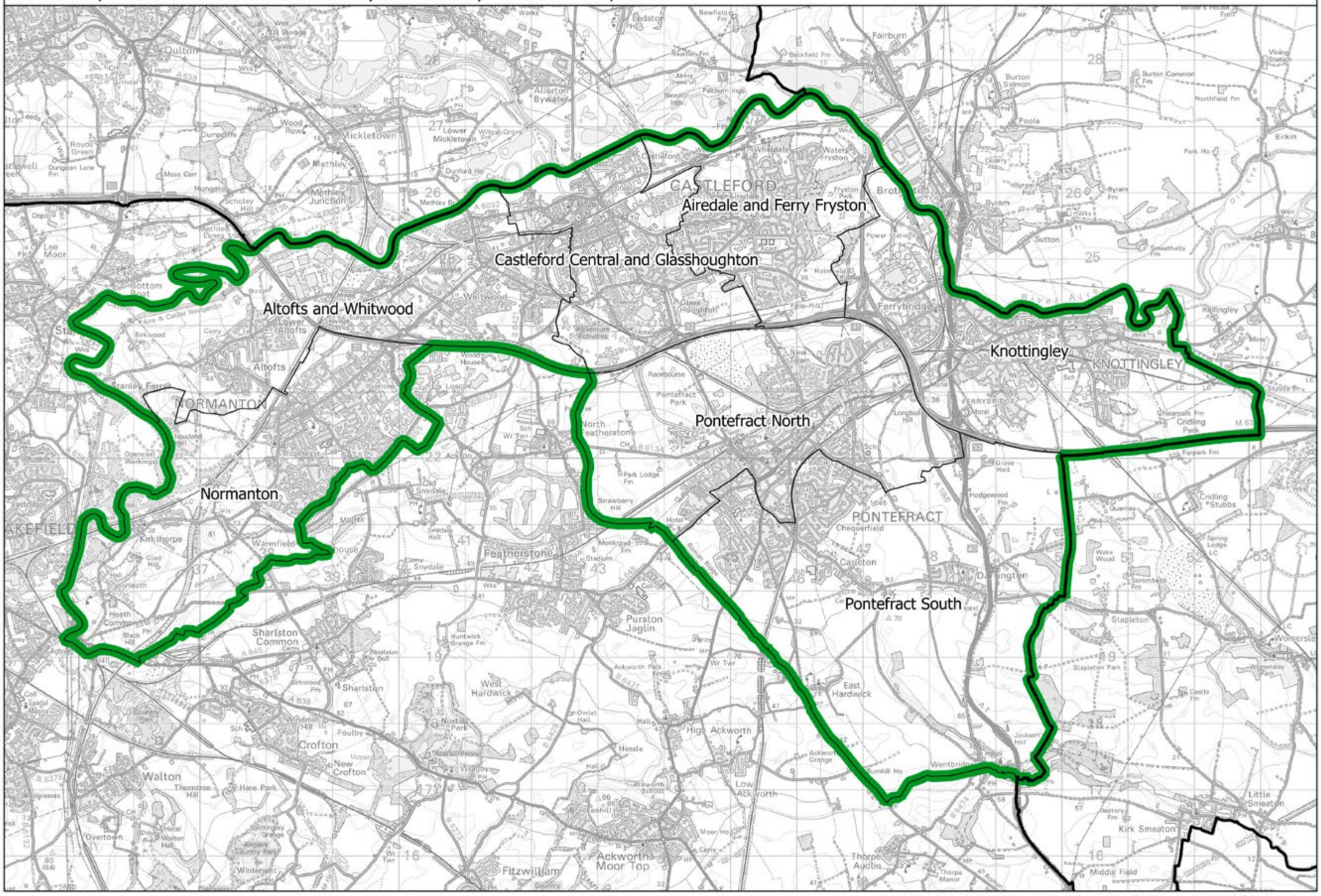

This map is based upon Ordnance Survey material with the permission of Ordnance Survey on behalf of the Keeper of Public Records © Crown copyright and database right 2018. Unauthorised reproduction infringes Crown copyright and database right. Boundary Commission for England 100018289. 2018.

Normanton, Pontefract and Castleford CC

Boundary Commission for England - Yorkshire and the Humber Region
Final recommendation
Pudsey Borough Constituency - Electorate 75,850

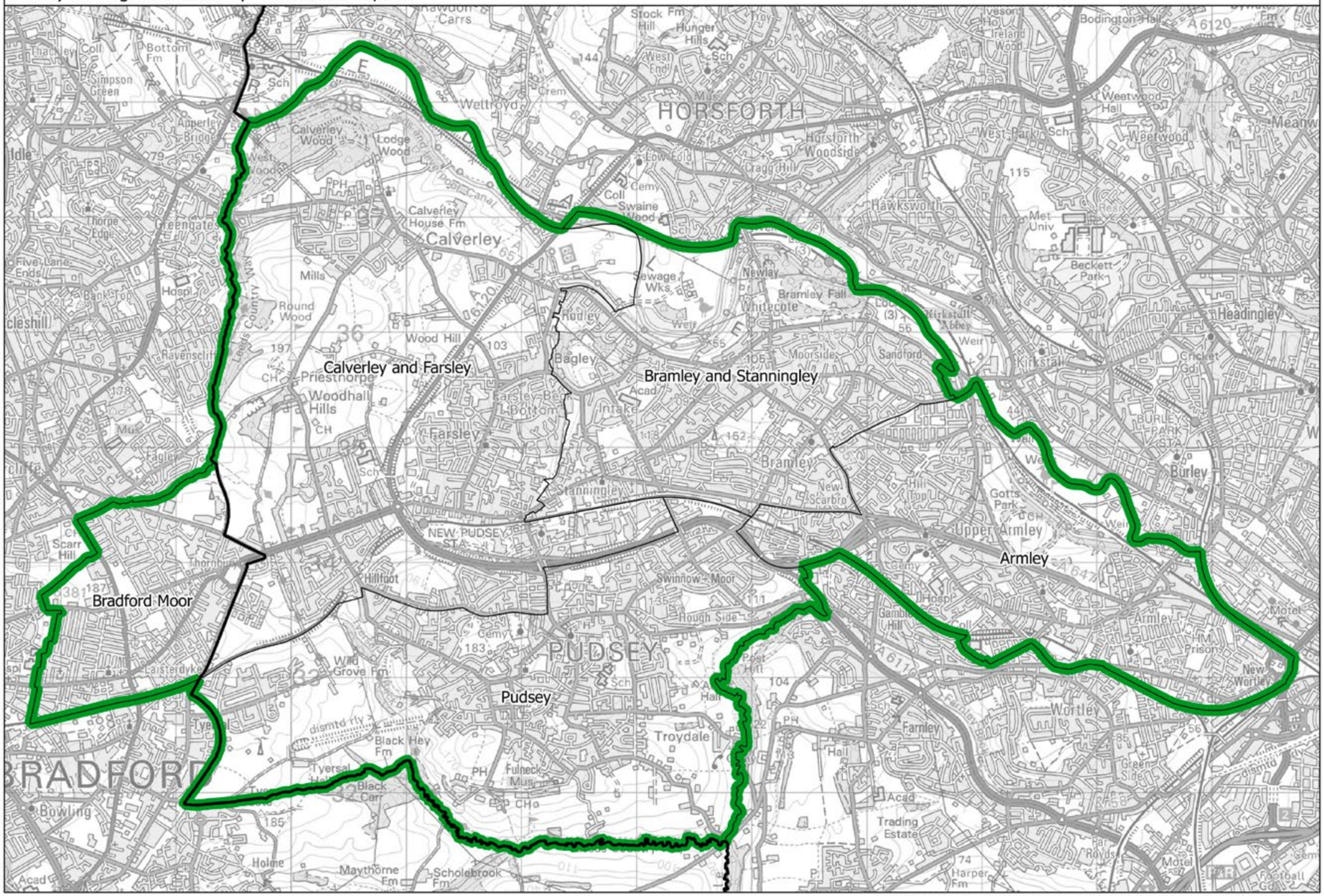

This map is based upon Ordnance Survey material with the permission of Ordnance Survey on behalf of the Keeper of Public Records © Crown copyright and database right 2018. Unauthorised reproduction infringes Crown copyright and database right. Boundary Commission for England 100018289. 2018.

Pudsey BC

Boundary Commission for England - Yorkshire and the Humber Region
Final recommendation
Richmond (Yorks) County Constituency - Electorate 76,649

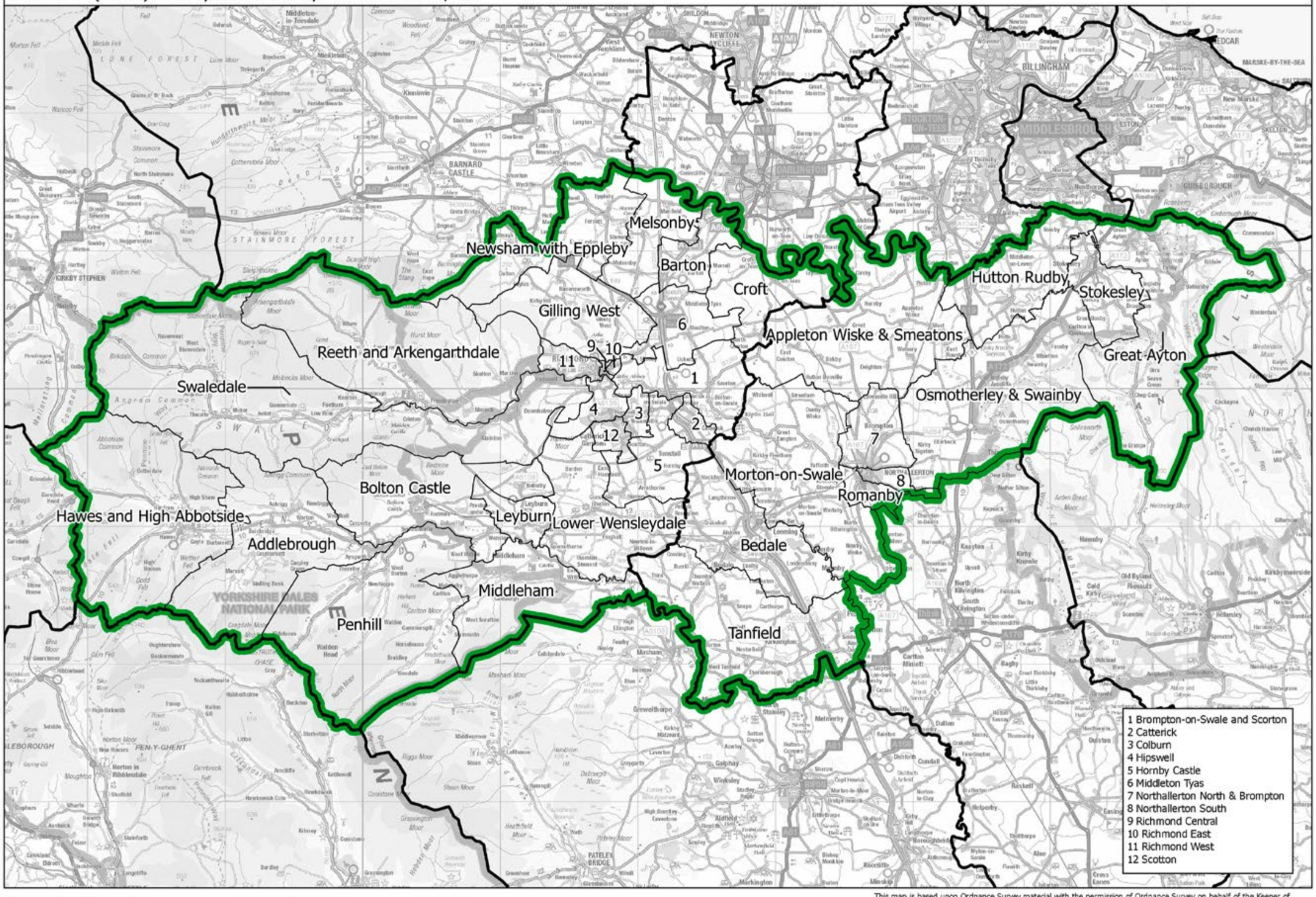

This map is based upon Ordnance Survey material with the permission of Ordnance Survey on behalf of the Keeper of Public Records © Crown copyright and database right 2018. Unauthorised reproduction infringes Crown copyright and database right. Boundary Commission for England 100018289. 2018.

Richmond (Yorks) CC

Boundary Commission for England - Yorkshire and the Humber Region
Final recommendation
Rother Valley County Constituency - Electorate 73,511

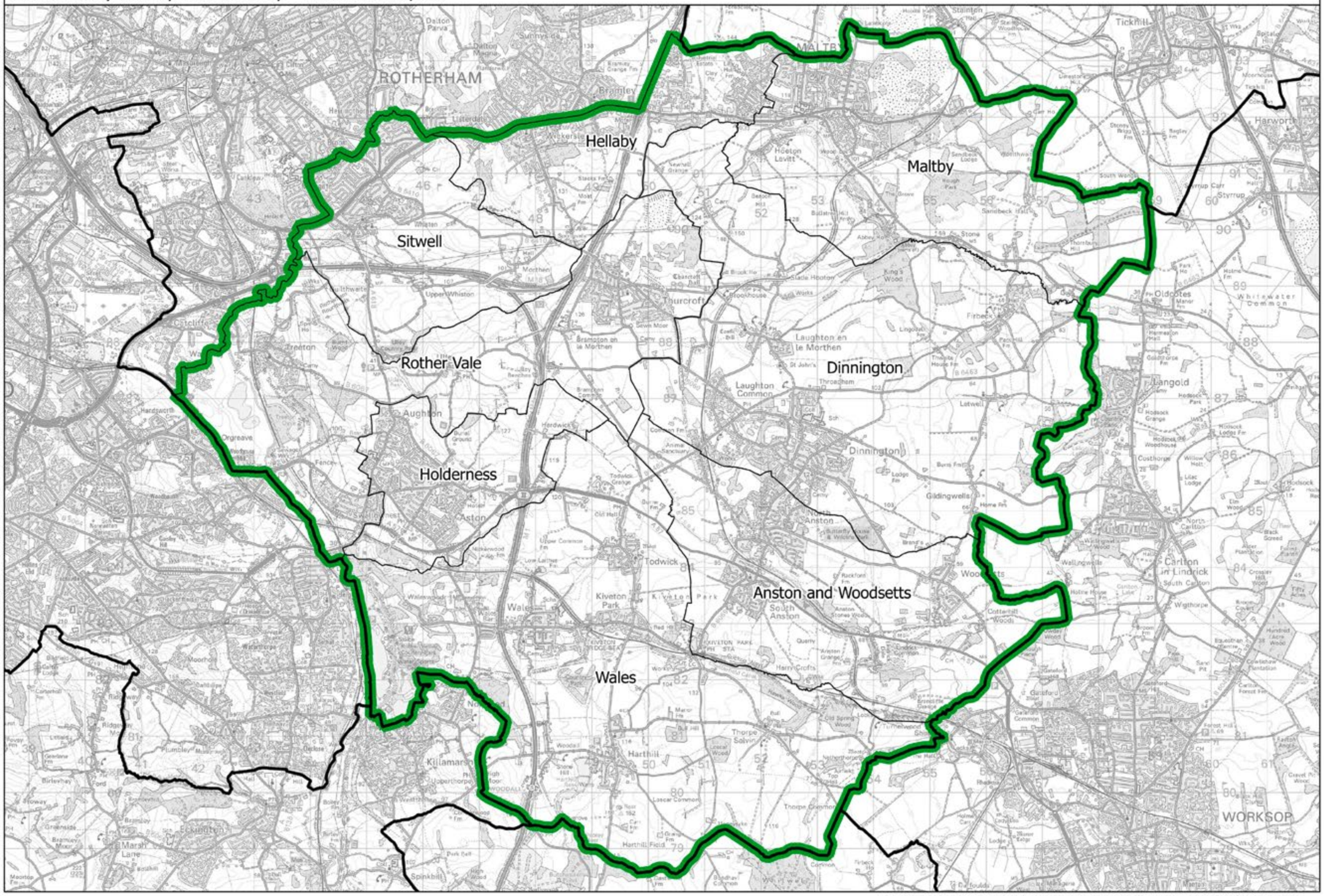

This map is based upon Ordnance Survey material with the permission of Ordnance Survey on behalf of the Keeper of Public Records © Crown copyright and database right 2018. Unauthorised reproduction infringes Crown copyright and database right. Boundary Commission for England 100018289. 2018.

Rother Valley CC

Boundary Commission for England - Yorkshire and the Humber Region
Final recommendation
Rotherham Borough Constituency - Electorate 71,116

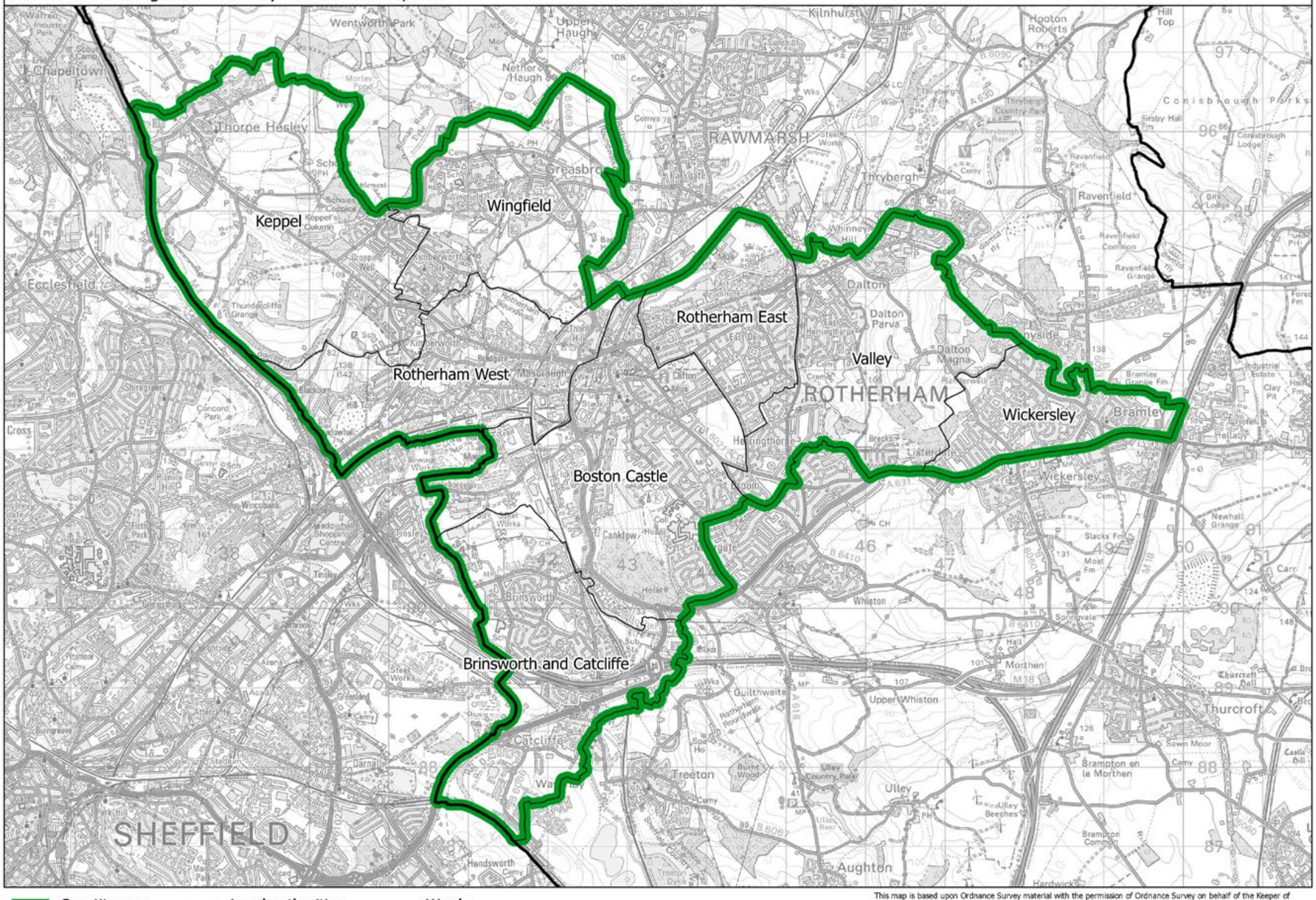

This map is based upon Ordnance Survey material with the permission of Ordnance Survey on behalf of the Keeper of Public Records © Crown copyright and database right 2018. Unauthorised reproduction infringes Crown copyright and database right. Boundary Commission for England 100018289. 2018.

Rotherham BC

Boundary Commission for England - Yorkshire and the Humber Region
Final recommendation
Scarborough and Whitby County Constituency - Electorate 73,324

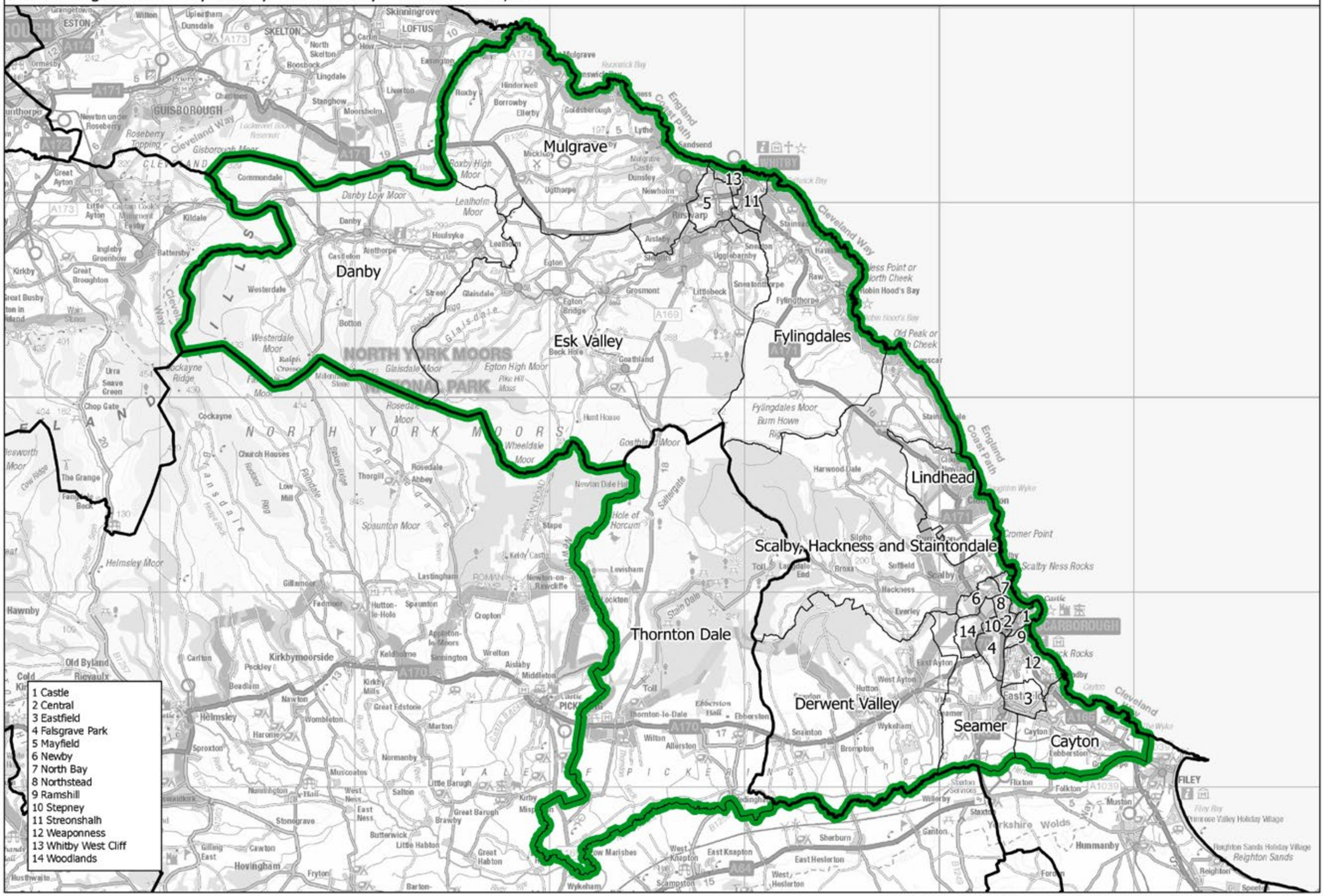

This map is based upon Ordnance Survey material with the permission of Ordnance Survey on behalf of the Keeper of Public Records © Crown copyright and database right 2018. Unauthorised reproduction infringes Crown copyright and database right. Boundary Commission for England 100018289. 2018.

Scarborough and Whitby CC

Boundary Commission for England - Yorkshire and the Humber Region
Final recommendation
Scunthorpe County Constituency - Electorate 71,820

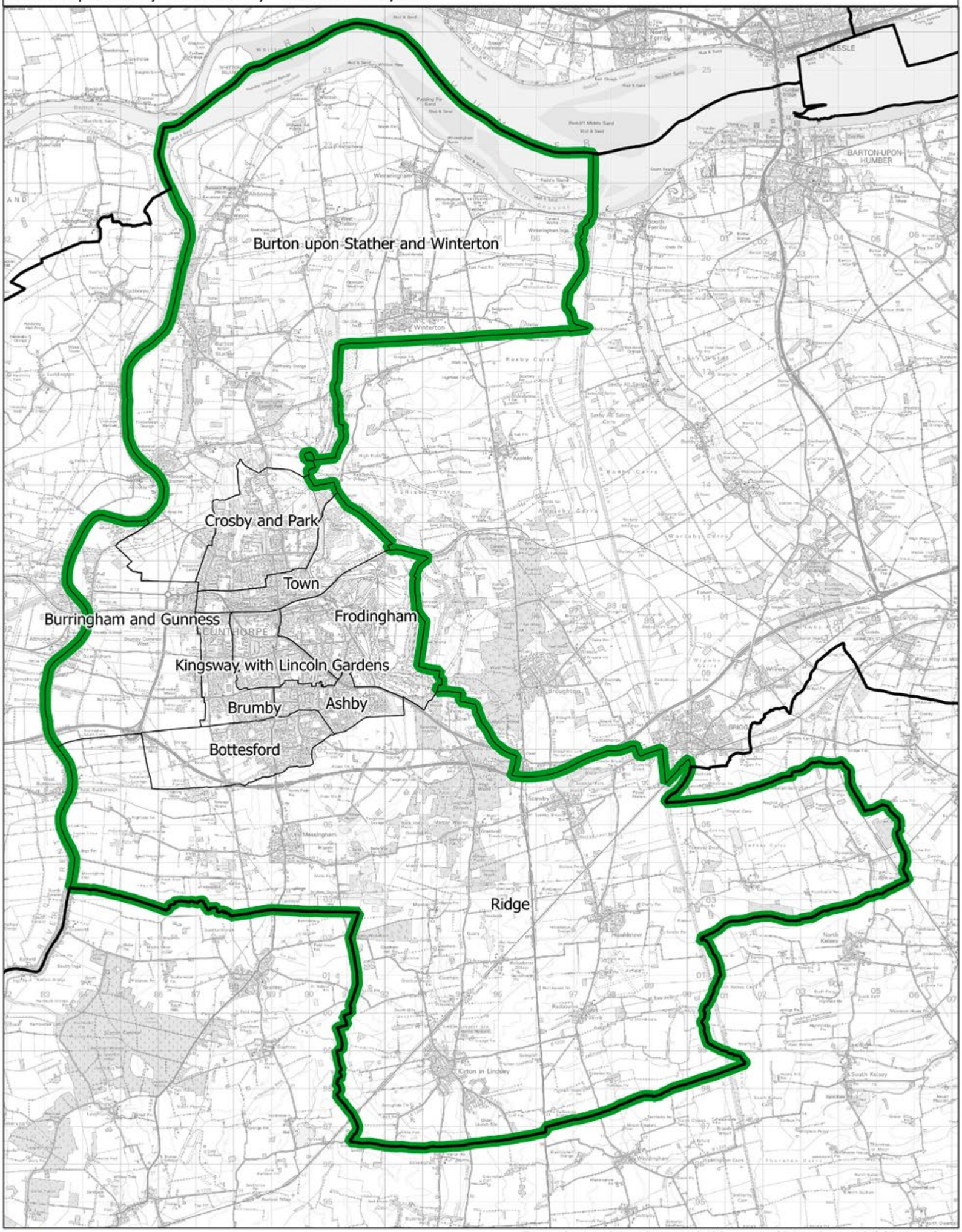

This map is based upon Ordnance Survey material with the permission of Ordnance Survey on behalf of the Keeper of Public Records © Crown copyright and database right 2018. Unauthorised reproduction infringes Crown copyright and database right. Boundary Commission for England 100018289. 2018.

Scunthorpe CC

Selby and Ainsty CC

Boundary Commission for England - Yorkshire and the Humber Region
Final recommendation
Selby and Ainsty County Constituency - Electorate 72,685

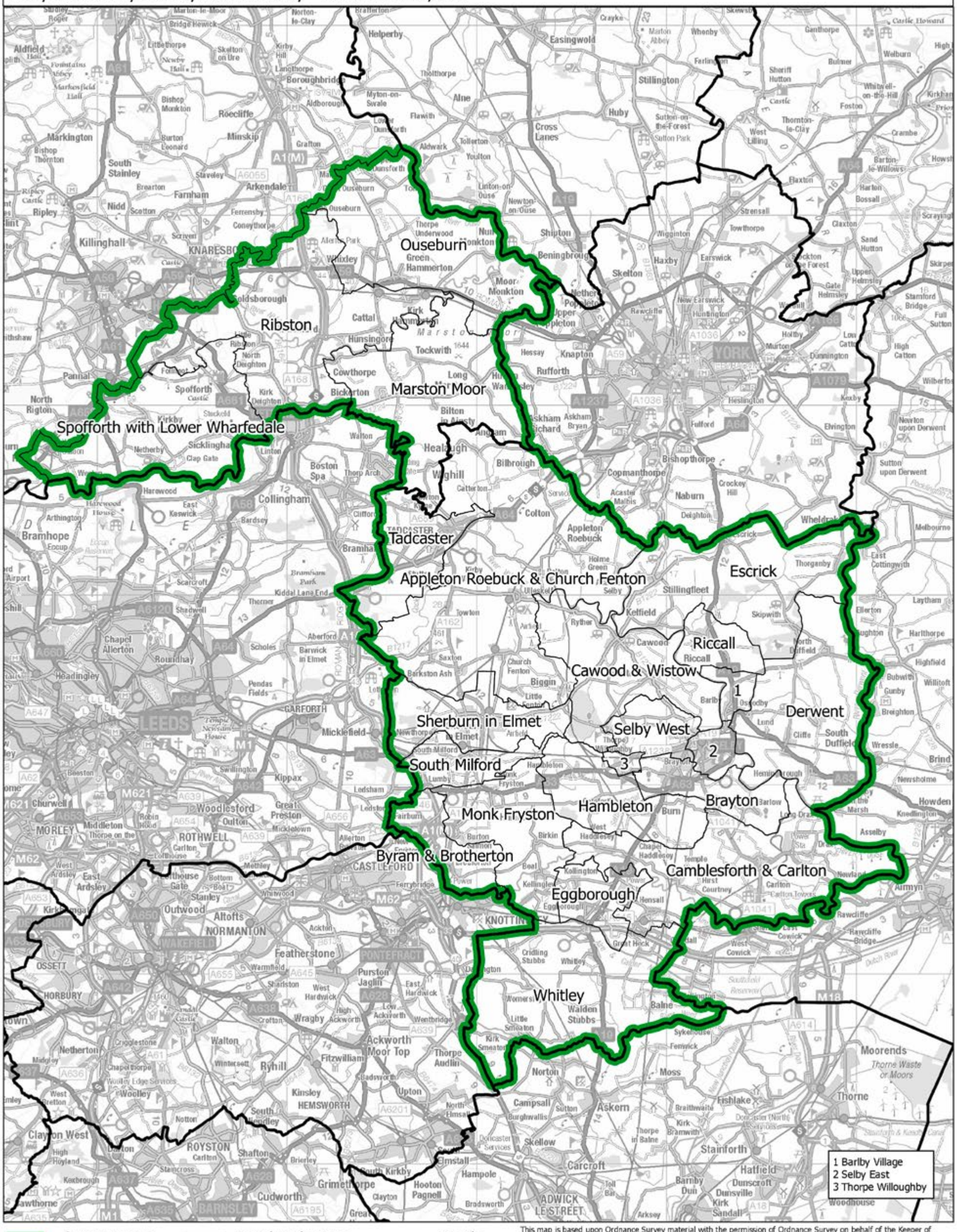

This map is based upon Ordnance Survey material with the permission of Ordnance Survey on behalf of the Keeper of Public Records © Crown copyright and database right 2018. Unauthorised reproduction infringes Crown copyright and database right. Boundary Commission for England 100018289. 2018.

Boundary Commission for England - Yorkshire and the Humber Region
Final recommendation
Sheffield Central Borough Constituency - Electorate 72,586

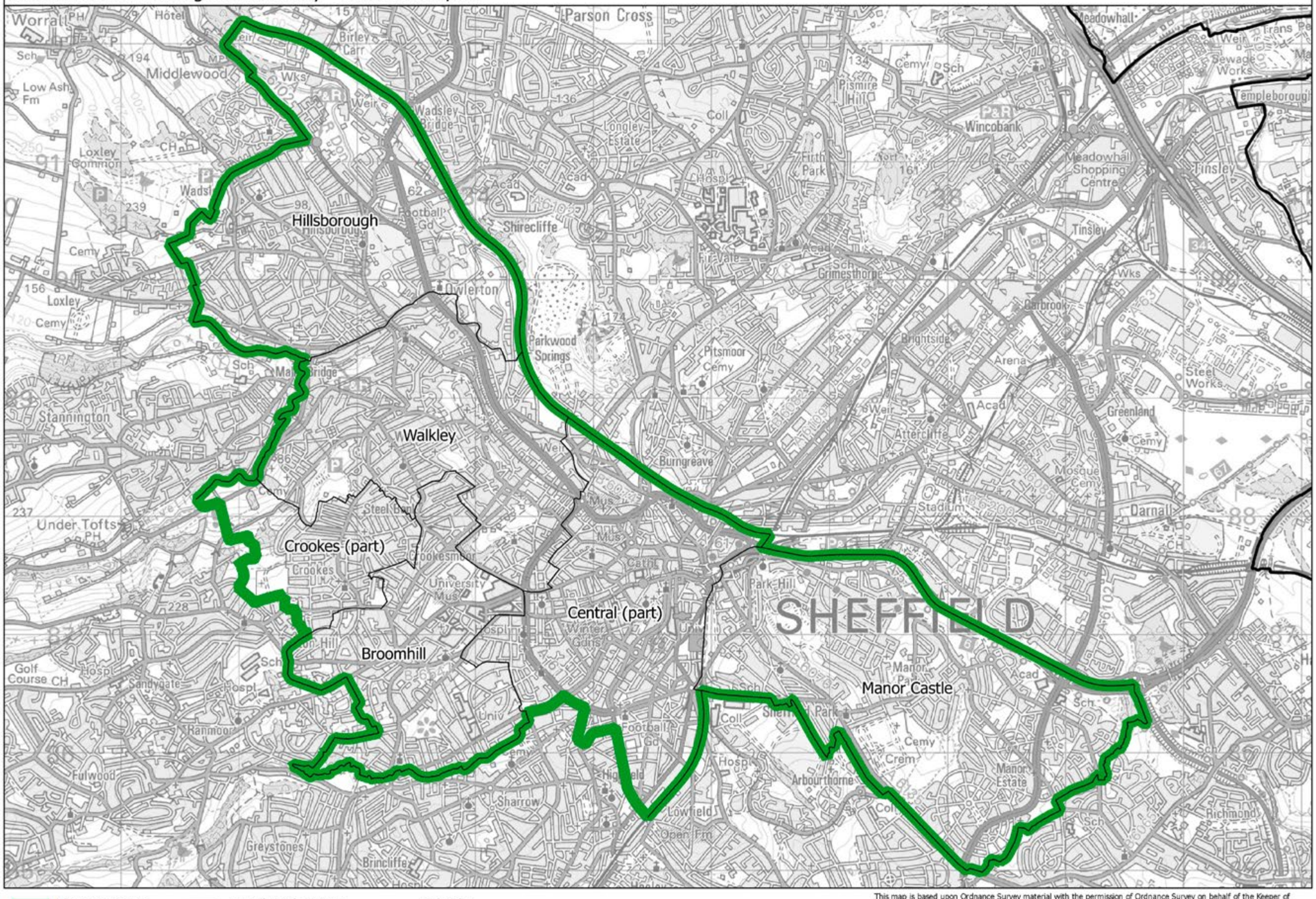

This map is based upon Ordnance Survey material with the permission of Ordnance Survey on behalf of the Keeper of Public Records © Crown copyright and database right 2018. Unauthorised reproduction infringes Crown copyright and database right. Boundary Commission for England 100018289. 2018.

Sheffield Central BC

Boundary Commission for England - Yorkshire and the Humber Region
Final recommendation
Sheffield Hallam County Constituency - Electorate 74,117

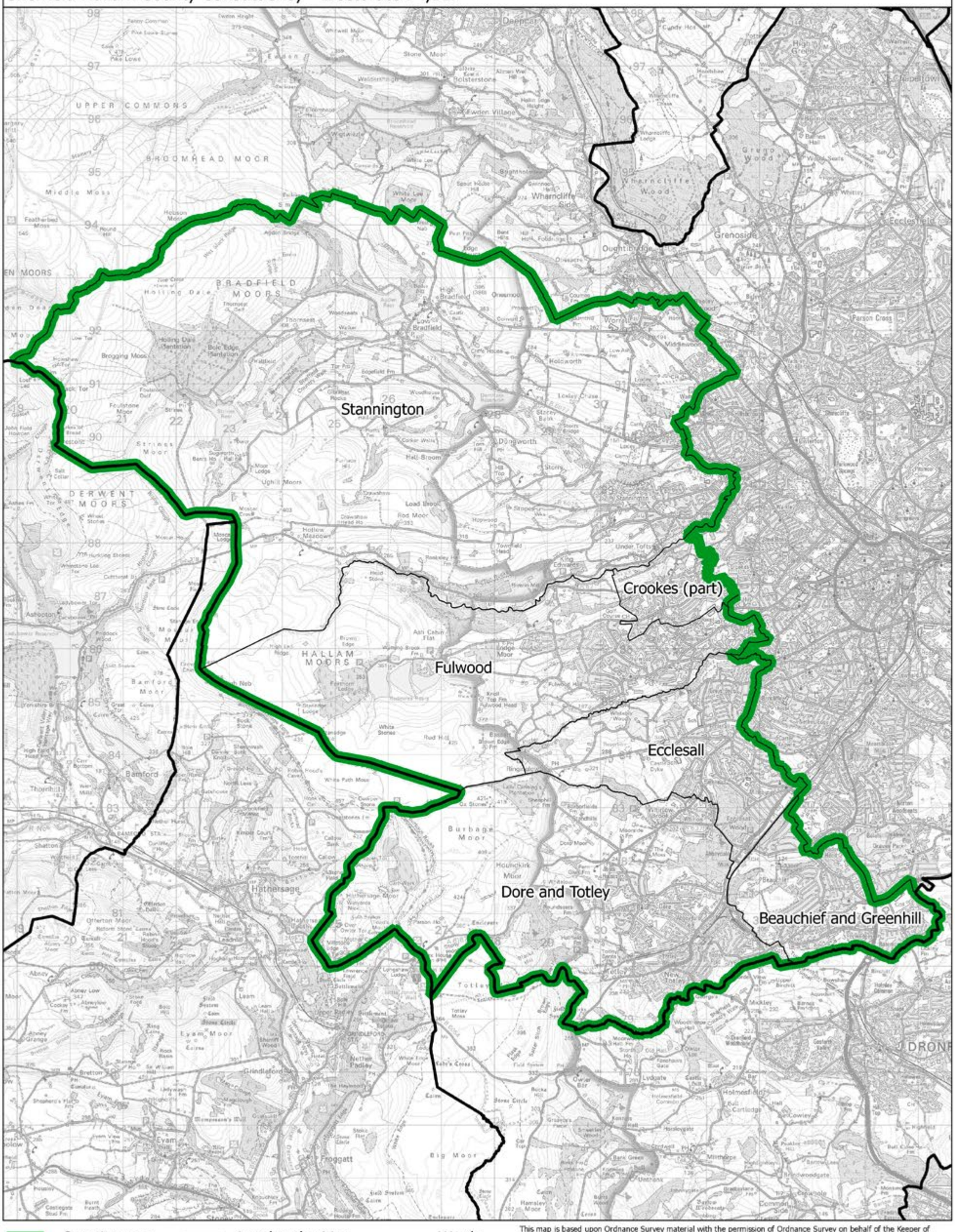

This map is based upon Ordnance Survey material with the permission of Ordnance Survey on behalf of the Keeper of Public Records © Crown copyright and database right 2018. Unauthorised reproduction infringes Crown copyright and database right. Boundary Commission for England 100018289. 2018.

Boundary Commission for England - Yorkshire and the Humber Region

Final recommendation

Sheffield North and Ecclesfield Borough Constituency - Electorate 76,806

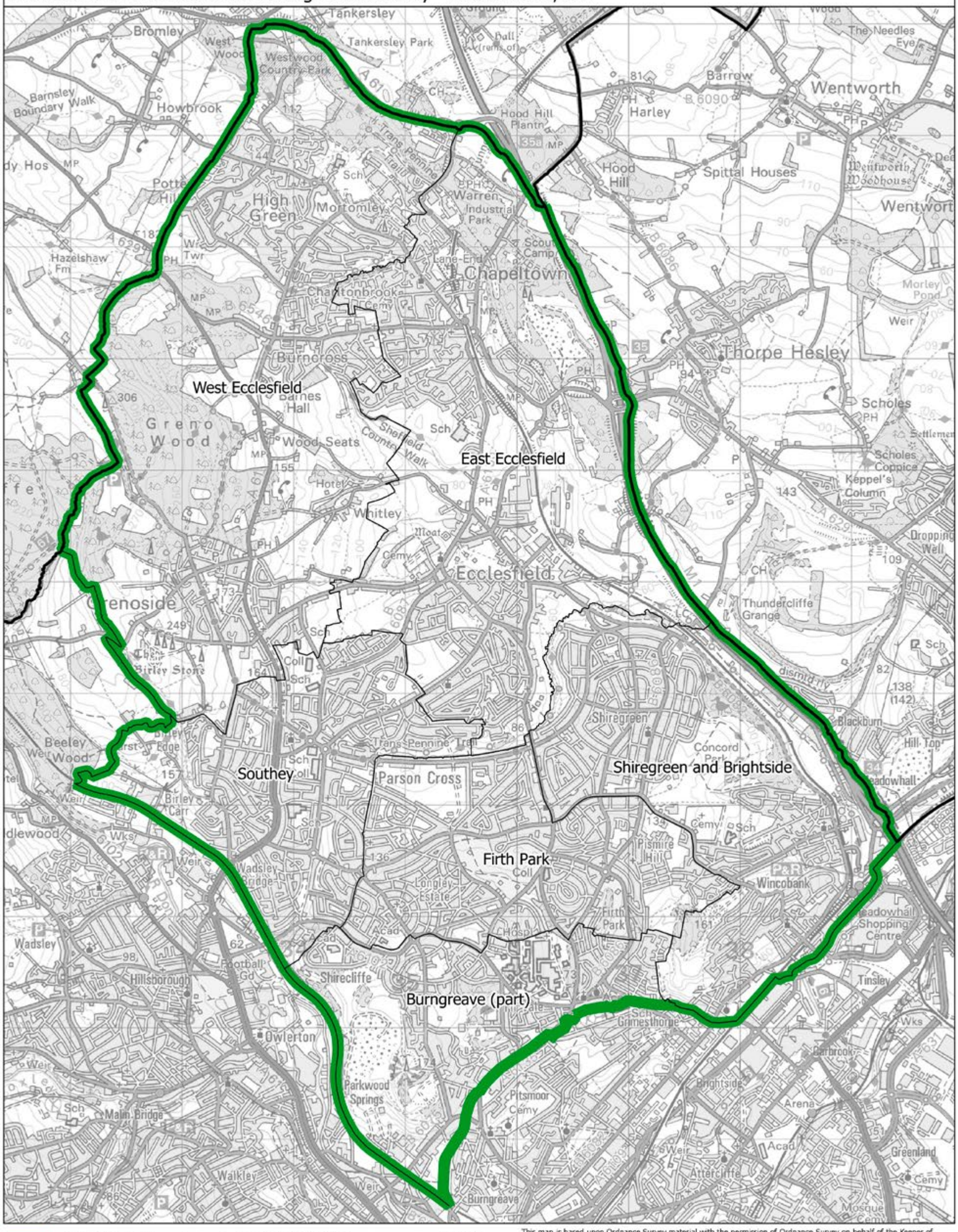

This map is based upon Ordnance Survey material with the permission of Ordnance Survey on behalf of the Keeper of Public Records © Crown copyright and database right 2018. Unauthorised reproduction infringes Crown copyright and database right. Boundary Commission for England 100018289. 2018.

Sheffield North and Ecclesfield BC

Boundary Commission for England - Yorkshire and the Humber Region
Final recommendation
Sheffield South Borough Constituency - Electorate 71,193

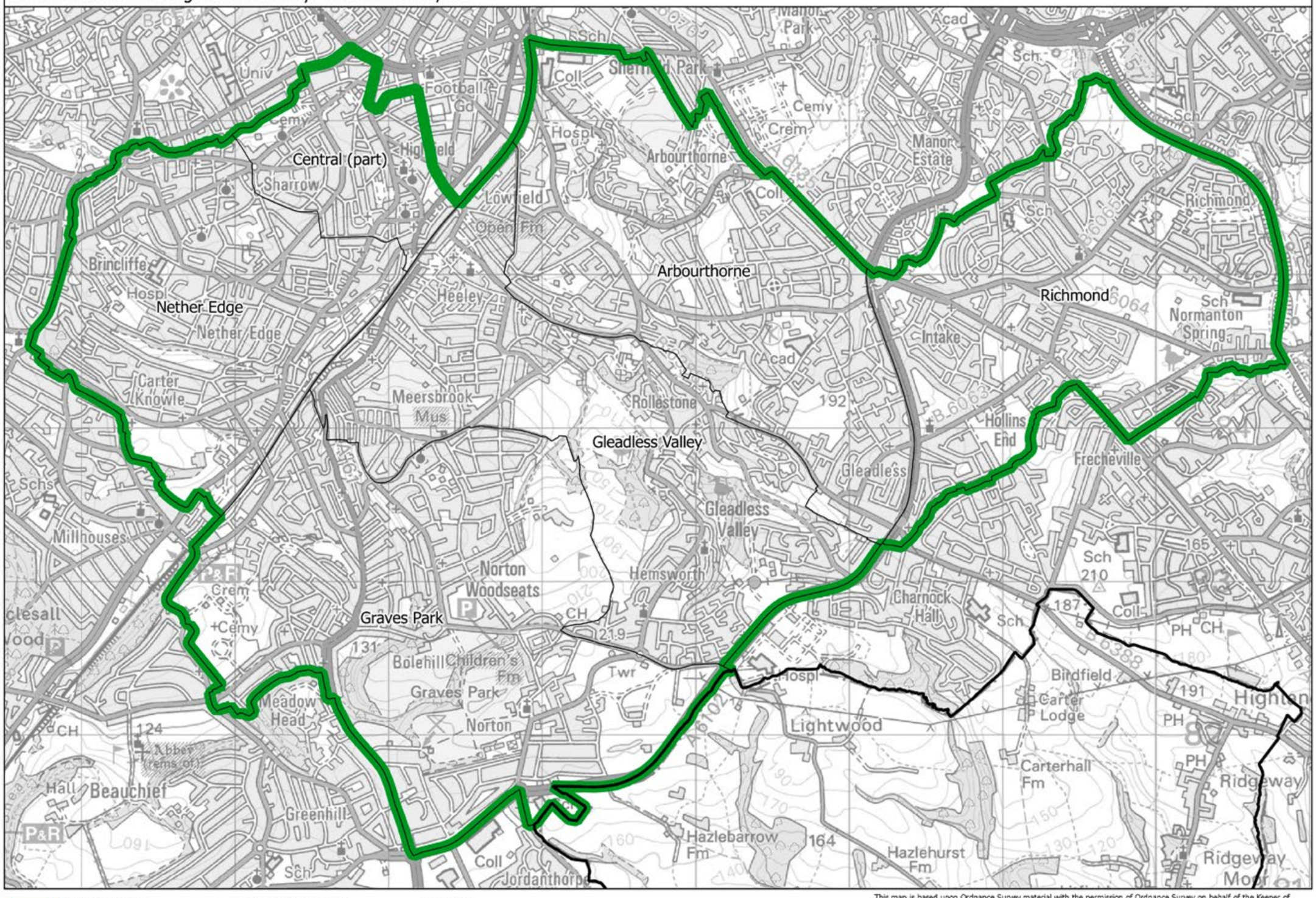

This map is based upon Ordnance Survey material with the permission of Ordnance Survey on behalf of the Keeper of Public Records © Crown copyright and database right 2018. Unauthorised reproduction infringes Crown copyright and database right. Boundary Commission for England 100018289. 2018.

Sheffield South BC

Boundary Commission for England - Yorkshire and the Humber Region

Final recommendation

Sheffield South East Borough Constituency - Electorate 72,399

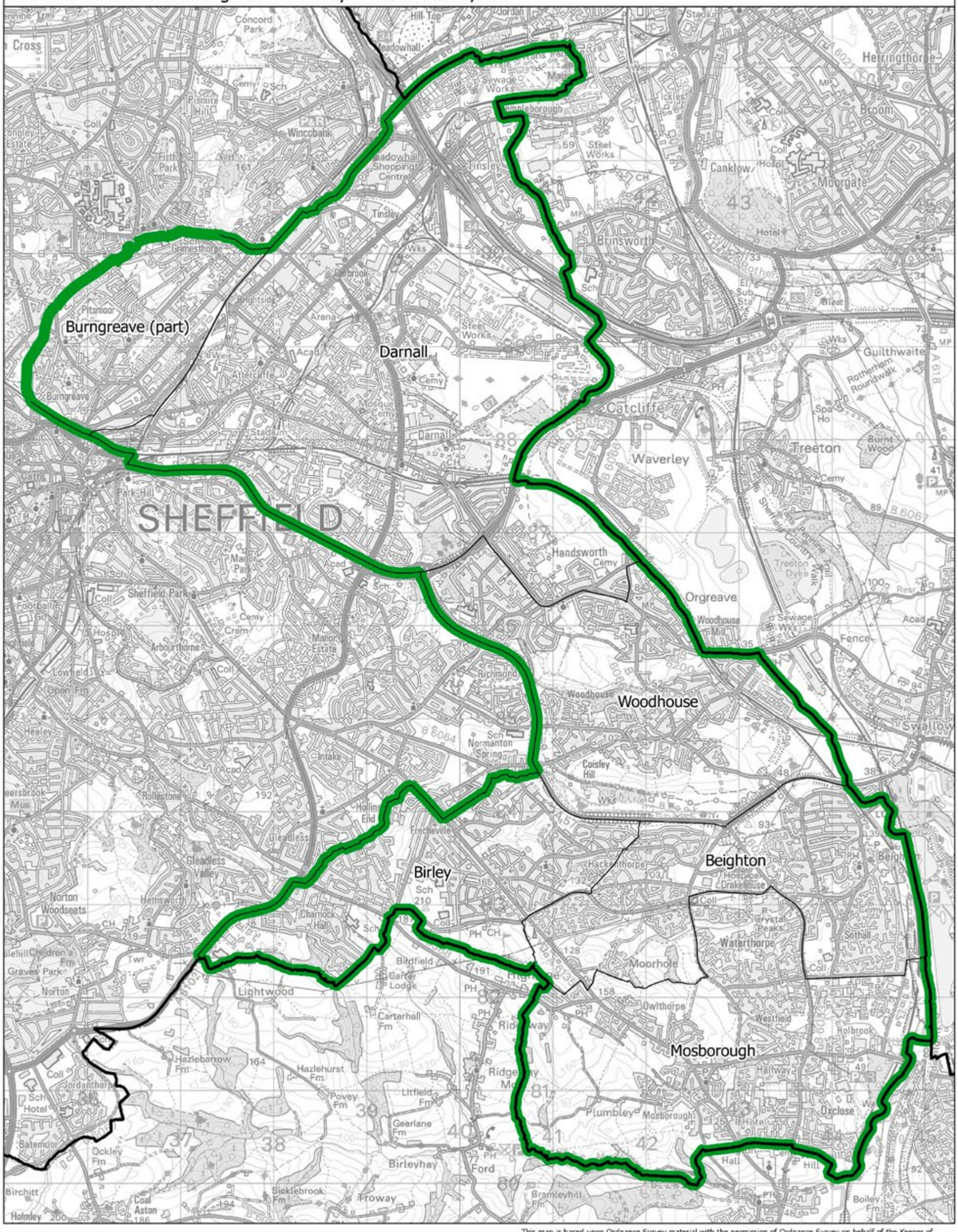

Constituency — Local authorities — Wards

This map is based upon Ordnance Survey material with the permission of Ordnance Survey on behalf of the Keeper of Public Records © Crown copyright and database right 2018. Unauthorised reproduction infringes Crown copyright and database right. Boundary Commission for England 100018289. 2018.

Sheffield South East BC

Boundary Commission for England - Yorkshire and the Humber Region
Final recommendation
Shipley Borough Constituency - Electorate 77,910

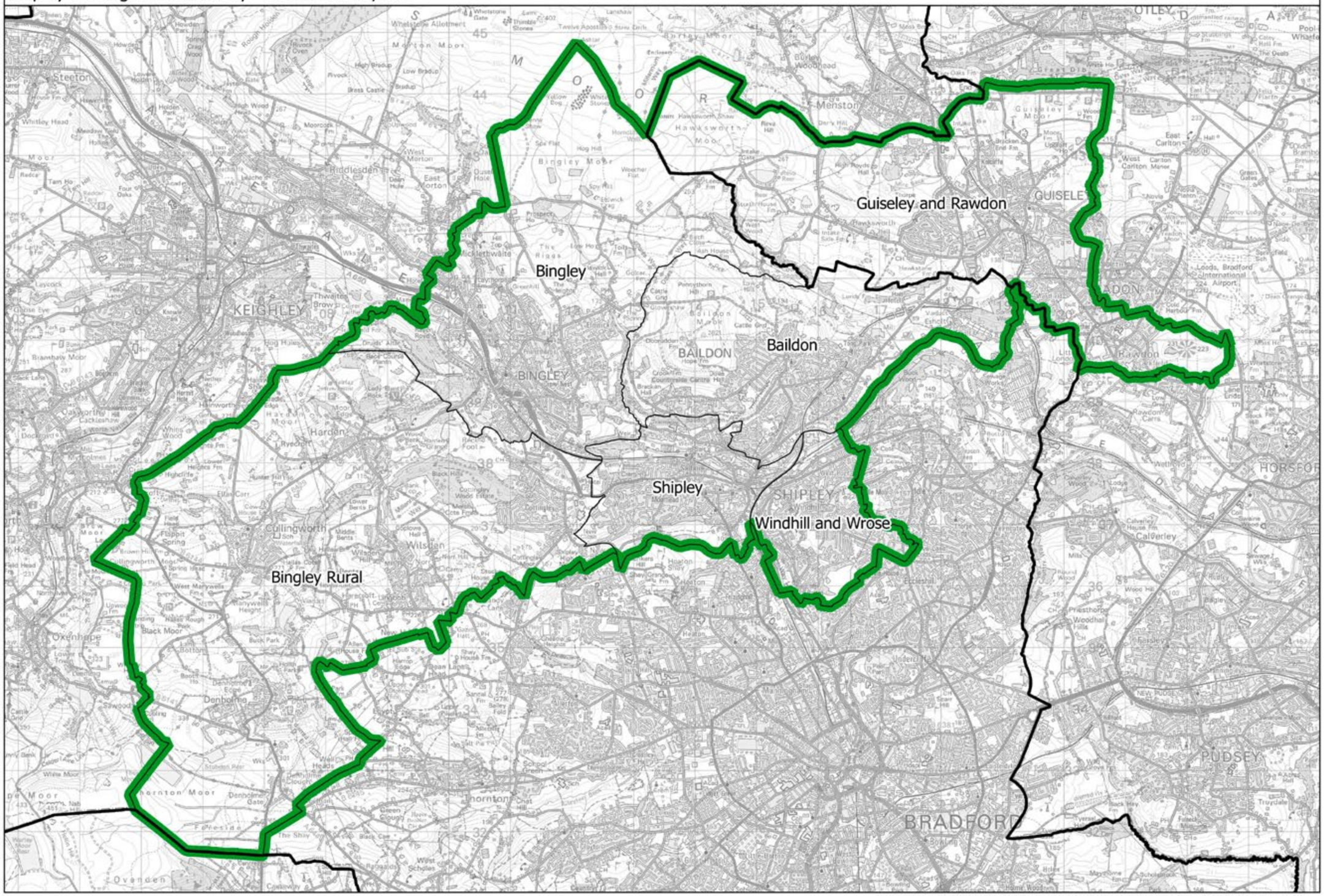

This map is based upon Ordnance Survey material with the permission of Ordnance Survey on behalf of the Keeper of Public Records © Crown copyright and database right 2018. Unauthorised reproduction infringes Crown copyright and database right. Boundary Commission for England 100018289. 2018.

Shipley BC

Boundary Commission for England - Yorkshire and the Humber Region
Final recommendation
Skipton and Ripon County Constituency - Electorate 74,270

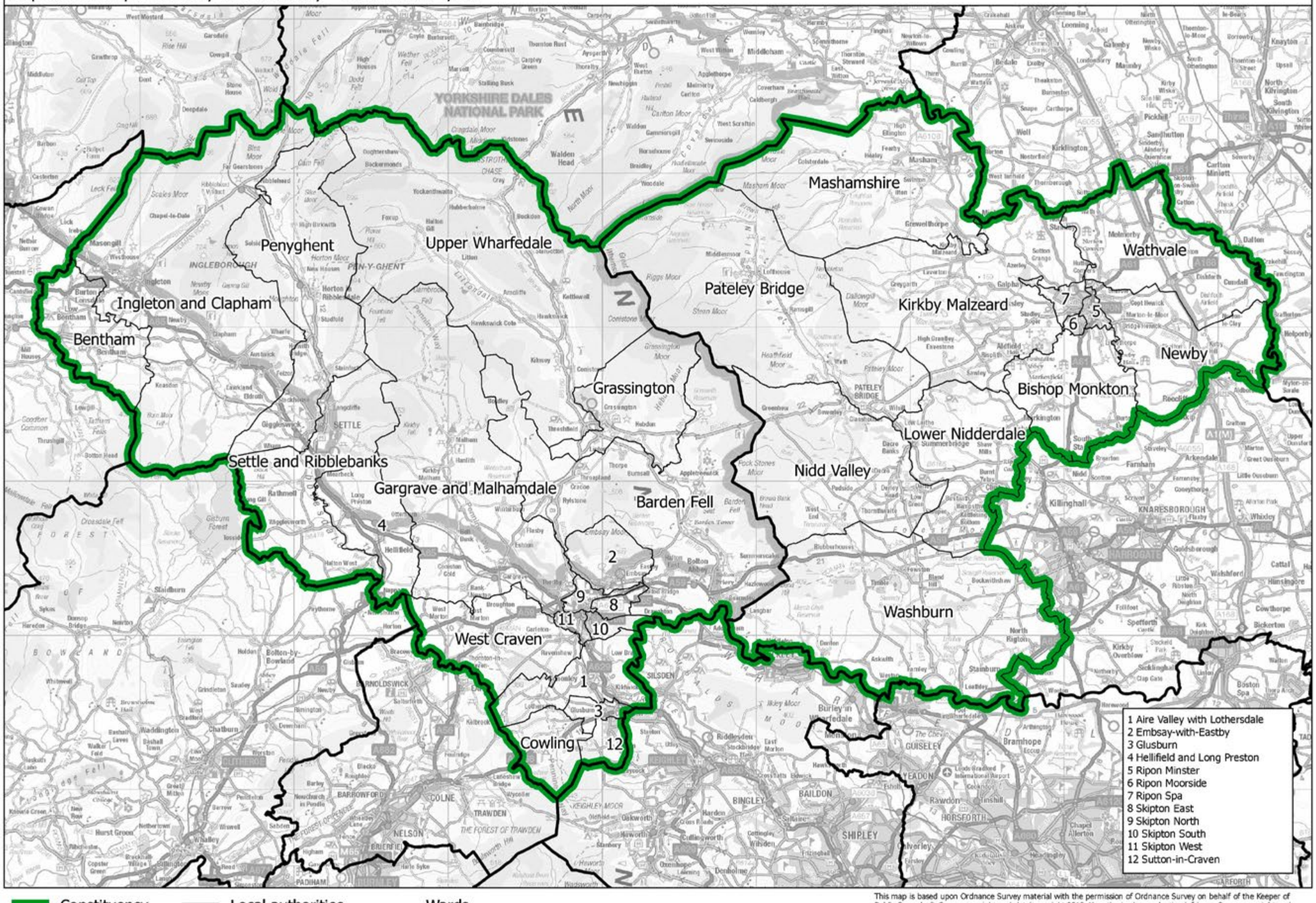

This map is based upon Ordnance Survey material with the permission of Ordnance Survey on behalf of the Keeper of Public Records © Crown copyright and database right 2018. Unauthorised reproduction infringes Crown copyright and database right. Boundary Commission for England 100018289. 2018.

Skipton and Ripon CC

Boundary Commission for England - Yorkshire and the Humber Region
Final recommendation
South Calderdale and Queensbury County Constituency - Electorate 78,422

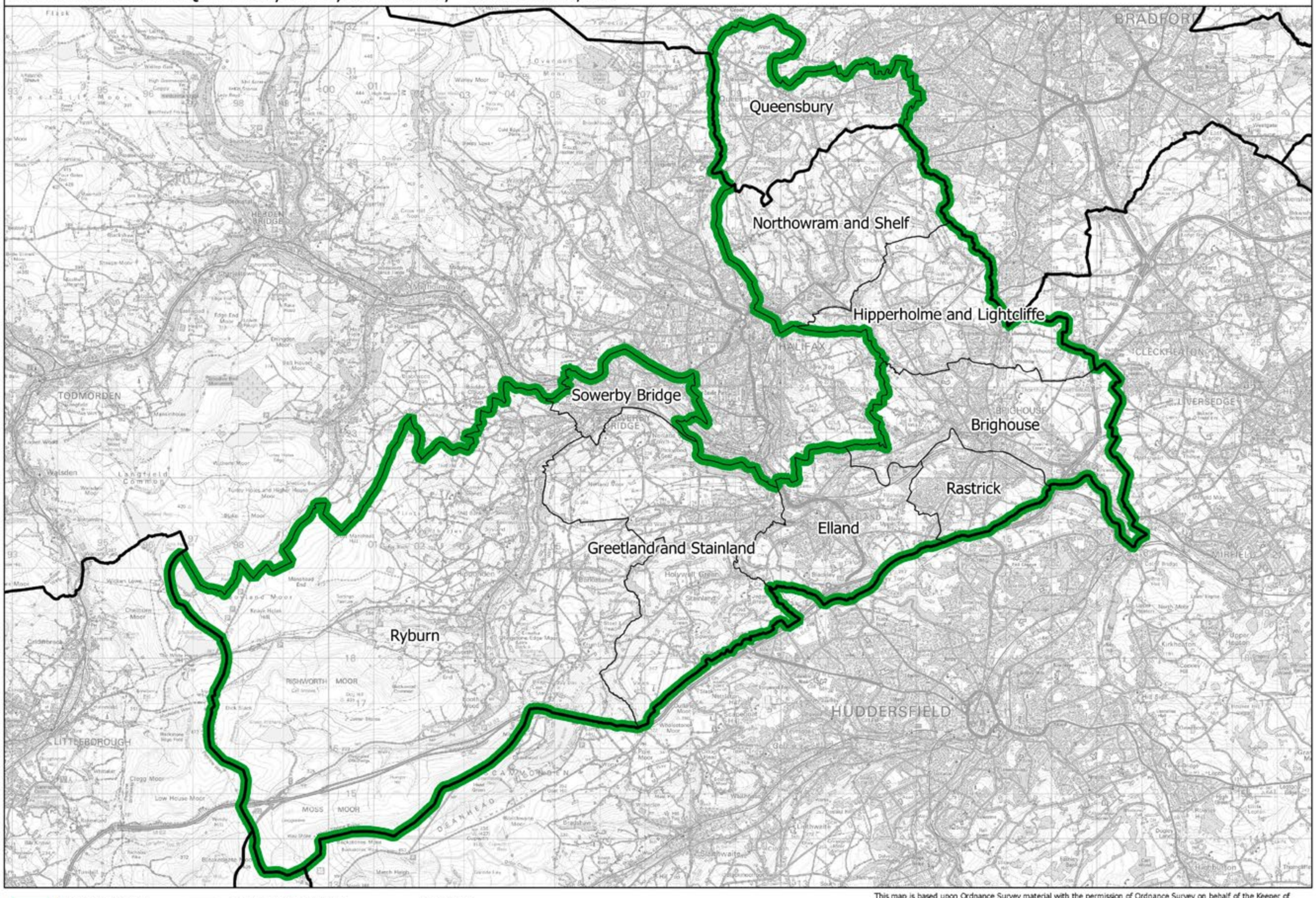

This map is based upon Ordnance Survey material with the permission of Ordnance Survey on behalf of the Keeper of Public Records © Crown copyright and database right 2018. Unauthorised reproduction infringes Crown copyright and database right. Boundary Commission for England 100018289. 2018.

South Calderdale and Queensbury CC

Boundary Commission for England - Yorkshire and the Humber Region
Final recommendation
Thirsk and Malton County Constituency - Electorate 71,244

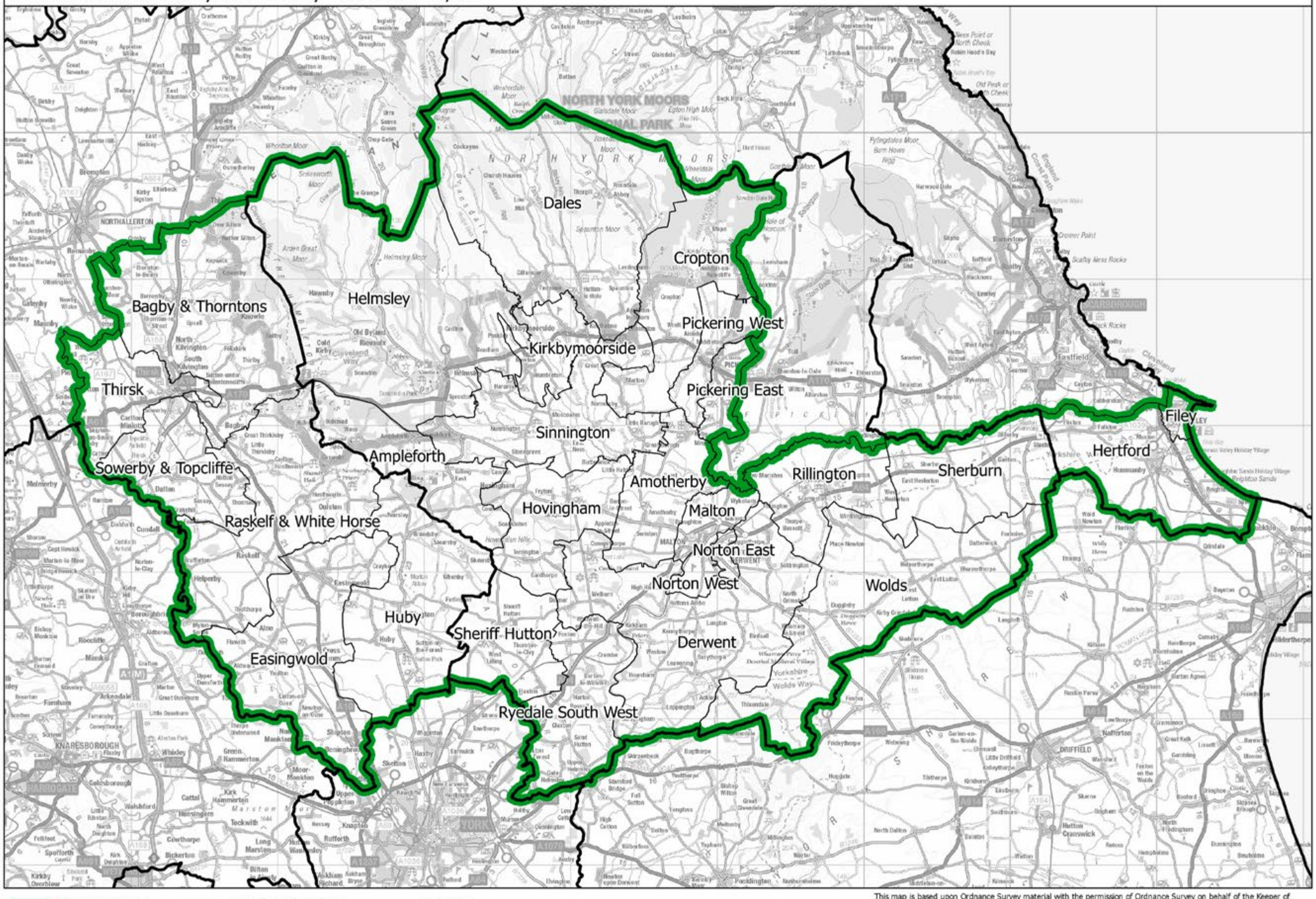

This map is based upon Ordnance Survey material with the permission of Ordnance Survey on behalf of the Keeper of Public Records © Crown copyright and database right 2018. Unauthorised reproduction infringes Crown copyright and database right. Boundary Commission for England 100018289. 2018.

Thirsk and Malton CC

Boundary Commission for England - Yorkshire and the Humber Region
Final recommendation
Wakefield Borough Constituency - Electorate 76,795

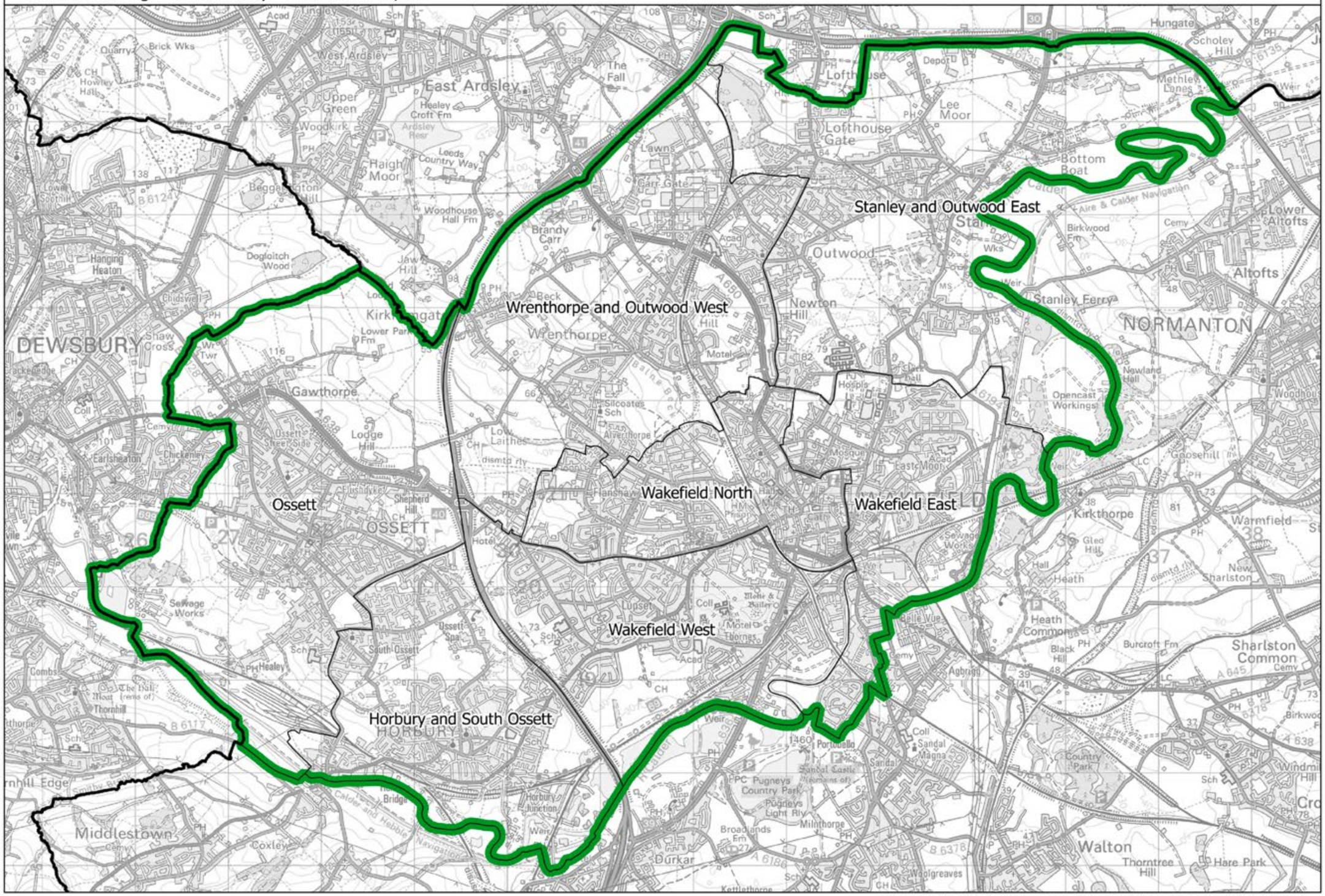

This map is based upon Ordnance Survey material with the permission of Ordnance Survey on behalf of the Keeper of Public Records © Crown copyright and database right 2018. Unauthorised reproduction infringes Crown copyright and database right. Boundary Commission for England 100018289. 2018.

Wakefield BC

Boundary Commission for England - Yorkshire and the Humber Region
Final recommendation
Wakefield Rural County Constituency - Electorate 71,144

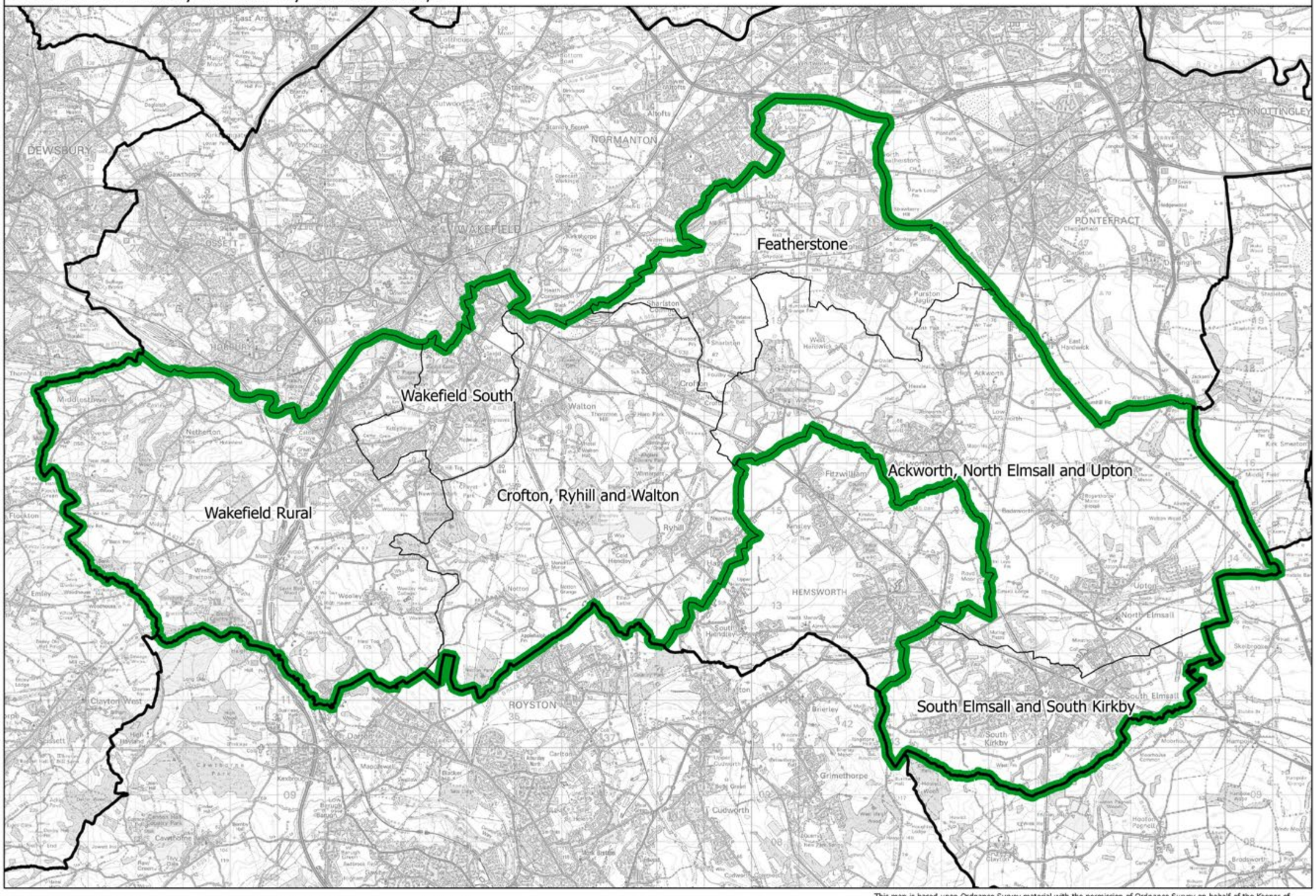

Constituency — Local authorities — Wards

This map is based upon Ordnance Survey material with the permission of Ordnance Survey on behalf of the Keeper of Public Records © Crown copyright and database right 2018. Unauthorised reproduction infringes Crown copyright and database right. Boundary Commission for England 100018289. 2018.

Wakefield Rural CC

Boundary Commission for England - Yorkshire and the Humber Region
Final recommendation
Wentworth and Hoyland County Constituency - Electorate 72,925

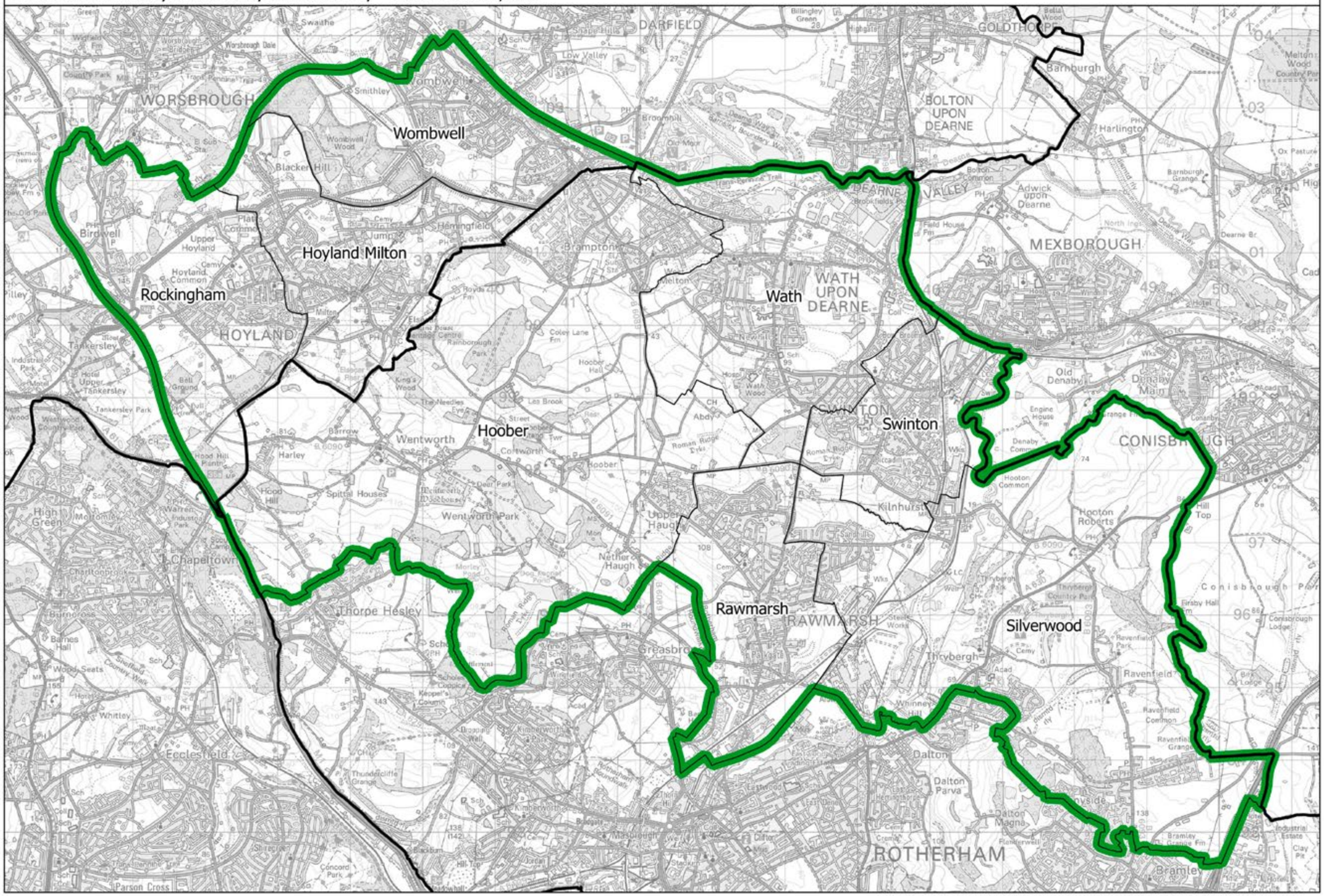

This map is based upon Ordnance Survey material with the permission of Ordnance Survey on behalf of the Keeper of Public Records © Crown copyright and database right 2018. Unauthorised reproduction infringes Crown copyright and database right. Boundary Commission for England 100018289. 2018.

Wentworth and Hoyland CC

Boundary Commission for England - Yorkshire and the Humber Region
Final recommendation
York Central Borough Constituency - Electorate 76,146

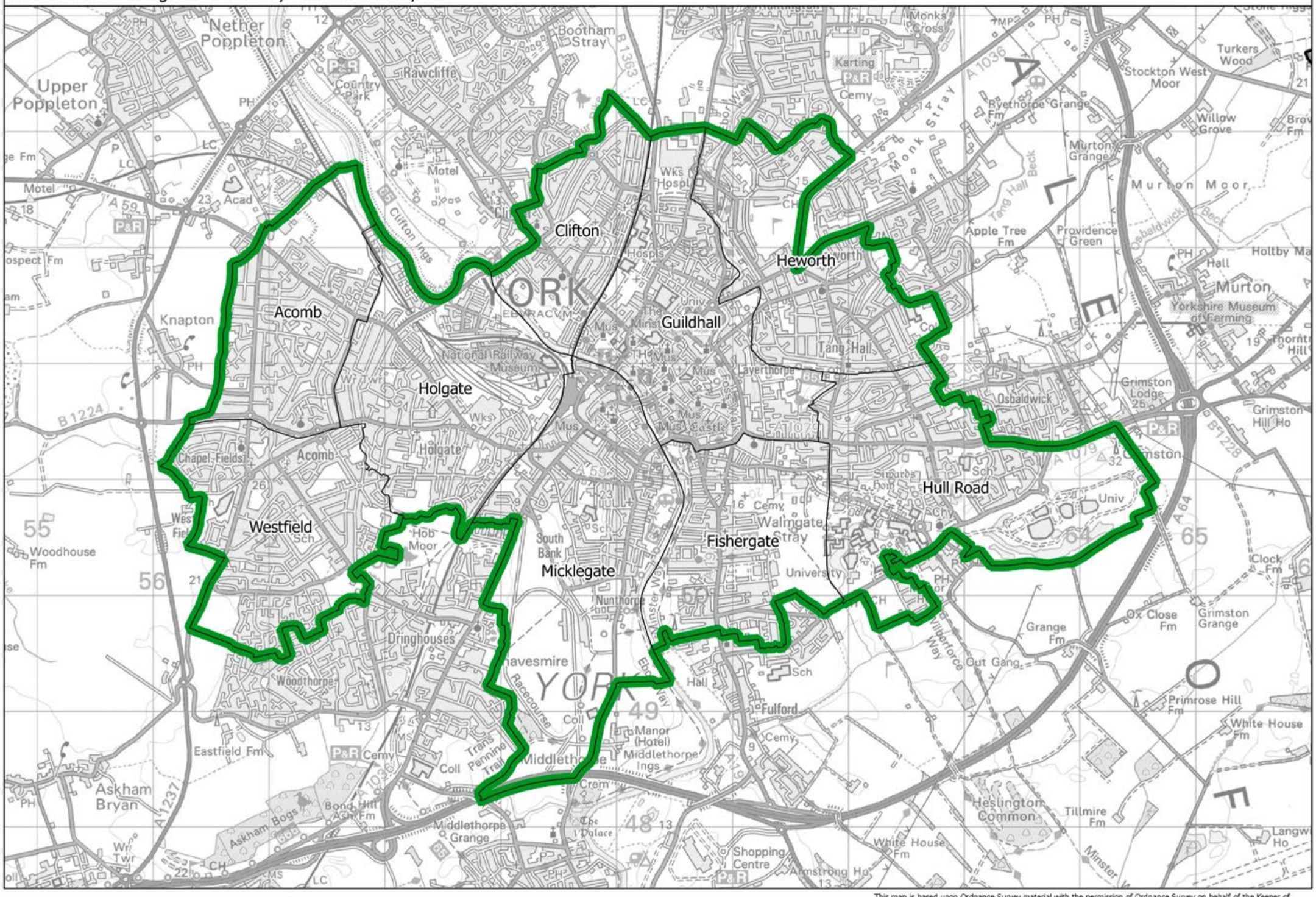

This map is based upon Ordnance Survey material with the permission of Ordnance Survey on behalf of the Keeper of Public Records © Crown copyright and database right 2018. Unauthorised reproduction infringes Crown copyright and database right. Boundary Commission for England 100018289. 2018.

York Central BC

York Outer CC

Boundary Commission for England - Yorkshire and the Humber Region
Final recommendation
York Outer County Constituency - Electorate 71,218

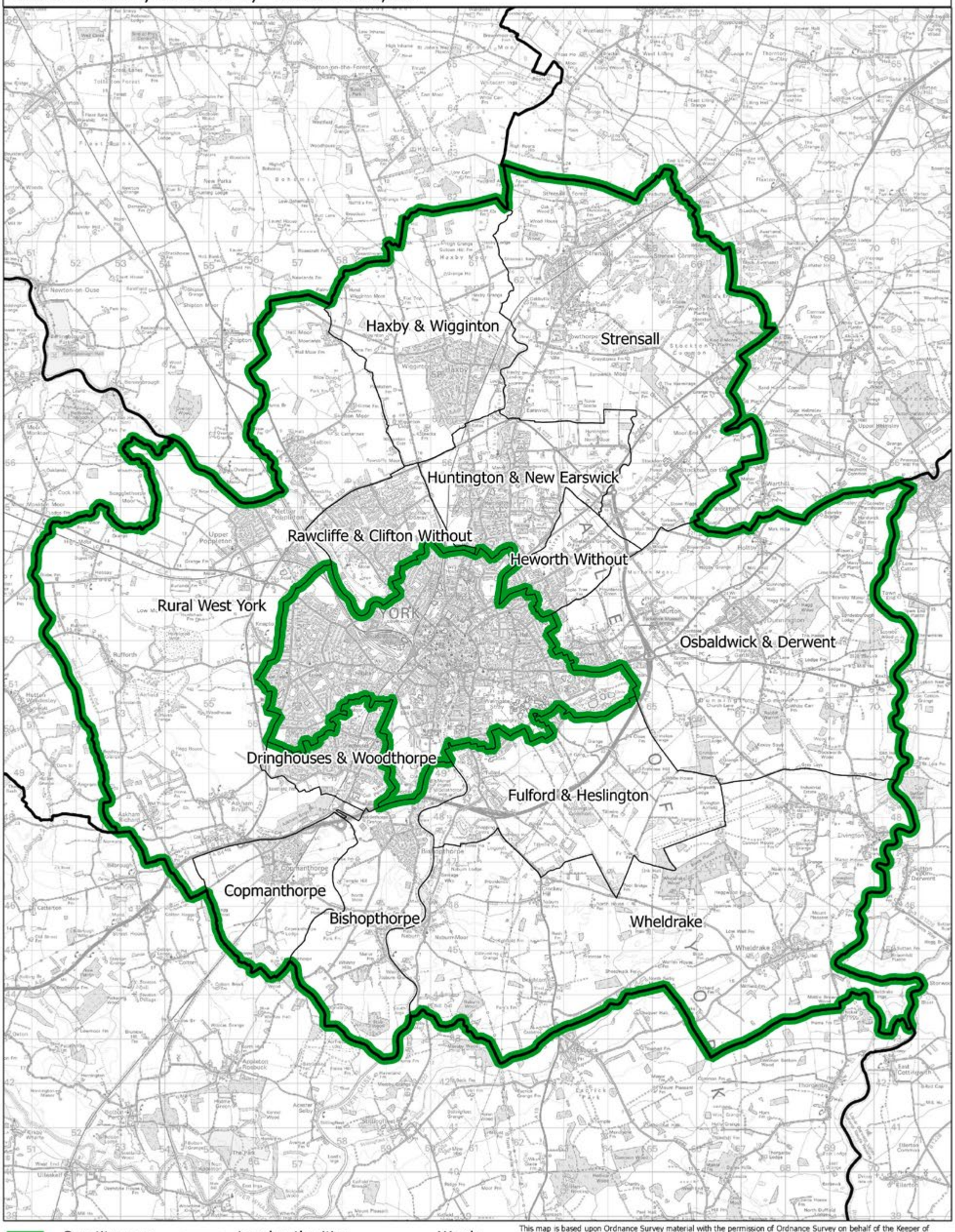

This map is based upon Ordnance Survey material with the permission of Ordnance Survey on behalf of the Keeper of Public Records © Crown copyright and database right 2018. Unauthorised reproduction infringes Crown copyright and database right. Boundary Commission for England 100018289. 2018.

978-1-5286-0680-6
CCS0618873568